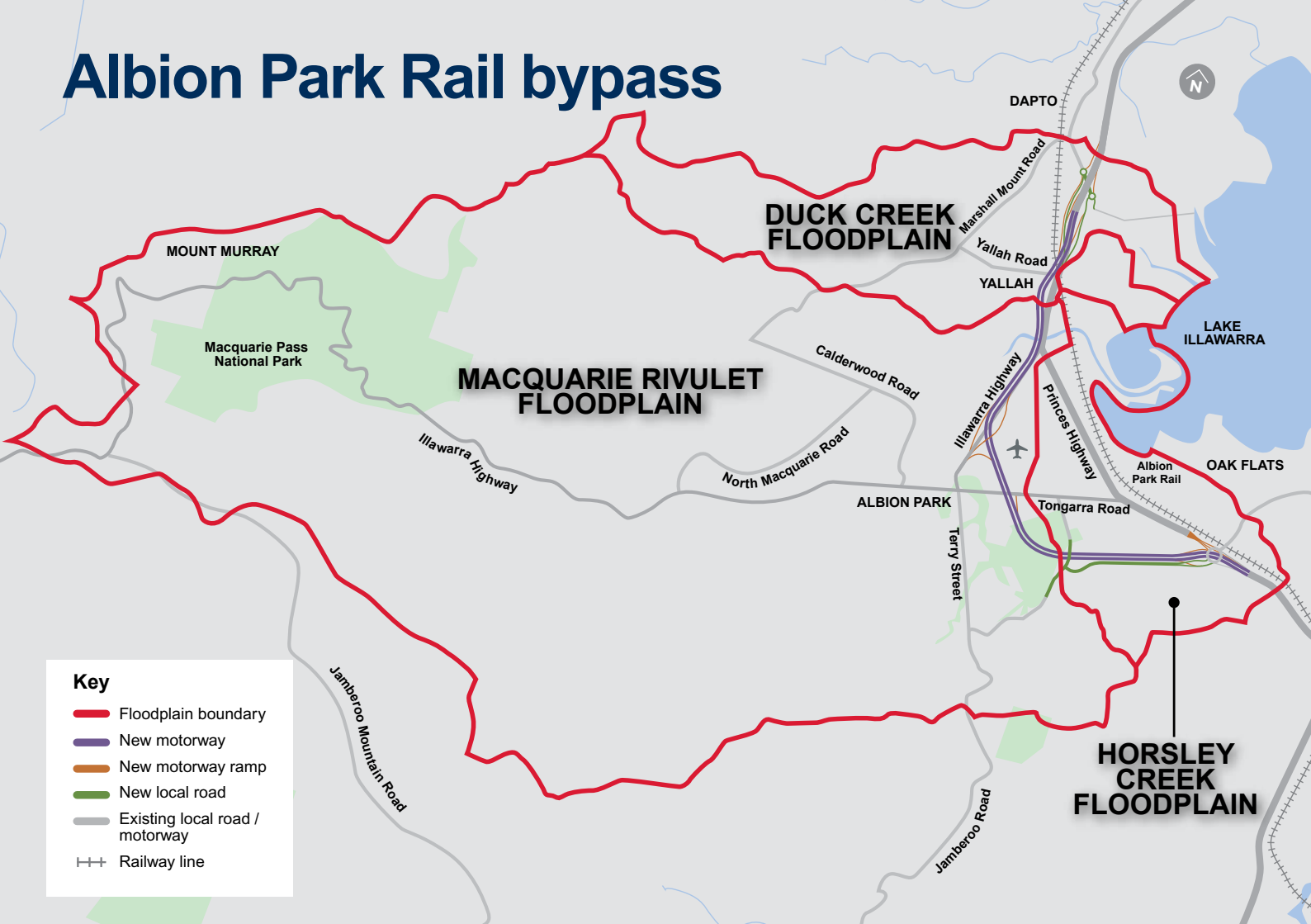








# Albion Park Rail bypass



## Key

-  Floodplain boundary
-  New motorway
-  New motorway ramp
-  New local road
-  Existing local road / motorway
-  Railway line

# To the householder

## Call for community representatives

### Flood focus group



Are you interested in how flooding would be managed on the proposed Albion Park Rail bypass? If so, Roads and Maritime Services want to hear from you.

Roads and Maritime is seeking 8-12 community representatives to participate in a flood focus group.

The focus group is being formed to give locals a chance to understand and contribute to the flood assessment process.

The group will be involved in a review of the flood impact assessment completed to date for the proposed bypass.

Selected community representatives will work with project team members and technical specialists during 2015. We expect there to be four focus group meetings. The first will be held on Monday, 16 March from 6pm.

Applications are invited from people living in the Albion Park Rail bypass project area. See map over page.

To express your interest please submit an application form responding to the selection criteria.

For more information please visit the project website or contact the project team on the information below.

Applications close Thursday, 5 March 2015.

 For more information and an application form visit [rms.nsw.gov.au/apr](http://rms.nsw.gov.au/apr)

@ [AlbionParkRailbypass@rms.nsw.gov.au](mailto:AlbionParkRailbypass@rms.nsw.gov.au)

 1800 708 727

 Roads and Maritime Services  
Southern Regional Office  
PO Box 477, Wollongong NSW 2520



Find us on facebook.  
[facebook.com/PrincesHighwayUpgrade](https://facebook.com/PrincesHighwayUpgrade)