

Appendix C

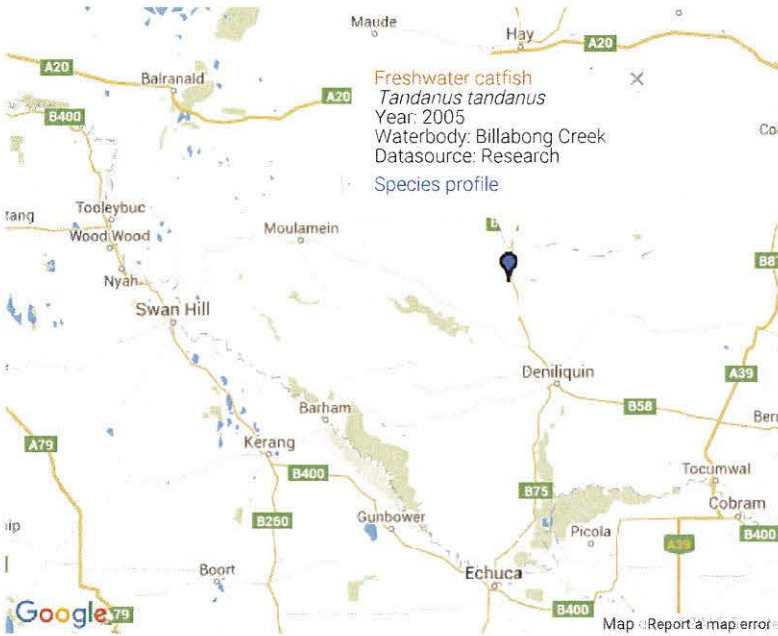
Background search results



Home » Fishing and aquaculture » Species protection » Records

Threatened & protected species - records viewer

Records for this map are from the NSW Department of Primary Industries research surveys, they do not indicate the entire distribution of the species and there may be errors and omissions. To view the records using Google Earth you must download and install the Google Earth Plugin.

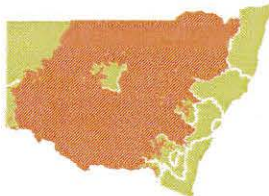


Records search

Step 1
Select an area type to search by:
[Statewide](#)
[Catchment Management Authority](#)
[Local Government Area](#)

Step 2
Select a species:
 Australian grayling
 Eastern cod
 Freshwater catfish
 Macquarie perch
 Murray cod

Step 3
Select a time period:
 pre 1980
 post 1980
 all records



NOTE: The map depicts the expected distribution of this species in NSW. The records indicate locations where the species has been found.

Records

Freshwater catfish

Waterbody: Peel River Year: 2009 Datasource: Research

Freshwater catfish

Waterbody: Cockburn River Year: 2009 Datasource: Research

Freshwater catfish

Waterbody: Cockburn River Year: 2009 Datasource: Research

Freshwater catfish

Waterbody: Peel River Year: 2009 Datasource: Research

Freshwater catfish

Waterbody: Peel River Year: 2009 Datasource: Research





Home » Fishing and aquaculture » Species protection » Records

Threatened & protected species - records viewer

Records for this map are from the NSW Department of Primary Industries research surveys, they do not indicate the entire distribution of the species and there may be errors and omissions. To view the records using Google Earth you must download and install the Google Earth Plugin.

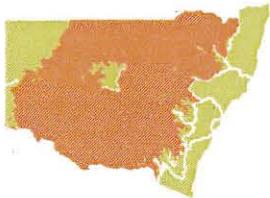


Records search

Step 1
Select an area type to search by:
 Statewide
 Catchment Management Authority
 Local Government Area

Step 2
Select a species:

Step 3
Select a time period:
 pre 1980
 post 1980
 all records



NOTE: The map depicts the expected distribution of this species in NSW. The records indicate locations where the species has been found.

Records

- Murray cod**
Waterbody: Barwon River Year: 2002 Datasource: Research
- Murray cod**
Waterbody: Barwon River Year: 2002 Datasource: Research
- Murray cod**
Waterbody: Barwon River Year: 2002 Datasource: Research
- Murray cod**
Waterbody: Barwon River Year: 2002 Datasource: Research
- Murray cod**
Waterbody: Warrah Creek Year: 2002 Datasource: Research

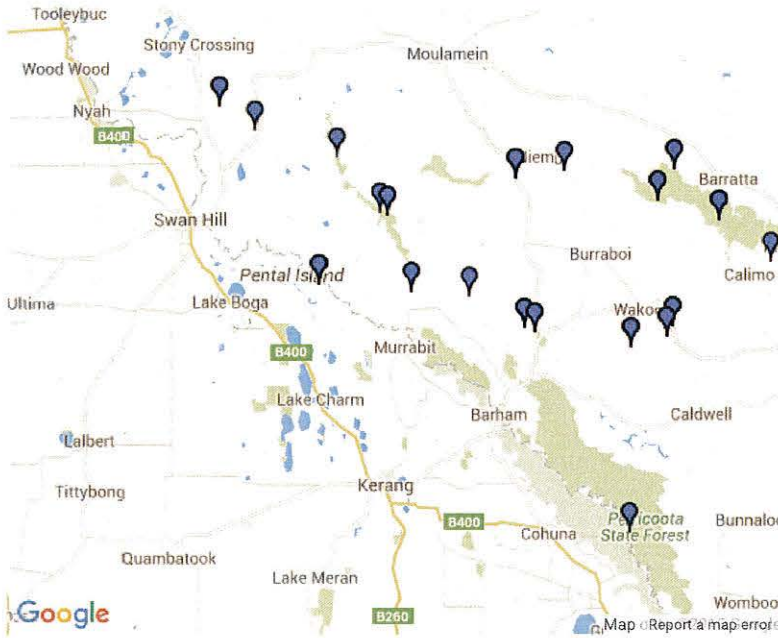




Home » Fishing and aquaculture » Species protection » Records

Threatened & protected species - records viewer

Records for this map are from the NSW Department of Primary Industries research surveys, they do not indicate the entire distribution of the species and there may be errors and omissions. To view the records using Google Earth you must download and install the Google Earth Plugin.



NOTE: The map depicts the expected distribution of this species in NSW. The records indicate locations where the species has been found.

Records

Silver perch

Waterbody: Murrumbidgee River Year: 2009 Datasource: Research

Silver perch

Waterbody: Wyangala Dam Year: 2009 Datasource: Research

Silver perch

Waterbody: Murray River Year: 2009 Datasource: Research

Silver perch

Waterbody: Murray River Year: 2009 Datasource: Research

Silver perch

Waterbody: Murray River Year: 2009 Datasource: Research

Records search

Step 1

Select an area type to search by:

- Statewide
- Catchment Management Authority
- Local Government Area

Step 2

Select a species:

- Purple-spotted gudgeon
- River blackfish
- Silver perch
- Southern pygmy perch
- Trout cod

Step 3

Select a time period:

- pre 1980
- post 1980
- all records





EPBC Act Protected Matters Report

This report provides general guidance on matters of national environmental significance and other matters protected by the EPBC Act in the area you have selected.

Information on the coverage of this report and qualifications on data supporting this report are contained in the caveat at the end of the report.

Information is available about [Environment Assessments](#) and the EPBC Act including significance guidelines, forms and application process details.

Report created: 13/03/15 15:49:39

[Summary](#)

[Details](#)

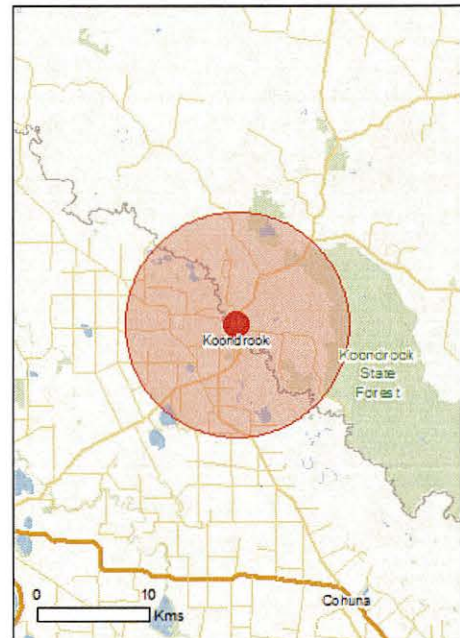
[Matters of NES](#)

[Other Matters Protected by the EPBC Act](#)

[Extra Information](#)

[Caveat](#)

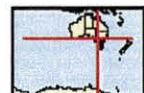
[Acknowledgements](#)



This map may contain data which are
©Commonwealth of Australia
(Geoscience Australia), ©PSMA 2010

[Coordinates](#)

Buffer: 10.0Km



Summary

Matters of National Environmental Significance

This part of the report summarises the matters of national environmental significance that may occur in, or may relate to, the area you nominated. Further information is available in the detail part of the report, which can be accessed by scrolling or following the links below. If you are proposing to undertake an activity that may have a significant impact on one or more matters of national environmental significance then you should consider the [Administrative Guidelines on Significance](#).

World Heritage Properties:	None
National Heritage Places:	None
Wetlands of International Importance:	6
Great Barrier Reef Marine Park:	None
Commonwealth Marine Areas:	None
Listed Threatened Ecological Communities:	5
Listed Threatened Species:	21
Listed Migratory Species:	8

Other Matters Protected by the EPBC Act

This part of the report summarises other matters protected under the Act that may relate to the area you nominated. Approval may be required for a proposed activity that significantly affects the environment on Commonwealth land, when the action is outside the Commonwealth land, or the environment anywhere when the action is taken on Commonwealth land. Approval may also be required for the Commonwealth or Commonwealth agencies proposing to take an action that is likely to have a significant impact on the environment anywhere.

The EPBC Act protects the environment on Commonwealth land, the environment from the actions taken on Commonwealth land, and the environment from actions taken by Commonwealth agencies. As [heritage values](#) of a place are part of the 'environment', these aspects of the EPBC Act protect the Commonwealth Heritage values of a Commonwealth Heritage place and the heritage values of a place on the Register of the National Estate.

This part of the report summarises other matters protected under the Act that may relate to the area you nominated. Approval may be required for a proposed activity that significantly affects the environment on Commonwealth land, when the action is outside the Commonwealth land, or the environment anywhere when the action is taken on Commonwealth land. Approval may also be required for the Commonwealth or Commonwealth agencies proposing to take an action that is likely to have a significant impact on the environment anywhere.

A [permit](#) may be required for activities in or on a Commonwealth area that may affect a member of a listed threatened species or ecological community, a member of a listed migratory species, whales and other cetaceans, or a member of a listed marine species.

Commonwealth Land:	1
Commonwealth Heritage Places:	None
Listed Marine Species:	9
Whales and Other Cetaceans:	None
Critical Habitats:	None
Commonwealth Reserves Terrestrial:	None
Commonwealth Reserves Marine:	None

Extra Information

This part of the report provides information that may also be relevant to the area you have nominated.

Place on the RNE:	1
State and Territory Reserves:	8
Regional Forest Agreements:	None
Invasive Species:	27
Nationally Important Wetlands:	2
Key Ecological Features (Marine)	None

Details

Matters of National Environmental Significance

Wetlands of International Importance (RAMSAR)	[Resource Information]
Name	Proximity
Banrock station wetland complex	Upstream from Ramsar
Coorong and lakes alexandrina and albert	Upstream from Ramsar
Gunbower forest	Within Ramsar site
Kerang wetlands	Within 10km of Ramsar
Nsw central murray state forests	Within Ramsar site
Riverland	Upstream from Ramsar

Listed Threatened Ecological Communities [Resource Information]

For threatened ecological communities where the distribution is well known, maps are derived from recovery plans, State vegetation maps, remote sensing imagery and other sources. Where threatened ecological community distributions are less well known, existing vegetation maps and point location data are used to produce indicative distribution maps.

Name	Status	Type of Presence
Buloke Woodlands of the Riverina and Murray-Darling Depression Bioregions	Endangered	Community may occur within area
Grey Box (Eucalyptus microcarpa) Grassy Woodlands and Derived Native Grasslands of South-eastern Australia	Endangered	Community likely to occur within area
Natural Grasslands of the Murray Valley Plains	Critically Endangered	Community likely to occur within area
Weeping Myall Woodlands	Endangered	Community may occur within area
White Box-Yellow Box-Blakely's Red Gum Grassy Woodland and Derived Native Grassland	Critically Endangered	Community may occur within area

Listed Threatened Species [Resource Information]

Name	Status	Type of Presence
Birds		
Anthochaera phrygia Regent Honeyeater [82338]	Endangered	Species or species habitat known to occur within area
Botaurus poiciloptilus Australasian Bittern [1001]	Endangered	Species or species habitat known to occur within area
Lathamus discolor Swift Parrot [744]	Endangered	Species or species habitat may occur within area
Leipoa ocellata Malleefowl [934]	Vulnerable	Species or species

Name	Status	Type of Presence
Pedionomus torquatus Plains-wanderer [906]	Vulnerable	habitat may occur within area Species or species habitat may occur within area
Polytelis swainsonii Superb Parrot [738]	Vulnerable	Species or species habitat likely to occur within area
Rostratula australis Australian Painted Snipe [77037]	Endangered	Species or species habitat likely to occur within area
Fish		
Bidyanus bidyanus Silver Perch, Bidyan [76155]	Critically Endangered	Species or species habitat likely to occur within area
Craterocephalus fluviatilis Murray Hardyhead [56791]	Endangered	Species or species habitat may occur within area
Maccullochella peelii Murray Cod [66633]	Vulnerable	Species or species habitat may occur within area
Macquaria australasica Macquarie Perch [66632]	Endangered	Species or species habitat may occur within area
Frogs		
Litoria raniformis Growling Grass Frog, Southern Bell Frog, Green and Golden Frog, Warty Swamp Frog [1828]	Vulnerable	Species or species habitat likely to occur within area
Mammals		
Nyctophilus corbeni South-eastern Long-eared Bat [83395]	Vulnerable	Species or species habitat may occur within area
Phascolarctos cinereus (combined populations of Qld, NSW and the ACT) Koala (combined populations of Queensland, New South Wales and the Australian Capital Territory) [85104]	Vulnerable	Species or species habitat known to occur within area
Plants		
Austrostipa metatoris [66704]	Vulnerable	Species or species habitat may occur within area
Austrostipa wakoolica [66623]	Endangered	Species or species habitat likely to occur within area
Caladenia tensa Greencomb Spider-orchid, Rigid Spider-orchid [24390]	Endangered	Species or species habitat likely to occur within area
Lepidium monoplocoides Winged Pepper-cress [9190]	Endangered	Species or species habitat likely to occur within area
Maireana cheelii Chariot Wheels [8008]	Vulnerable	Species or species habitat likely to occur within area
Swainsona murrayana Slender Darling-pea, Slender Swainson, Murray Swainson-pea [6765]	Vulnerable	Species or species habitat likely to occur within area
Reptiles		

Name	Status	Type of Presence
Delma impar Striped Legless Lizard [1649]	Vulnerable	Species or species habitat may occur within area
Listed Migratory Species		[Resource Information]
* Species is listed under a different scientific name on the EPBC Act - Threatened Species list.		
Name	Threatened	Type of Presence
Migratory Marine Birds		
Apus pacificus Fork-tailed Swift [678]		Species or species habitat likely to occur within area
Migratory Terrestrial Species		
Haliaeetus leucogaster White-bellied Sea-Eagle [943]		Breeding known to occur within area
Merops ornatus Rainbow Bee-eater [670]		Species or species habitat may occur within area
Myiagra cyanoleuca Satin Flycatcher [612]		Species or species habitat known to occur within area
Migratory Wetlands Species		
Ardea alba Great Egret, White Egret [59541]		Breeding known to occur within area
Ardea ibis Cattle Egret [59542]		Breeding likely to occur within area
Gallinago hardwickii Latham's Snipe, Japanese Snipe [863]		Species or species habitat may occur within area
Rostratula benghalensis (sensu lato) Painted Snipe [889]	Endangered*	Species or species habitat likely to occur within area

Other Matters Protected by the EPBC Act

Commonwealth Land [Resource Information]

The Commonwealth area listed below may indicate the presence of Commonwealth land in this vicinity. Due to the unreliability of the data source, all proposals should be checked as to whether it impacts on a Commonwealth area, before making a definitive decision. Contact the State or Territory government land department for further information.

Name
Commonwealth Land - Australian Telecommunications Commission

Listed Marine Species [Resource Information]

* Species is listed under a different scientific name on the EPBC Act - Threatened Species list.

Name	Threatened	Type of Presence
Birds		
Apus pacificus Fork-tailed Swift [678]		Species or species habitat likely to occur within area
Ardea alba Great Egret, White Egret [59541]		Breeding known to occur within area
Ardea ibis Cattle Egret [59542]		Breeding likely to occur within area
Gallinago hardwickii Latham's Snipe, Japanese Snipe [863]		Species or species habitat may occur within area

Name	Threatened	Type of Presence
Haliaeetus leucogaster White-bellied Sea-Eagle [943]		Breeding known to occur within area
Lathamus discolor Swift Parrot [744]	Endangered	Species or species habitat may occur within area
Merops ornatus Rainbow Bee-eater [670]		Species or species habitat may occur within area
Myiagra cyanoleuca Satin Flycatcher [612]		Species or species habitat known to occur within area
Rostratula benghalensis (sensu lato) Painted Snipe [889]	Endangered*	Species or species habitat likely to occur within area

Extra Information

Places on the RNE [[Resource Information](#)]

Note that not all Indigenous sites may be listed.

Name	State	Status
Natural		
Gunbower Island State Forest	VIC	Indicative Place

State and Territory Reserves [[Resource Information](#)]

Name	State
FMA's in MURRAY	
Gannawarra Red Gum Swamp N.C.R.	VIC
Harts Swamp W.R.	VIC
Murrabit B.R.	VIC
Myall B.R. 2	VIC
Pollack	NSW
River Murray Reserve	VIC
River Murray Reserve (non-PV)	VIC

Invasive Species [[Resource Information](#)]

Weeds reported here are the 20 species of national significance (WoNS), along with other introduced plants that are considered by the States and Territories to pose a particularly significant threat to biodiversity. The following feral animals are reported: Goat, Red Fox, Cat, Rabbit, Pig, Water Buffalo and Cane Toad. Maps from Landscape Health Project, National Land and Water Resources Audit, 2001.

Name	Status	Type of Presence
Birds		
Acridotheres tristis Common Myna, Indian Myna [387]		Species or species habitat likely to occur within area
Alauda arvensis Skylark [656]		Species or species habitat likely to occur within area
Anas platyrhynchos Mallard [974]		Species or species habitat likely to occur within area

Name	Status	Type of Presence
Carduelis carduelis European Goldfinch [403]		Species or species habitat likely to occur within area
Columba livia Rock Pigeon, Rock Dove, Domestic Pigeon [803]		Species or species habitat likely to occur within area
Passer domesticus House Sparrow [405]		Species or species habitat likely to occur within area
Passer montanus Eurasian Tree Sparrow [406]		Species or species habitat likely to occur within area
Sturnus vulgaris Common Starling [389]		Species or species habitat likely to occur within area
Turdus merula Common Blackbird, Eurasian Blackbird [596]		Species or species habitat likely to occur within area
Mammals		
Bos taurus Domestic Cattle [16]		Species or species habitat likely to occur within area
Capra hircus Goat [2]		Species or species habitat likely to occur within area
Felis catus Cat, House Cat, Domestic Cat [19]		Species or species habitat likely to occur within area
Feral deer Feral deer species in Australia [85733]		Species or species habitat likely to occur within area
Lepus capensis Brown Hare [127]		Species or species habitat likely to occur within area
Mus musculus House Mouse [120]		Species or species habitat likely to occur within area
Oryctolagus cuniculus Rabbit, European Rabbit [128]		Species or species habitat likely to occur within area
Rattus norvegicus Brown Rat, Norway Rat [83]		Species or species habitat likely to occur within area
Rattus rattus Black Rat, Ship Rat [84]		Species or species habitat likely to occur within area
Sus scrofa Pig [6]		Species or species habitat likely to occur within area
Vulpes vulpes Red Fox, Fox [18]		Species or species habitat likely to occur within area
Plants		
Asparagus asparagoides Bridal Creeper, Bridal Veil Creeper, Smilax, Florist's Smilax, Smilax Asparagus [22473]		Species or species habitat likely to occur

Name	Status	Type of Presence
Genista monspessulana		within area
Montpellier Broom, Cape Broom, Canary Broom, Common Broom, French Broom, Soft Broom [20126]		Species or species habitat likely to occur within area
Lycium ferocissimum		
African Boxthorn, Boxthorn [19235]		Species or species habitat likely to occur within area
Opuntia spp.		
Prickly Pears [82753]		Species or species habitat likely to occur within area
Rubus fruticosus aggregate		
Blackberry, European Blackberry [68406]		Species or species habitat likely to occur within area
Sagittaria platyphylla		
Delta Arrowhead, Arrowhead, Slender Arrowhead [68483]		Species or species habitat likely to occur within area
Salix spp. except S.babylonica, S.x calodendron & S.x reichardtii		
Willows except Weeping Willow, Pussy Willow and Sterile Pussy Willow [68497]		Species or species habitat likely to occur within area
Nationally Important Wetlands		[Resource Information]
Name		State
Gunbower Island		VIC
Koondrook and Perricoota Forests		NSW

Coordinates

-35.62851 144.12905

Caveat

The information presented in this report has been provided by a range of data sources as acknowledged at the end of the report.

This report is designed to assist in identifying the locations of places which may be relevant in determining obligations under the Environment Protection and Biodiversity Conservation Act 1999. It holds mapped locations of World Heritage and Register of National Estate properties, Wetlands of International Importance, Commonwealth and State/Territory reserves, listed threatened, migratory and marine species and listed threatened ecological communities. Mapping of Commonwealth land is not complete at this stage. Maps have been collated from a range of sources at various resolutions.

Not all species listed under the EPBC Act have been mapped (see below) and therefore a report is a general guide only. Where available data supports mapping, the type of presence that can be determined from the data is indicated in general terms. People using this information in making a referral may need to consider the qualifications below and may need to seek and consider other information sources.

For threatened ecological communities where the distribution is well known, maps are derived from recovery plans, State vegetation maps, remote sensing imagery and other sources. Where threatened ecological community distributions are less well known, existing vegetation maps and point location data are used to produce indicative distribution maps.

For species where the distributions are well known, maps are digitised from sources such as recovery plans and detailed habitat studies. Where appropriate, core breeding, foraging and roosting areas are indicated under 'type of presence'. For species whose distributions are less well known, point locations are collated from government wildlife authorities, museums, and non-government organisations; bioclimatic distribution models are generated and these validated by experts. In some cases, the distribution maps are based solely on expert knowledge.

Only selected species covered by the following provisions of the EPBC Act have been mapped:

- migratory and
- marine

The following species and ecological communities have not been mapped and do not appear in reports produced from this database:

- threatened species listed as extinct or considered as vagrants
- some species and ecological communities that have only recently been listed
- some terrestrial species that overfly the Commonwealth marine area
- migratory species that are very widespread, vagrant, or only occur in small numbers

The following groups have been mapped, but may not cover the complete distribution of the species:

- non-threatened seabirds which have only been mapped for recorded breeding sites
- seals which have only been mapped for breeding sites near the Australian continent

Such breeding sites may be important for the protection of the Commonwealth Marine environment.

Acknowledgements

This database has been compiled from a range of data sources. The department acknowledges the following custodians who have contributed valuable data and advice:

- [Department of Environment, Climate Change and Water, New South Wales](#)
- [Department of Sustainability and Environment, Victoria](#)
- [Department of Primary Industries, Parks, Water and Environment, Tasmania](#)
- [Department of Environment and Natural Resources, South Australia](#)
- [Parks and Wildlife Service NT, NT Dept of Natural Resources, Environment and the Arts](#)
- [Environmental and Resource Management, Queensland](#)
- [Department of Environment and Conservation, Western Australia](#)
- [Department of the Environment, Climate Change, Energy and Water](#)
- [Birds Australia](#)
- [Australian Bird and Bat Banding Scheme](#)
- [Australian National Wildlife Collection](#)
- [Natural history museums of Australia](#)
- [Museum Victoria](#)
- [Australian Museum](#)
- [SA Museum](#)
- [Queensland Museum](#)
- [Online Zoological Collections of Australian Museums](#)
- [Queensland Herbarium](#)
- [National Herbarium of NSW](#)
- [Royal Botanic Gardens and National Herbarium of Victoria](#)
- [Tasmanian Herbarium](#)
- [State Herbarium of South Australia](#)
- [Northern Territory Herbarium](#)
- [Western Australian Herbarium](#)
- [Australian National Herbarium, Atherton and Canberra](#)
- [University of New England](#)
- [Ocean Biogeographic Information System](#)
- [Australian Government, Department of Defence](#)
- [State Forests of NSW](#)
- [Geoscience Australia](#)
- [CSIRO](#)
- Other groups and individuals

The Department is extremely grateful to the many organisations and individuals who provided expert advice and information on numerous draft distributions.

Please feel free to provide feedback via the [Contact Us](#) page.

VICTORIAN NOXIOUS WEEDS LIST
ALPHABETICAL BY COMMON NAME

Current 31 September 2014

SCHEDULE 1	
State Prohibited Weeds	
Scientific name	Common name
<i>Alternanthera philoxeroides</i> (Mart.) Griseb.	Alligator weed
<i>Festuca gautieri</i> (Hack.) K. Richt.	Bear-skin fescue
<i>Centaurea nigra</i> L.	Black knapweed
<i>Orobanche ramosa</i> L.	Branched broomrape
<i>Alhagi maurorum</i> Medik.	Camel thorn
<i>Fallopia sachalinensis</i> (F. Schmidt ex Maxim) Ronse Decr.	Giant knotweed
<i>Acacia erioloba</i> E. Mey	Giraffe thorn
<i>Hieracium</i> spp.	Hawkweed
<i>Equisetum</i> L. spp.	Horsetail
<i>Malvella leprosa</i> (Ortega) Krapov.	Ivy-leafed sida
<i>Fallopia japonica</i> (Houtt.) Ronse Decr.	Japanese knotweed
<i>Fallopia x bohémica</i> (Chrték & Chrtková) J.P. Bailey	Japanese knotweed hybrid
<i>Acacia karroo</i> Hayne	Karoo thorn
<i>Lagarosiphon major</i> (Ridl.) Moss	Lagarosiphon
<i>Nassella charruana</i> (Arechav.) Barkworth	Lobed needle grass
<i>Cannabis sativa</i> L.	Marijuana
<i>Prosopis</i> spp.	Mesquite
<i>Nassella tenuissima</i> (Trin.) Barkworth	Mexican feather grass
<i>Carduus nutans</i> L.	Nodding thistle

<i>Parthenium hysterophorus</i> L.	Parthenium weed
<i>Ambrosia psilostachya</i> DC.	Perennial ragweed
<i>Iva axillaris</i> Pursh.	Poverty weed
<i>Salvinia molesta</i> D.S. Mitch.	Salvinia
<i>Hypericum triquetrifolium</i> Turra	Tangled hypericum
<i>Eichhornia crassipes</i> (Mart) Solms	Water hyacinth

SCHEDULE 2

Regionally prohibited (P), regionally controlled (C) and restricted (R) weeds

Scientific name	Common name	Region									
		Corangamite	East Gippsland	Glenelg	Goulburn	Mallee	North Central	North East	Port Phillip and Westernport	West Gippsland	Wimmera
<i>Lycium ferocissimum</i> Miers	African boxthorn	C	C	C	C	C	C	C	C	C	C
<i>Senecio pterophorus</i> DC.	African daisy	P	R	C	P	R	P	P	C	P	P
<i>Pennisetum macrourum</i> Trin.	African feather grass	P	P	C	P	P	P	P	P	P	P
<i>Eragrostis curvula</i> (Schrad.) Nees	African love grass	C	C	R	C	R	C	C	C	C	R
<i>Amsinckia</i> spp.	Amsinckia	P	C	P	C	R	C	C	C	P	R
<i>Allium triquetrum</i> L.	Angled onion	R	R	R	R	R	R	R	R	R	R
<i>Solanum linnaeanum</i> Hepper and P.-M.L. Jaeger	Apple of Sodom	R	C	R	R	R	R	P	C	C	R
<i>Sagittaria</i> L. spp.	Arrowhead	P	P	P	C	C	C	C	P	P	P
<i>Cynara cardunculus</i> L.	Artichoke thistle	C	R	R	P	C	C	P	C	P	R
<i>Tamarix aphylla</i> (L.) H. Karst.	Athel pine/tamarisk	R	R	R	R	R	R	R	R	R	R

Scientific name	Common name	Region									
		Corangamite	East Gippsland	Glenelg	Goulburn	Mallee	North Central	North East	Port Philip and Westernport	West Gippsland	Wimmera
<i>Xanthium spinosum</i> L.	Bathurst burr	C	C	C	C	R	C	C	C	C	C
<i>Convolvulus arvensis</i> L.	Bindweed	R	P	R	R	R	R	C	C	C	C
<i>Rubus fruticosus</i> L. agg.	Blackberry	C	C	C	C	R	C	C	C	C	C
<i>Chrysanthemoides monilifera</i> (L.) Norl.	Boneseed/Bitou bush	C	P	C	C	C	P	P	C	C	C
<i>Asparagus asparagoides</i> (L.) Druce	Bridal creeper	R	R	R	R	R	R	R	R	R	R
<i>Solanum rostratum</i> Dunal	Buffalo burr	R	R	R	C	R	R	P	P	R	P
<i>Cabomba caroliniana</i> A.Gray	Cabomba	R	R	R	R	R	R	R	R	R	R
<i>Cirsium arvense</i> (L.) Scop.	Californian/Perennial thistle	C	C	C	C	R	P	P	C	C	C
<i>Tribulus terrestris</i> L.	Caltrop	C	R	C	C	R	C	C	P	P	C
<i>Genista monspessulana</i> (L.) L.A.S. Johnson	Cape broom	C	C	R	C	R	R	C	C	C	C
<i>Moraea flaccida</i> (Sweet) Steud.	Cape tulip (one-leaf)	C	C	C	P	P	C	C	C	C	C

Scientific name	Common name	Region									
		Corangamite	East Gippsland	Glenelg	Goulburn	Mallee	North Central	North East	Port Philip and Westernport	West Gippsland	Wimmera
<i>Moraea miniata</i> Andrews	Cape tulip (two-leaf)	P	P	C	P	P	C	C	C	P	P
<i>Cestrum parqui</i> L'Her.	Chilean cestrum	R	P	R	C	R	R	C	P	P	C
<i>Nassella neesiana</i> (Trin. & Rupr.) Barkworth	Chilean needle grass	R	R	R	R	R	R	R	R	R	R
<i>Proboscidea louisianica</i> (Mill.) Thell.	Devil's claw (purple-flower)	R	R	C	C	R	R	C	P	R	R
<i>Proboscidea lutea</i> (Lindl.) Stapf	Devil's claw (yellow-flower)	R	R	C	C	R	R	C	P	R	R
<i>Cuscuta</i> L. spp.	Dodder	R	R	R	C	R	R	C	C	P	P
<i>Cytisus scoparius</i> (L.) Link	English broom	C	P	R	C	R	R	C	C	C	P
<i>Foeniculum vulgare</i> Mill.	Fennel	C	R	R	R	R	R	R	R	R	R
<i>Genista linifolia</i> L.	Flax-leaved broom	C	P	R	R	R	R	P	C	C	C
<i>Scolymus hispanicus</i> L.	Golden thistle	C	R	P	C	R	C	P	C	R	R
<i>Ulex europaeus</i> L.	Gorse/Furze	C	P	C	C	R	C	C	C	C	C
<i>Verbascum thapsus</i> L.	Great mullein	R	C	R	C	R	R	C	R	R	R

Scientific name	Common name	Region									
		Corangamite	East Gippsland	Glennelg	Goulburn	Mallee	North Central	North East	Port Philip and Westernport	West Gippsland	Wimmera
<i>Rhaponticum repens</i> (L.) Hildalgo	Hardheads/Russian knapweed	P	R	P	C	C	C	P	P	R	C
<i>Crataegus monogyna</i> Jacq.	Hawthorn	R	C	R	C	R	R	C	C	C	C
<i>Conium maculatum</i> L.	Hemlock	C	R	R	C	R	R	C	C	C	R
<i>Lepidium draba</i> L.	Hoary cress	C	R	R	C	C	R	P	C	C	R
<i>Marrubium vulgare</i> L.	Horehound	C	C	C	C	R	C	C	C	C	C
<i>Hymenachne amplexicaulis</i> (Rudge) Nees	Hymenachne, Olive hymenachne	R	R	R	R	R	R	R	R	R	R
<i>Onopordum illyricum</i> L.	Illyrian thistle	R	P	R	P	R	C	P	P	R	R
<i>Alternanthera pungens</i> Kunth.	Khaki weed	R	P	R	C	R	C	P	P	R	C
<i>Lantana camara</i> L.	Lantana	R	R	R	R	R	R	R	R	R	R
<i>Mimosa pigra</i> L.	Mimosa, giant sensitive plant	R	R	R	R	R	R	R	R	R	R
<i>Xanthium strumarium</i> L.	Noogoora burr/Californian burr	P	R	C	C	C	C	C	C	P	P
<i>Asphodelus</i>	Onion weed	R	R	C	R	R	R	R	R	R	C

Scientific name	Common name	Region									
		Corangamite	East Gippsland	Glenelg	Goulburn	Mallee	North Central	North East	Port Phillip and Westernport	West Gippsland	Wimmera
<i>fistulosus</i> L.											
<i>Leucanthemum vulgare</i> Lam.	Ox-eye daisy	C	R	R	C	R	R	R	C	C	R
<i>Salpichroa origanifolia</i> (Lam.) Thell.	Pampas lily-of-the-valley	R	P	R	R	R	R	C	C	R	R
<i>Parkinsonia aculeata</i> L.	Parkinsonia/Jerusalem-thorn	R	R	R	R	R	R	R	R	R	R
<i>Echium plantagineum</i> L.	Paterson's curse	C	C	C	C	R	C	C	C	C	C
<i>Annona glabra</i> L.	Pond apple	R	R	R	R	R	R	R	R	R	R
<i>Physalis hederifolia</i> A. Gray	Prairie ground cherry	C	R	R	C	C	C	C	C	R	P
<i>Acacia nilotica</i> (L.) Delile subsp. <i>indica</i> (Benth.) Brenan	Prickly acacia	R	R	R	R	R	R	R	R	R	R
<i>Opuntia monacantha</i> Haw.	Prickly pear (drooping)	R	R	R	R	C	C	C	C	P	C
<i>Opuntia stricta</i> (Haw.) Haw.	Prickly pear (erect)	R	R	R	R	C	C	C	C	P	C
<i>Senecio jacobaea</i> L.	Ragwort	C	C	C	P	R	R	P	C	C	R
<i>Cryptostegia grandiflora</i> R. Br.	Rubber vine	R	R	R	R	R	R	R	R	R	R

Scientific name	Common name	Region									
		Corangamite	East Gippsland	Glenelg	Goulburn	Mallee	North Central	North East	Port Philip and Westernport	West Gippsland	Wimmera
<i>Carthamus lanatus</i> L.	Saffron thistle	R	C	R	C	R	R	C	C	C	C
<i>Diploaxis tenuifolia</i> (L.) DC.	Sand rocket/Sand mustard	R	R	C	R	R	R	R	C	R	R
<i>Onopordum acanthium</i> L.	Scotch/Heraldic thistle	C	C	C	C	R	P	C	P	C	R
<i>Nassella trichotoma</i> (Nees.) Hack.ex Arechav.	Serrated tussock	C	P	P	P	P	P	P	C	C	P
<i>Solanum elaeagnifolium</i> Cav.	Silverleaf nightshade	C	R	P	C	C	C	C	P	R	C
<i>Chondrilla juncea</i> L.	Skeleton weed	R	R	C	R	R	R	R	P	R	R
<i>Carduus tenuiflorus</i> Curtis/ <i>C. pycnocephalus</i> L.	Slender/Shore thistle	R	C	R	R	R	R	C	C	C	R
<i>Picnomon acarna</i> (L.) Cass.	Soldier thistle	R	R	R	C	R	P	C	P	R	R
<i>Oxalis pes-caprae</i> L.	Soursob	R	R	R	R	R	R	R	R	R	R
<i>Cirsium vulgare</i> (Savi) Ten.	Spear thistle	R	C	R	R	R	R	C	C	C	R
<i>Calicotome spinosa</i> (L.) Link	Spiny broom	C	R	R	R	R	R	P	P	R	C
<i>Cenchrus longispinus</i> (Hack.)	Spiny burr	R	R	P	C	C	C	C	P	R	C

Scientific name	Common name	Region									
		Corangamite	East Gippsland	Glenelg	Goulburn	Mallee	North Central	North East	Port Phillip and Westernport	West Gippsland	Wimmera
Fernald	grass/Gentle Annie										
<i>Emex australis</i> Steinh.	Spiny emex	R	R	R	C	C	R	C	P	R	P
<i>Juncus acutus</i> L.	Spiny rush	R	C	C	C	R	C	C	C	C	C
<i>Centaurea solstitialis</i> L.	St Barnaby's thistle	P	P	P	C	R	R	C	P	P	C
<i>Hypericum perforatum</i> L.	St. John's wort	C	C	C	C	R	C	C	C	C	C
<i>Hypericum tetrapterum</i> Fr.	St. Peter's wort	R	R	R	R	R	R	C	C	R	R
<i>Centaurea calcitrapa</i> L.	Star thistle	R	C	R	R	R	R	C	P	C	R
<i>Onopordum acaulon</i> L.	Stemless thistle	R	C	R	R	R	R	C	P	R	R
<i>Dittrichia graveolens</i> (L.) Greuter	Stinkwort	R	R	R	R	R	R	C	C	R	R
<i>Rosa rubiginosa</i> L.	Sweet briar	C	C	C	C	R	C	C	C	C	C
<i>Datura stramonium</i> L.	Thorn apple (common)	R	R	C	C	R	C	C	C	C	R
<i>Datura ferox</i> L.	Thorn apple (long-spine)	R	R	C	C	R	C	C	C	C	R
<i>Datura inoxia</i> Mill.	Thorn apple	R	R	C	C	R	C	C	P	P	R

Scientific name	Common name	Region									
		Corangamite	East Gippsland	Glenelg	Goulburn	Mallee	North Central	North East	Port Philip and Westernport	West Gippsland	Wimmera
	(recurved)										
<i>Opuntia aurantiaca</i> Lindl.	Tiger pear	C	P	P	C	P	P	P	C	C	P
<i>Lavandula stoechas</i> L.	Topped lavender	R	R	R	R	R	R	C	R	R	R
<i>Ailanthus altissima</i> (Mill.) Swingle	Tree of heaven	R	C	C	C	R	R	C	C	C	R
<i>Melianthus comosus</i> Vahl	Tufted honeyflower	R	R	R	C	R	R	R	C	C	R
<i>Hypericum androsaemum</i> L.	Tutsan	R	C	R	C	R	R	C	C	C	R
<i>Silybum marianum</i> (L.) J. Gaertn.	Variiegated thistle	R	C	R	C	R	R	C	C	C	R
<i>Echium vulgare</i> L.	Viper's bugloss	C	C	C	C	R	R	C	C	C	C
<i>Opuntia robusta</i> H.L. Wendl. ex. Pfeiff.	Wheel cactus	R	R	R	R	C	C	C	P	R	C
<i>Allium vineale</i> L.	Wild garlic	R	R	R	P	C	C	C	R	R	C
<i>Reseda luteola</i> L.	Wild mignonette	R	R	R	R	R	R	R	R	R	R
<i>Dipsacus fullonum</i> L. subsp. <i>fullonum</i>	Wild teasel	R	R	R	R	R	R	C	C	C	R
<i>Watsonia meriana</i> (L.) Mill. var	Wild watsonia	C	C	R	R	R	R	C	C	C	R

Scientific name	Common name	Region									
		Corangamite	East Gippsland	Glenelg	Goulburn	Mallee	North Central	North East	Port Phillip and Westernport	West Gippsland	Wimmera
<i>bulbillifera</i> (J.W. Mathews & L. Bolus) D.A. Cooke											
<i>Salix</i> spp. (except <i>Salix alba</i> var. <i>caerulea</i> (Sm.) Sm., <i>Salix alba</i> x <i>matsudana</i> , <i>Salix babylonica</i> L., <i>Salix</i> X <i>calodendron</i> Wimm., <i>Salix caprea</i> L. 'Pendula', <i>Salix matsudana</i> Koidz 'Aurea', <i>Salix matsudana</i> Koidz 'Tortuosa'., <i>Salix myrsinifolia</i> Salisb., and <i>Salix</i> X <i>reichardtii</i> A. Kern.)	Willows	R	R	R	R	R	R	R	R	R	R



You are here: [Home](#) > Atlas search results

Search results

Which species or group?

- All entities
- Animals
- Plants
- Fungi
- Communities
- Threats
- Endangered populations
- Search for a species or group of species (e.g. birds)

[Download records](#)
 [Save species list](#)
 [View map](#)

Search criteria: Public Report of all Valid Records of Threatened (listed on TSC Act 1995) Communities in selected area [North: -34.89 West: 143.31 East: 145.09 South: -36.18] returned 0 records for 5 entities.
 Report generated on 9/04/2015 3:40 PM.

Displaying 1-5 of 5 species below

To map records for individual species, select up to 5 species then click "view map".
 To map all records, click on "view map" (without selecting any species first).

Common name	Scientific name	Map [Clear all]	NSW status	Comm. status	No. of records	
Community Acacia melvillei Shrubland in the Riverina and Murray-Darling Depression bioregions	Acacia melvillei Shrubland in the Riverina and Murray-Darling Depression bioregions		E3		K	
Allocasuarina luehmannii Woodland in the Riverina and Murray-Darling Depression Bioregions	Allocasuarina luehmannii Woodland in the Riverina and Murray-Darling Depression Bioregions		E3	E	K	
Inland Grey Box Woodland in the Riverina, NSW South Western Slopes, Cobar Peneplain, Nandewar and Brigalow Belt South Bioregions	Inland Grey Box Woodland in the Riverina, NSW South Western Slopes, Cobar Peneplain, Nandewar and Brigalow Belt South Bioregions		E3	E	K	
Myall Woodland in the Darling Riverine Plains, Brigalow Belt South, Cobar Peneplain, Murray-Darling Depression, Riverina and NSW South Western Slopes bioregions	Myall Woodland in the Darling Riverine Plains, Brigalow Belt South, Cobar Peneplain, Murray-Darling Depression, Riverina and NSW South Western Slopes bioregions		E3	E	K	
Sandhill Pine Woodland in the Riverina, Murray-Darling Depression and NSW South Western Slopes bioregions	Sandhill Pine Woodland in the Riverina, Murray-Darling Depression and NSW South Western Slopes bioregions		E3		K	

[Home](#) > [Threatened species](#) > [Search for threatened species](#) > Find by region and habitat

Combined geographic and habitat search

Use the form below to submit a search

CMA	Murray Fans	Choose a catchment management authority region or sub-region
Habitat Type	Inland Floodplain Woodlands	Search by habitat type.
Species Type	All species types	You can search by all species or by a particular species.
<input type="button" value="Search"/>		

Matching records: 31

[Save to CSV](#)

Click on column headers to sort

CMA sub-region	Scientific name	Common name	NSW status	Commonwealth status	Occurrence	Vegetation class
Murray Fans	Anseranas semipalmata	Magpie Goose	Vulnerable		Known	Inland Floodplain Woodlands
Murray Fans	Ardeotis australis	Australian Bustard	Endangered		Known	Inland Floodplain Woodlands
Murray Fans	Botaurus poiciloptilus	Australasian Bittern	Endangered	Endangered	Known	Inland Floodplain Woodlands
Murray Fans	Burhinus grallarius	Bush Stone-curlew	Endangered		Known	Inland Floodplain Woodlands
Murray Fans	Certhionyx variegatus	Pied Honeyeater	Vulnerable		Predicted	Inland Floodplain Woodlands
Murray Fans	Chalinolobus picatus	Little Pied Bat	Vulnerable		Known	Inland Floodplain Woodlands
Murray Fans	Circus assimilis	Spotted Harrier	Vulnerable		Known	Inland Floodplain Woodlands
Murray Fans	Daphoenositta chrysoptera	Varied Sittella	Vulnerable		Known	Inland Floodplain Woodlands
Murray Fans	Eucalyptus leucoxydon subsp. pruinosa	Boland Yellow Gum	Vulnerable		Known	Inland Floodplain Woodlands
Murray Fans	Falco hypoleucos	Grey Falcon	Endangered		Known	Inland Floodplain Woodlands
Murray Fans	Grantiella picta	Painted Honeyeater	Vulnerable		Known	Inland Floodplain Woodlands
Murray Fans	Grus rubicunda	Brolga	Vulnerable		Known	Inland Floodplain Woodlands
Murray Fans	Hamirostra melanosternon	Black-breasted Buzzard	Vulnerable		Predicted	Inland Floodplain Woodlands
Murray Fans	Hieraetus morphnoides	Little Eagle	Vulnerable		Known	Inland Floodplain Woodlands
Murray Fans	Lepidium monoplacoides	Winged Peppergrass	Endangered	Endangered	Known	Inland Floodplain Woodlands
Murray Fans	Litoria raniformis	Southern Bell Frog	Endangered	Vulnerable	Known	Inland Floodplain Woodlands
Murray Fans	Lophochroa	Major Mitchell's	Vulnerable		Known	Inland Floodplain

	leadbeateri	Cockatoo				Woodlands
Murray Fans	Lophoictinia isura	Square-tailed Kite	Vulnerable		Known	Inland Floodplain Woodlands
Murray Fans	Melanodryas cucullata cucullata	Hooded Robin (south-eastern form)	Vulnerable		Known	Inland Floodplain Woodlands
Murray Fans	Ninox connivens	Barking Owl	Vulnerable		Known	Inland Floodplain Woodlands
Murray Fans	Pachycephala inornata	Gilbert's Whistler	Vulnerable		Known	Inland Floodplain Woodlands
Murray Fans	Petaurus norfolcensis	Squirrel Glider	Vulnerable		Known	Inland Floodplain Woodlands
Murray Fans	Phascolarctos cinereus	Koala	Vulnerable	Vulnerable	Known	Inland Floodplain Woodlands
Murray Fans	Polytelis anthopeplus monarchoides	Regent Parrot (eastern subspecies)	Endangered	Vulnerable	Known	Inland Floodplain Woodlands
Murray Fans	Polytelis swainsonii	Superb Parrot	Vulnerable	Vulnerable	Known	Inland Floodplain Woodlands
Murray Fans	Pomatostomus temporalis temporalis	Grey-crowned Babbler (eastern subspecies)	Vulnerable		Known	Inland Floodplain Woodlands
Murray Fans	Rostratula australis	Australian Painted Snipe	Endangered	Endangered	Known	Inland Floodplain Woodlands
Murray Fans	Saccolaimus flaviventris	Yellow-bellied Sheath-tail-bat	Vulnerable		Known	Inland Floodplain Woodlands
Murray Fans	Stagonopleura guttata	Diamond Firetail	Vulnerable		Known	Inland Floodplain Woodlands
Murray Fans	Stictonetta naevosa	Freckled Duck	Vulnerable		Known	Inland Floodplain Woodlands
Murray Fans	Tyto novaehollandiae	Masked Owl	Vulnerable		Known	Inland Floodplain Woodlands

Weeds declared in the Local Control Authority area of The Council of the Shire of Wakool

[Select another Local Control Authority area](#)

Weed	Class	
African boxthorn <i>Lycium ferocissimum</i>	4	Locally Controlled Weed <i>The growth of the plant must be managed in a manner that continuously inhibits the ability of the plant to spread and the plant must not be sold, propagated or knowingly distributed</i>
African feather grass <i>Pennisetum macrourum</i>	5	Restricted Plant <i>The requirements in the Noxious Weeds Act 1993 for a notifiable weed must be complied with</i>
African turnip weed - eastern <i>Sisymbrium thellungii</i>	5	Restricted Plant <i>The requirements in the Noxious Weeds Act 1993 for a notifiable weed must be complied with</i>
African turnip weed - western <i>Sisymbrium runcinatum</i>	5	Restricted Plant <i>The requirements in the Noxious Weeds Act 1993 for a notifiable weed must be complied with</i>
Alligator weed <i>Alternanthera philoxeroides</i>	2	Regionally Prohibited Weed <i>The plant must be eradicated from the land and that land must be kept free of the plant</i>
Anchored water hyacinth <i>Eichhornia azurea</i>	1	State Prohibited Weed <i>The plant must be eradicated from the land and that land must be kept free of the plant</i>
Annual ragweed <i>Ambrosia artemisiifolia</i>	5	Restricted Plant <i>The requirements in the Noxious Weeds Act 1993 for a notifiable weed must be complied with</i>
Arrowhead <i>Sagittaria montevidensis</i>	4	Locally Controlled Weed <i>The plant must not be sold, propagated or knowingly distributed</i>
Artichoke thistle <i>Cynara cardunculus</i>	5	Restricted Plant <i>The requirements in the Noxious Weeds Act 1993 for a notifiable weed must be complied with</i>
Asparagus - climbing asparagus fern <i>Asparagus plumosus</i>	4	Locally Controlled Weed <i>The plant must not be sold, propagated or knowingly distributed</i>
Asparagus - ground asparagus <i>Asparagus aethiopicus</i>	4	Locally Controlled Weed <i>The plant must not be sold, propagated or knowingly distributed</i>
Asparagus weeds <i>Asparagus species</i>	4	Locally Controlled Weed <i>The plant must not be sold, propagated or knowingly distributed</i>
Athel pine <i>Tamarix aphylla</i>	5	Restricted Plant <i>The requirements in the Noxious Weeds Act 1993 for a notifiable weed must be complied with</i>
Bear-skin fescue <i>Festuca gautieri</i>	5	Restricted Plant <i>The requirements in the Noxious Weeds Act 1993 for a notifiable weed must be complied with</i>
Black knapweed <i>Centaurea nigra</i>	1	State Prohibited Weed <i>The plant must be eradicated from the land and that land must be kept free of the plant</i>
Black willow <i>Salix nigra</i>	2	Regionally Prohibited Weed <i>The plant must be eradicated from the land and that land must be kept free of the plant</i>
Blackberry <i>Rubus fruticosus</i> species aggregate	4	Locally Controlled Weed <i>The growth of the plant must be managed in a manner that continuously inhibits the ability of the plant to spread and the plant must not be sold, propagated or knowingly distributed</i>
Boneseed <i>Chrysanthemoides monilifera</i> subsp. <i>monilifera</i>	1	State Prohibited Weed <i>The plant must be eradicated from the land and that land must be kept free of the plant</i>
Bridal creeper <i>Asparagus asparagoides</i>	4	Locally Controlled Weed <i>The plant must not be sold, propagated or knowingly distributed</i>

Bridal veil creeper <i>Asparagus declinatus</i>	1	State Prohibited Weed <i>The plant must be eradicated from the land and that land must be kept free of the plant</i>
Broomrapes <i>Orobanche species</i>	1	State Prohibited Weed <i>The plant must be eradicated from the land and that land must be kept free of the plant</i>
Burr - Bathurst burr <i>Xanthium spinosum</i>	4	Locally Controlled Weed <i>The growth of the plant must be managed in a manner that continuously inhibits the ability of the plant to spread</i>
Burr - Californian burr <i>Xanthium orientale</i>	4	Locally Controlled Weed <i>The growth of the plant must be managed in a manner that continuously inhibits the ability of the plant to spread</i>
Burr - Italian cockleburr <i>Xanthium italicum</i>	4	Locally Controlled Weed <i>The growth of the plant must be managed in a manner that continuously inhibits the ability of the plant to spread</i>
Burr - Noogoora burr <i>Xanthium occidentale</i>	4	Locally Controlled Weed <i>The growth of the plant must be managed in a manner that continuously inhibits the ability of the plant to spread</i>
Burr - South American burr <i>Xanthium cavanillesii</i>	4	Locally Controlled Weed <i>The growth of the plant must be managed in a manner that continuously inhibits the ability of the plant to spread</i>
Burr ragweed <i>Ambrosia confertiflora</i>	5	Restricted Plant <i>The requirements in the Noxious Weeds Act 1993 for a notifiable weed must be complied with</i>
Cabomba <i>Cabomba species</i>	5	Restricted Plant <i>The requirements in the Noxious Weeds Act 1993 for a notifiable weed must be complied with</i>
Camel thorn <i>Alhagi maurorum</i>	4	Locally Controlled Weed <i>The growth of the plant must be managed in a manner that continuously inhibits the ability of the plant to spread</i>
Cape broom <i>Genista monspessulana</i>	3	Regionally Controlled Weed <i>The plant must be fully and continuously suppressed and destroyed and the plant must not be sold, propagated or knowingly distributed</i>
Cayenne snakeweed <i>Stachytarpheta cayennensis</i>	5	Restricted Plant <i>The requirements in the Noxious Weeds Act 1993 for a notifiable weed must be complied with</i>
Chilean needle grass <i>Nassella neesiana</i>	3	Regionally Controlled Weed <i>The plant must be fully and continuously suppressed and destroyed and the plant must not be sold, propagated or knowingly distributed</i>
Chinese violet <i>Asystasia gangetica</i> subsp. <i>micrantha</i>	1	State Prohibited Weed <i>The plant must be eradicated from the land and that land must be kept free of the plant</i>
Clockweed <i>Gaura parviflora</i>	5	Restricted Plant <i>The requirements in the Noxious Weeds Act 1993 for a notifiable weed must be complied with</i>
Columbus grass <i>Sorghum x alnum</i>	4	Locally Controlled Weed <i>The growth of the plant must be managed in a manner that continuously inhibits the ability of the plant to spread</i>
Coolatai grass <i>Hyparrhenia hirta</i>	3	Regionally Controlled Weed <i>The plant must be fully and continuously suppressed and destroyed and the plant must not be sold, propagated or knowingly distributed</i>
Corn sowthistle <i>Sonchus arvensis</i>	5	Restricted Plant <i>The requirements in the Noxious Weeds Act 1993 for a notifiable weed must be complied with</i>
Creeping knapweed <i>Rhaponticum repens</i>	4	Locally Controlled Weed <i>The growth of the plant must be managed in a manner that continuously inhibits the ability of the plant to spread</i>
Dodder <i>Cuscuta species</i>	5	Restricted Plant <i>The requirements in the Noxious Weeds Act 1993 for a notifiable weed must be complied with</i>
Espartillo - broad kernel <i>Amelichlœa caudata</i>	5	Restricted Plant <i>The requirements in the Noxious Weeds Act 1993 for a notifiable weed must be complied with</i>

Espartillo - narrow kernel <i>Amelichloa brachychaeta</i>	5	Restricted Plant <i>The requirements in the Noxious Weeds Act 1993 for a notifiable weed must be complied with</i>
Eurasian water milfoil <i>Myriophyllum spicatum</i>	1	State Prohibited Weed <i>The plant must be eradicated from the land and that land must be kept free of the plant</i>
Fine-bristled burr grass <i>Cenchrus brownii</i>	5	Restricted Plant <i>The requirements in the Noxious Weeds Act 1993 for a notifiable weed must be complied with</i>
Fireweed <i>Senecio madagascariensis</i>	4	Locally Controlled Weed <i>The plant must not be sold, propagated or knowingly distributed</i>
Flax-leaf broom <i>Genista linifolia</i>	4	Locally Controlled Weed <i>The plant must not be sold, propagated or knowingly distributed</i>
Fountain grass <i>Cenchrus setaceus</i>	5	Restricted Plant <i>The requirements in the Noxious Weeds Act 1993 for a notifiable weed must be complied with</i>
Frogbit <i>Limnobium laevigatum</i>	1	State Prohibited Weed <i>The plant must be eradicated from the land and that land must be kept free of the plant</i>
Gallon's curse <i>Cenchrus biflorus</i>	5	Restricted Plant <i>The requirements in the Noxious Weeds Act 1993 for a notifiable weed must be complied with</i>
Galvanised burr <i>Sclerolaena birchii</i>	4	Locally Controlled Weed <i>The plant must be controlled where it impacts on normal agricultural practices including cropping and pasture management.</i>
Gamba grass <i>Andropogon gayanus</i>	5	Restricted Plant <i>The requirements in the Noxious Weeds Act 1993 for a notifiable weed must be complied with</i>
Giant reed <i>Arundo donax</i>	4	Locally Controlled Weed <i>The plant must not be sold, propagated or knowingly distributed</i>
Glaucous starthistle <i>Carthamus leucocaulos</i>	5	Restricted Plant <i>The requirements in the Noxious Weeds Act 1993 for a notifiable weed must be complied with</i>
Golden dodder <i>Cuscuta campestris</i>	4	Locally Controlled Weed <i>The growth of the plant must be managed in a manner that continuously inhibits the ability of the plant to spread</i>
Golden thistle <i>Scolymus hispanicus</i>	5	Restricted Plant <i>The requirements in the Noxious Weeds Act 1993 for a notifiable weed must be complied with</i>
Green cestrum <i>Cestrum parqui</i>	3	Regionally Controlled Weed <i>The plant must be fully and continuously suppressed and destroyed</i>
Grey sallow <i>Salix cinerea</i>	3	Regionally Controlled Weed <i>The plant must be fully and continuously suppressed and destroyed and the plant must not be sold, propagated or knowingly distributed</i>
Harrisia cactus <i>Harrisia species</i>	4	Locally Controlled Weed <i>The growth of the plant must be managed in a manner that continuously inhibits the ability of the plant to spread and the plant must not be sold, propagated or knowingly distributed</i>
Hawkweeds <i>Hieracium species</i>	1	State Prohibited Weed <i>The plant must be eradicated from the land and that land must be kept free of the plant</i>
Hoary cress <i>Lepidium draba</i>	4	Locally Controlled Weed <i>The growth of the plant must be managed in a manner that continuously inhibits the ability of the plant to spread</i>
Horehound <i>Marrubium vulgare</i>	4	Locally Controlled Weed <i>The growth of the plant must be managed in a manner that continuously inhibits the ability of the plant to spread</i>
Horsetails <i>Equisetum species</i>	1	State Prohibited Weed <i>The plant must be eradicated from the land and that land must be kept free of the plant</i>
Hydrocotyl <i>Hydrocotyl ranunculoides</i>	1	State Prohibited Weed <i>The plant must be eradicated from the land and that land must be kept free of the plant</i>

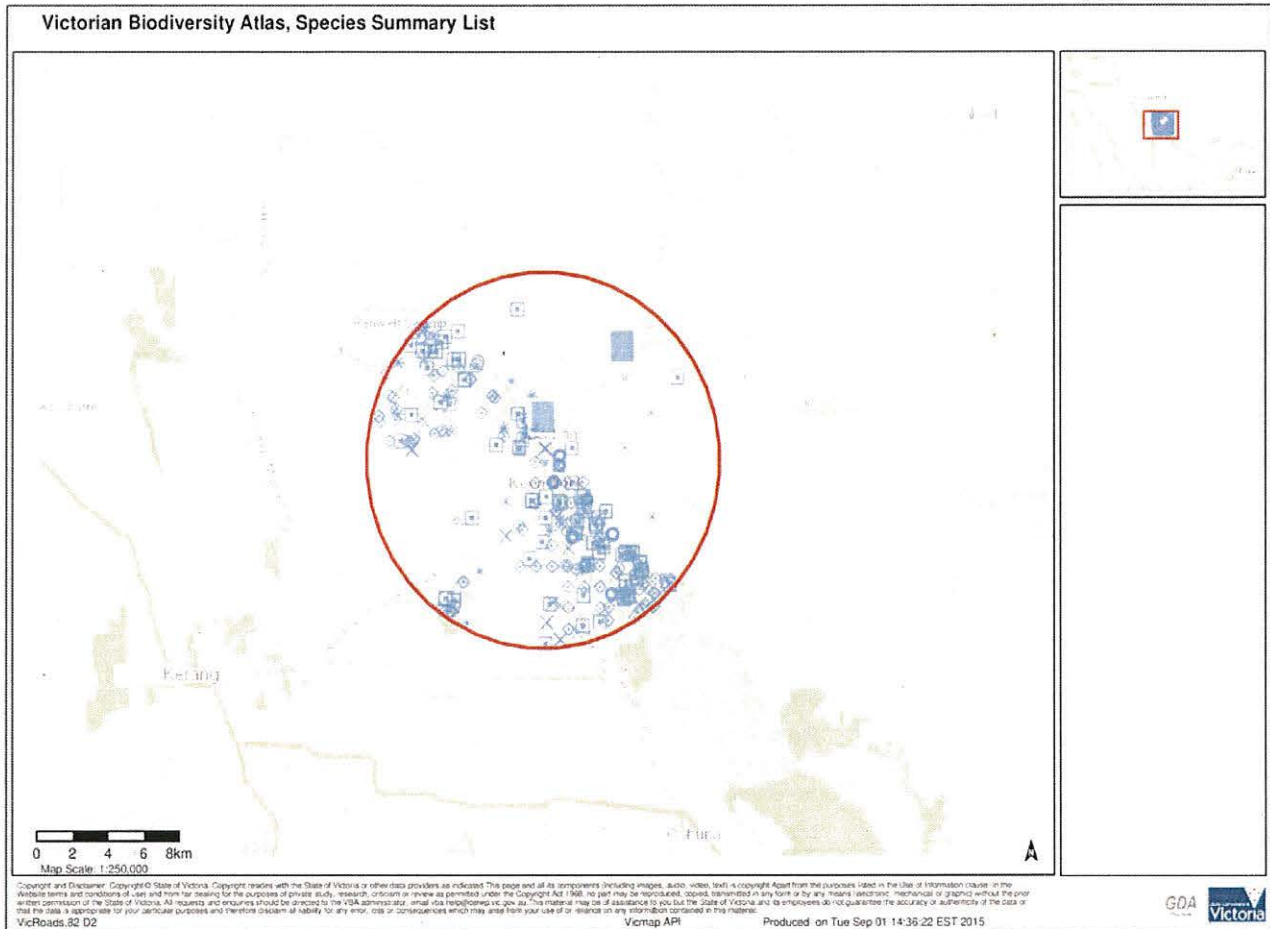
Hymenachne <i>Hymenachne amplexicaulis</i> and hybrids	1	State Prohibited Weed <i>The plant must be eradicated from the land and that land must be kept free of the plant</i>
Johnson grass <i>Sorghum halepense</i>	4	Locally Controlled Weed <i>The growth of the plant must be managed in a manner that continuously inhibits the ability of the plant to spread and the plant must not be sold, propagated or knowingly distributed</i>
Karoo thorn <i>Acacia karroo</i>	1	State Prohibited Weed <i>The plant must be eradicated from the land and that land must be kept free of the plant</i>
Kidney-leaf mud plantain <i>Heteranthera reniformis</i>	1	State Prohibited Weed <i>The plant must be eradicated from the land and that land must be kept free of the plant</i>
Kochia <i>Bassia scoparia</i>	1	State Prohibited Weed <i>The plant must be eradicated from the land and that land must be kept free of the plant</i>
Koster's curse <i>Clidemia hirta</i>	1	State Prohibited Weed <i>The plant must be eradicated from the land and that land must be kept free of the plant</i>
Lagarosiphon <i>Lagarosiphon major</i>	1	State Prohibited Weed <i>The plant must be eradicated from the land and that land must be kept free of the plant</i>
Leafy elodea <i>Egeria densa</i>	4	Locally Controlled Weed <i>The plant must not be sold, propagated or knowingly distributed</i>
Lippia <i>Phyla canescens</i>	4	Locally Controlled Weed <i>The plant must not be sold, propagated or knowingly distributed except incidentally in hay or lucerne</i>
Long-leaf willow primrose <i>Ludwigia longifolia</i>	3	Regionally Controlled Weed <i>The plant must be fully and continuously suppressed and destroyed and the plant must not be sold, propagated or knowingly distributed</i>
Mesquite <i>Prosopis</i> species	2	Regionally Prohibited Weed <i>The plant must be eradicated from the land and that land must be kept free of the plant</i>
Mexican feather grass <i>Nassella tenuissima</i>	1	State Prohibited Weed <i>The plant must be eradicated from the land and that land must be kept free of the plant</i>
Mexican poppy <i>Argemone mexicana</i>	5	Restricted Plant <i>The requirements in the Noxious Weeds Act 1993 for a notifiable weed must be complied with</i>
Miconia <i>Miconia</i> species	1	State Prohibited Weed <i>The plant must be eradicated from the land and that land must be kept free of the plant</i>
Mikania vine <i>Mikania micrantha</i>	1	State Prohibited Weed <i>The plant must be eradicated from the land and that land must be kept free of the plant</i>
Mimosa <i>Mimosa pigra</i>	1	State Prohibited Weed <i>The plant must be eradicated from the land and that land must be kept free of the plant</i>
Mossman River grass <i>Cenchrus echinatus</i>	5	Restricted Plant <i>The requirements in the Noxious Weeds Act 1993 for a notifiable weed must be complied with</i>
Parkinsonia <i>Parkinsonia aculeata</i>	2	Regionally Prohibited Weed <i>The plant must be eradicated from the land and that land must be kept free of the plant</i>
Parthenium weed <i>Parthenium hysterophorus</i>	1	State Prohibited Weed <i>The plant must be eradicated from the land and that land must be kept free of the plant</i>
Perennial ground cherry <i>Physalis longifolia</i>	4	Locally Controlled Weed <i>The growth of the plant must be managed in a manner that continuously inhibits the ability of the plant to spread</i>
Pond apple <i>Annona glabra</i>	1	State Prohibited Weed <i>The plant must be eradicated from the land and that land must be kept free of the plant</i>

Prairie ground cherry <i>Physalis hederifolia</i>	4	Locally Controlled Weed <i>The growth of the plant must be managed in a manner that continuously inhibits the ability of the plant to spread</i>
Prickly acacia <i>Acacia nilotica</i>	1	State Prohibited Weed <i>The plant must be eradicated from the land and that land must be kept free of the plant</i>
Prickly pear - common pear <i>Opuntia stricta</i>	4	Locally Controlled Weed <i>The growth of the plant must be managed in a manner that continuously inhibits the ability of the plant to spread and the plant must not be sold, propagated or knowingly distributed</i>
Prickly pear - Hudson pear <i>Cylindropuntia rosea</i>	4	Locally Controlled Weed <i>The growth of the plant must be managed in a manner that continuously inhibits the ability of the plant to spread and the plant must not be sold, propagated or knowingly distributed</i>
Prickly pear - smooth tree pear <i>Opuntia monacantha</i>	4	Locally Controlled Weed <i>The growth of the plant must be managed in a manner that continuously inhibits the ability of the plant to spread and the plant must not be sold, propagated or knowingly distributed</i>
Prickly pear - tiger pear <i>Opuntia aurantiaca</i>	4	Locally Controlled Weed <i>The growth of the plant must be managed in a manner that continuously inhibits the ability of the plant to spread and the plant must not be sold, propagated or knowingly distributed</i>
Prickly pear - velvety tree pear <i>Opuntia tomentosa</i>	4	Locally Controlled Weed <i>The growth of the plant must be managed in a manner that continuously inhibits the ability of the plant to spread and the plant must not be sold, propagated or knowingly distributed</i>
Red rice <i>Oryza rufipogon</i>	5	Restricted Plant <i>The requirements in the Noxious Weeds Act 1993 for a notifiable weed must be complied with</i>
Rhus tree <i>Toxicodendron succedaneum</i>	4	Locally Controlled Weed <i>The growth of the plant must be managed in a manner that continuously inhibits the ability of the plant to spread and the plant must not be sold, propagated or knowingly distributed</i>
Rubber vine <i>Cryptostegia grandiflora</i>	1	State Prohibited Weed <i>The plant must be eradicated from the land and that land must be kept free of the plant</i>
Sagittaria <i>Sagittaria platyphylla</i>	4	Locally Controlled Weed <i>The growth of the plant must be managed in a manner that continuously inhibits the ability of the plant to spread and the plant must not be sold, propagated or knowingly distributed</i>
Salvinia <i>Salvinia molesta</i>	2	Regionally Prohibited Weed <i>The plant must be eradicated from the land and that land must be kept free of the plant</i>
Scotch broom <i>Cytisus scoparius</i>	4	Locally Controlled Weed <i>The plant must not be sold, propagated or knowingly distributed</i>
Senegal tea plant <i>Gymnocoronis spilanthoides</i>	1	State Prohibited Weed <i>The plant must be eradicated from the land and that land must be kept free of the plant</i>
Serrated tussock <i>Nassella trichotoma</i>	3	Regionally Controlled Weed <i>The plant must be fully and continuously suppressed and destroyed and the plant must not be sold, propagated or knowingly distributed</i>
Siam weed <i>Chromolaena odorata</i>	1	State Prohibited Weed <i>The plant must be eradicated from the land and that land must be kept free of the plant</i>
Silk forage sorghum <i>Sorghum</i> species hybrid cultivar "Silk"	4	Locally Controlled Weed <i>The growth of the plant must be managed in a manner that continuously inhibits the ability of the plant to spread</i>
Silverleaf nightshade <i>Solanum elaeagnifolium</i>	4	Locally Controlled Weed <i>The growth of the plant must be managed in a manner that continuously inhibits the ability of the plant to spread and the plant must not be sold, propagated or knowingly distributed</i>
Smooth-stemmed turnip <i>Brassica barbellieri</i> subsp. <i>oxyrrhina</i>	5	Restricted Plant <i>The requirements in the Noxious Weeds Act 1993 for a notifiable weed must be complied with</i>

Soldier thistle <i>Picnoman acarna</i>	5	Restricted Plant <i>The requirements in the Noxious Weeds Act 1993 for a notifiable weed must be complied with</i>
Spiny burrgrass - longispinus <i>Cenchrus longispinus</i>	4	Locally Controlled Weed <i>The growth of the plant must be managed in a manner that continuously inhibits the ability of the plant to spread and the plant must not be sold, propagated or knowingly distributed</i>
Spiny burrgrass - spinifex <i>Cenchrus spinifex</i>	4	Locally Controlled Weed <i>The growth of the plant must be managed in a manner that continuously inhibits the ability of the plant to spread and the plant must not be sold, propagated or knowingly distributed</i>
Spongeplant <i>Limnobia spongia</i>	1	State Prohibited Weed <i>The plant must be eradicated from the land and that land must be kept free of the plant</i>
Spotted knapweed <i>Centaurea stoebe</i> subsp. <i>micranthos</i>	1	State Prohibited Weed <i>The plant must be eradicated from the land and that land must be kept free of the plant</i>
St. John's wort <i>Hypericum perforatum</i>	4	Locally Controlled Weed <i>The growth of the plant must be managed in a manner that continuously inhibits the ability of the plant to spread and the plant must not be sold, propagated or knowingly distributed</i>
Star thistle <i>Centaurea calcitrapa</i>	4	Locally Controlled Weed <i>The growth of the plant must be managed in a manner that continuously inhibits the ability of the plant to spread</i>
Sweet briar <i>Rosa rubiginosa</i>	4	Locally Controlled Weed <i>The growth of the plant must be managed in a manner that continuously inhibits the ability of the plant to spread</i>
Texas blueweed <i>Helianthus ciliaris</i>	5	Restricted Plant <i>The requirements in the Noxious Weeds Act 1993 for a notifiable weed must be complied with</i>
Tree-of-heaven <i>Ailanthus altissima</i>	4	Locally Controlled Weed <i>The growth of the plant must be managed in a manner that continuously inhibits the ability of the plant to spread and the plant must not be sold, propagated or knowingly distributed</i>
Tropical soda apple <i>Solanum viarum</i>	1	State Prohibited Weed <i>The plant must be eradicated from the land and that land must be kept free of the plant</i>
Water caltrop <i>Trapa</i> species	1	State Prohibited Weed <i>The plant must be eradicated from the land and that land must be kept free of the plant</i>
Water hyacinth <i>Eichhornia crassipes</i>	2	Regionally Prohibited Weed <i>The plant must be eradicated from the land and that land must be kept free of the plant</i>
Water lettuce <i>Pistia stratiotes</i>	1	State Prohibited Weed <i>The plant must be eradicated from the land and that land must be kept free of the plant</i>
Water soldier <i>Stratiotes aloides</i>	1	State Prohibited Weed <i>The plant must be eradicated from the land and that land must be kept free of the plant</i>
Willows <i>Salix</i> species	4	Locally Controlled Weed <i>The plant must not be sold, propagated or knowingly distributed</i>
Witchweeds <i>Striga</i> species	1	State Prohibited Weed <i>The plant must be eradicated from the land and that land must be kept free of the plant</i>
Yellow burrhead <i>Limnocharis flava</i>	1	State Prohibited Weed <i>The plant must be eradicated from the land and that land must be kept free of the plant</i>
Yellow nutgrass <i>Cyperus esculentus</i>	5	Restricted Plant <i>The requirements in the Noxious Weeds Act 1993 for a notifiable weed must be complied with</i>

Victorian Biodiversity Atlas, Species Summary List

(Date: 01/09/2015 02:36 PM)



Selected Area

Type: Buffer Base point: POINT (144.12420070019485 -35.62987894582259) Within: 10000 metres

Common Filter

Scientific Name :	Common Name :
VBA Taxon ID :	Conservation Status : Victorian Advisory List
Taxon Level : Species	Taxon Type :
Other Agency Codes :	Discipline :
Date Since : (dd/mm/yyyy)	Date To : (dd/mm/yyyy)

Sensitive records are in search area

Data Publication Date:19 Aug 2015

Taxon ID	Scientific Name	Common Name	Victorian Advisory List	Discipline	Taxon Origin	Short Name	Count of Sightings
4871	Maccullochella peelii	Murray Cod	Vulnerable	Aquatic fauna, Aquatic invertebrates, Terrestrial fauna		mac pee	4
4873	Macquaria ambigua	Golden Perch	Near threatened	Aquatic fauna, Aquatic invertebrates, Terrestrial fauna		mac amb	6
5133	Chelodina expansa	Broad-shelled Turtle	Endangered	Aquatic fauna, Terrestrial fauna			3
5134	Chelodina longicollis	Eastern Snake-necked Turtle	Data deficient	Aquatic fauna, Terrestrial fauna			5

10001	<i>Dromaius novaehollandiae</i>	Emu	Near threatened	Terrestrial fauna		13
10018	<i>Turnix velox</i>	Little Button-quail	Near threatened	Terrestrial fauna		2
10050	<i>Porzana pusilla palustris</i>	Baillon's Crane	Vulnerable	Terrestrial fauna		3
10099	<i>Phalacrocorax varius</i>	Pied Cormorant	Near threatened	Terrestrial fauna		2
10110	<i>Chlidonias hybridus javanicus</i>	Whiskered Tern	Near threatened	Terrestrial fauna		4
10145	<i>Charadrius australis</i>	Inland Dotterel	Vulnerable	Terrestrial fauna		1
10158	<i>Tringa nebularia</i>	Common Greenshank	Vulnerable	Terrestrial fauna		3
10168	<i>Gallinago hardwickii</i>	Latham's Snipe	Near threatened	Terrestrial fauna		2
10170	<i>Rostratula australis</i>	Australian Painted Snipe	Critically endangered	Terrestrial fauna		2
10173	<i>Stiltia isabella</i>	Australian Pratincole	Near threatened	Terrestrial fauna		1
10174	<i>Burhinus grallarius</i>	Bush Stone-curlew	Endangered	Terrestrial fauna		11
10178	<i>Plegadis falcinellus</i>	Glossy Ibis	Near threatened	Terrestrial fauna		11
10181	<i>Platalea regia</i>	Royal Spoonbill	Near threatened	Terrestrial fauna		22
10185	<i>Egretta garzetta nigripes</i>	Little Egret	Endangered	Terrestrial fauna		7
10186	<i>Ardea intermedia</i>	Intermediate Egret	Endangered	Terrestrial fauna		15
10187	<i>Ardea modesta</i>	Eastern Great Egret	Vulnerable	Terrestrial fauna		41
10192	<i>Nycticorax caledonicus hillii</i>	Nankeen Night Heron	Near threatened	Terrestrial fauna		23
10195	<i>Ixobrychus minutus dubius</i>	Little Bittern	Endangered	Terrestrial fauna		4
10197	<i>Botaurus poiciloptilus</i>	Australasian Bittern	Endangered	Terrestrial fauna		3
10212	<i>Anas rhynchotis</i>	Australasian Shoveler	Vulnerable	Terrestrial fauna		17
10214	<i>Stictonetta naevosa</i>	Freckled Duck	Endangered	Terrestrial fauna		4
10215	<i>Aythya australis</i>	Hardhead	Vulnerable	Terrestrial fauna		14
10217	<i>Biziura lobata</i>	Musk Duck	Vulnerable	Terrestrial fauna		7
10218	<i>Circus assimilis</i>	Spotted Harrier	Near threatened	Terrestrial fauna		1
10220	<i>Accipiter novaehollandiae novaehollandiae</i>	Grey Goshawk	Vulnerable	Terrestrial fauna		1
10226	<i>Haliaeetus leucogaster</i>	White-bellied Sea-Eagle	Vulnerable	Terrestrial fauna		7
10230	<i>Lophoictinia isura</i>	Square-tailed Kite	Vulnerable	Terrestrial fauna		1
10319	<i>Alcedo azurea</i>	Azure Kingfisher	Near threatened	Terrestrial fauna		7
10325	<i>Todiramphus pyrropygia pyrropygia</i>	Red-backed Kingfisher	Near threatened	Terrestrial fauna		1
10341	<i>Chrysococcyx osculans</i>	Black-eared Cuckoo	Near threatened	Terrestrial fauna		1
10423	<i>Coracina maxima</i>	Ground Cuckoo-shrike	Vulnerable	Terrestrial fauna		3
10443	<i>Pomatostomus temporalis temporalis</i>	Grey-crowned Babbler	Endangered	Terrestrial fauna		48
10603	<i>Anthochaera phrygia</i>	Regent Honeyeater	Critically endangered	Terrestrial fauna		1
10652	<i>Stagonopleura guttata</i>	Diamond Firetail	Near threatened	Terrestrial fauna		8
12177	<i>Pogona barbata</i>	Bearded Dragon	Vulnerable	Terrestrial fauna		1
13117	<i>Pseudophryne bibronii</i>	Brown Toadlet	Endangered	Terrestrial fauna, Aquatic fauna, Aquatic invertebrates		5
60555	<i>Climacteris picumnus victoriae</i>	Brown Treecreeper (south-eastern ssp.)	Near threatened	Terrestrial fauna		32
501901	<i>Lepidium fasciculatum</i>	Bundled Peppercross	Poorly known	Flora	Lepi fasc	1
501908	<i>Lepidium pseudohyssopifolium</i>	Native Peppercross	Poorly known	Flora	Lepi p'hy	1
503101	<i>Senecio behrianus</i>	Stiff Groundsel	Endangered	Flora	Sene behr	2
503104	<i>Senecio cunninghamii</i> var. <i>cunninghamii</i>	Branching Groundsel	Rare	Flora	Sene cunn	2
505032	<i>Cardamine moirensis</i>	Riverina Bitter-cress	Rare	Flora	Card moire	1

Copyright and Disclaimer

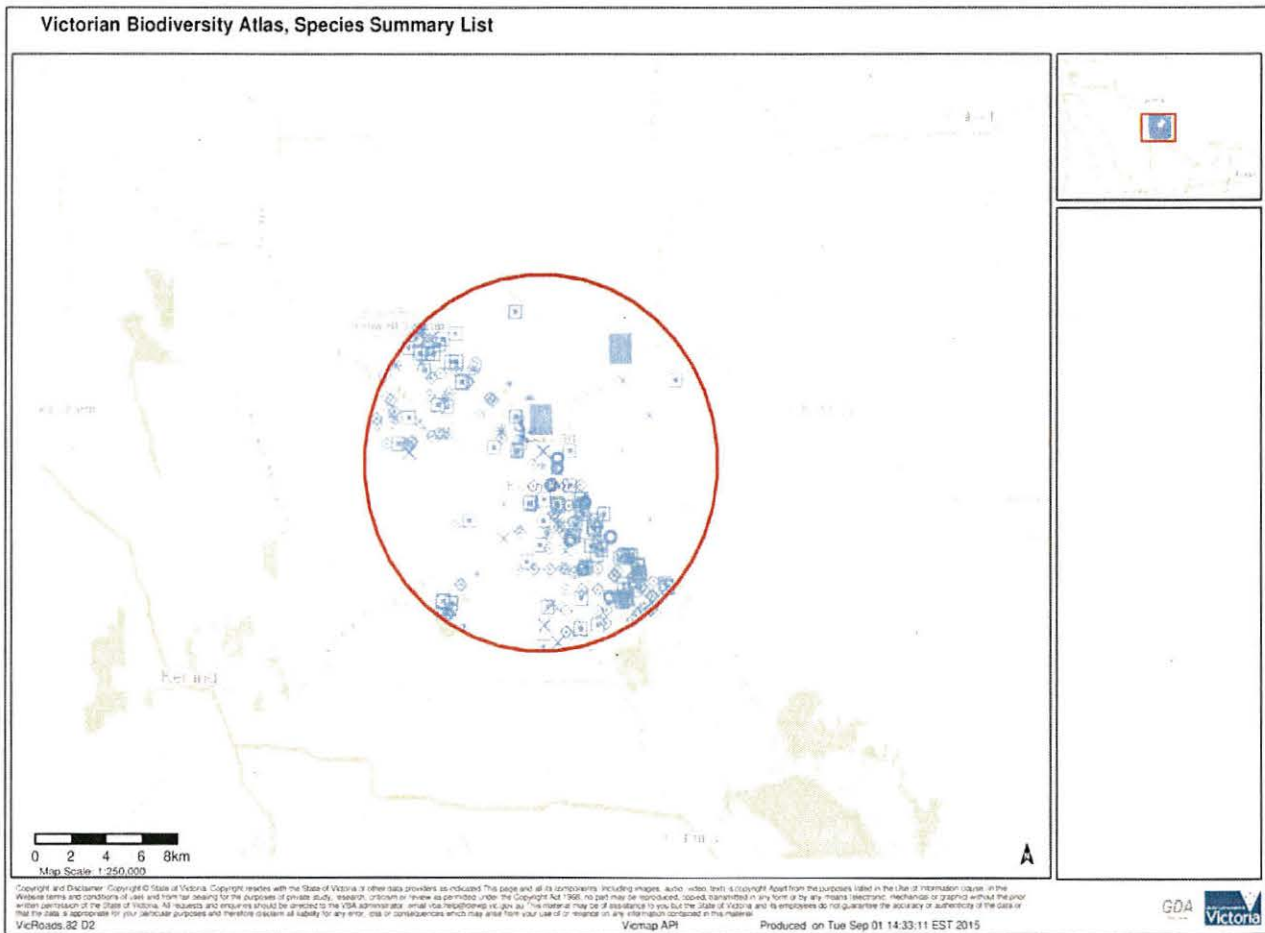
Copyright © State of Victoria. Copyright resides with the State of Victoria or other data providers as indicated. This page and all its components (including images, audio, video, text) is copyright.

Apart from the purposes listed in the Use of Information clause (in the Website terms and conditions of use) and from fair dealing for the purposes of private study, research, criticism or review as permitted under the Copyright Act 1968, no part may be reproduced, copied, transmitted in any form or by any means (electronic, mechanical or graphic) without the prior written permission of the State of Victoria. All requests and enquiries should be directed to the VBA administrator, email vba.help@delwp.vic.gov.au .

This material may be of assistance to you but the State of Victoria and its employees do not guarantee the accuracy or authenticity of the data or that the data is appropriate for your particular purposes and therefore disclaim all liability for any error, loss or consequences which may arise from your use of or reliance on any information contained in this material.

Victorian Biodiversity Atlas, Species Summary List

(Date: 01/09/2015 02:33 PM)



Selected Area

Type: Buffer Base point: POINT (144.12420070019485 -35.62987894582259) Within: 10000 metres

Common Filter

Scientific Name :	Common Name :
VBA Taxon ID :	Conservation Status : EPBC
Taxon Level : Species	Taxon Type :
Other Agency Codes :	Discipline :
Date Since : (dd/mm/yyyy)	Date To : (dd/mm/yyyy)

Data Publication Date: 19 Aug 2015

Taxon ID	Scientific Name	Common Name	Victorian Advisory List	Discipline	Taxon Origin	Short Name	Count of Sightings
4871	Maccullochella peelii	Murray Cod	Vulnerable	Aquatic fauna, Aquatic invertebrates, Terrestrial fauna		mac pee	4
10170	Rostratula australis	Australian Painted Snipe	Critically endangered	Terrestrial fauna			2
10197	Botaurus poiciloptilus	Australasian Bittern	Endangered	Terrestrial fauna			3
10603	Anthochaera phrygia	Regent Honeyeater	Critically endangered	Terrestrial fauna			1
503101	Senecio behrianus	Stiff Groundsel	Endangered	Flora		Sene behr	2

Copyright and Disclaimer

Copyright © State of Victoria. Copyright resides with the State of Victoria or other data providers as indicated.

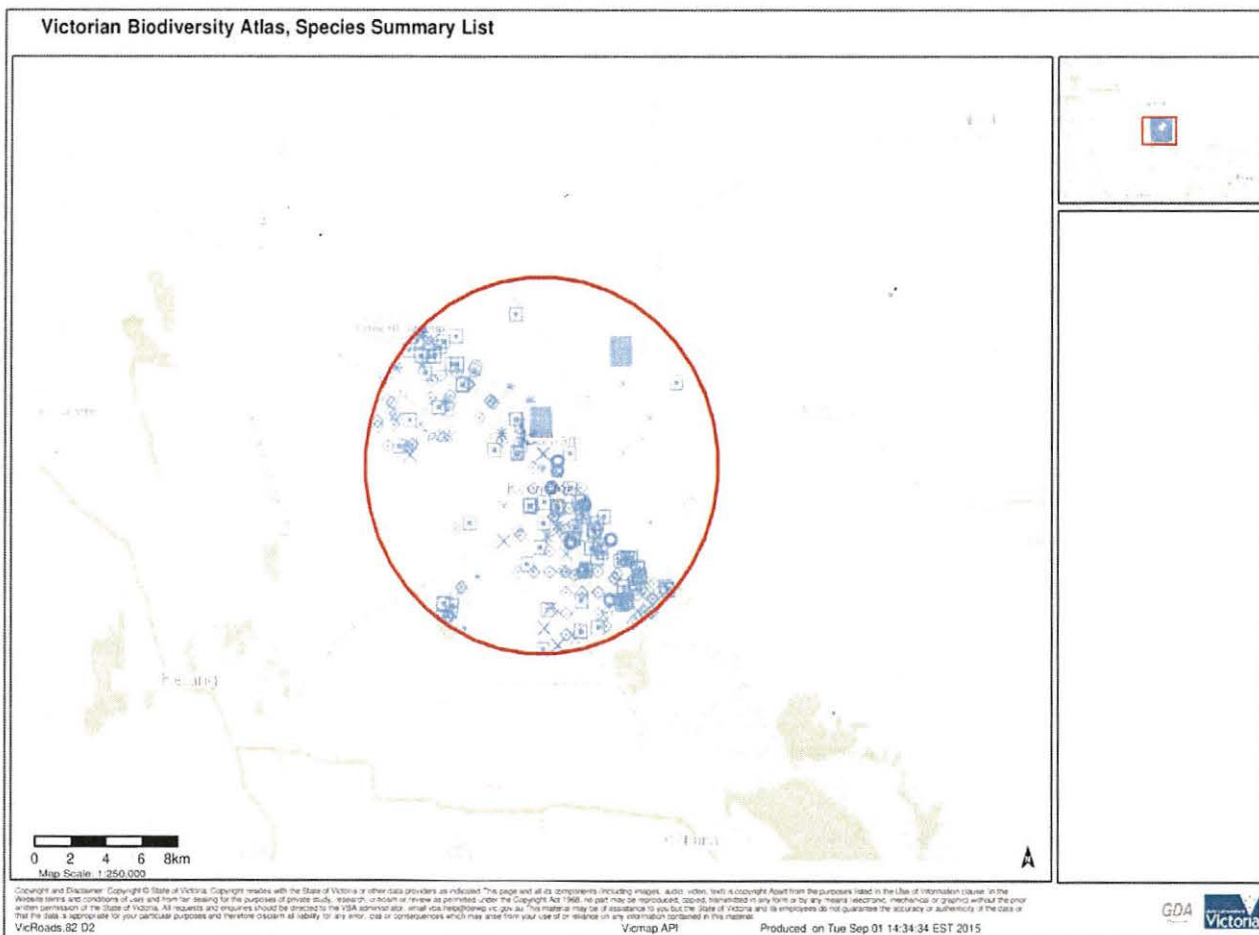
This page and all its components (including images, audio, video, text) is copyright.

Apart from the purposes listed in the Use of Information clause (in the Website terms and conditions of use) and from fair dealing for the purposes of private study, research, criticism or review as permitted under the Copyright Act 1968, no part may be reproduced, copied, transmitted in any form or by any means (electronic, mechanical or graphic) without the prior written permission of the State of Victoria. All requests and enquiries should be directed to the VBA administrator, email vba.help@delwp.vic.gov.au .

This material may be of assistance to you but the State of Victoria and its employees do not guarantee the accuracy or authenticity of the data or that the data is appropriate for your particular purposes and therefore disclaim all liability for any error, loss or consequences which may arise from your use of or reliance on any information contained in this material.

Victorian Biodiversity Atlas, Species Summary List

(Date: 01/09/2015 02:34 PM)



Selected Area

Type: Buffer Base point: POINT (144.12420070019485 -35.62987894582259) Within: 10000 metres

Common Filter

Scientific Name :	Common Name :
VBA Taxon ID :	Conservation Status : FFG
Taxon Level : Species	Taxon Type :
Other Agency Codes :	Discipline :
Date Since : (dd/mm/yyyy)	Date To : (dd/mm/yyyy)

Sensitive records are in search area

Data Publication Date: 19 Aug 2015

Taxon ID	Scientific Name	Common Name	Victorian Advisory List	Discipline	Taxon Origin	Short Name	Count of Sightings
4663	Nematalosa erebi	Bony Bream		Aquatic fauna, Aquatic invertebrates, Marine		nem ere	2
4786	Craterocephalus stercusmuscarum fulvus	Unspecked Hardyhead		Aquatic fauna, Aquatic invertebrates, Terrestrial fauna		cra ster	1
4871	Maccullochella peelii	Murray Cod	Vulnerable	Aquatic fauna, Aquatic invertebrates, Terrestrial fauna		mac pee	4
4873	Macquaria ambigua	Golden Perch	Near threatened	Aquatic fauna, Aquatic invertebrates, Terrestrial fauna		mac amb	6

5133	Chelodina expansa	Broad-shelled Turtle	Endangered	Aquatic fauna, Terrestrial fauna	3
10050	Porzana pusilla palustris	Baillon's Crake	Vulnerable	Terrestrial fauna	3
10170	Rostratula australis	Australian Painted Snipe	Critically endangered	Terrestrial fauna	2
10174	Burhinus grallarius	Bush Stone-curlew	Endangered	Terrestrial fauna	11
10185	Egretta garzetta nigripes	Little Egret	Endangered	Terrestrial fauna	7
10186	Ardea intermedia	Intermediate Egret	Endangered	Terrestrial fauna	15
10187	Ardea modesta	Eastern Great Egret	Vulnerable	Terrestrial fauna	41
10195	Ixobrychus minutus dubius	Little Bittern	Endangered	Terrestrial fauna	4
10197	Botaurus poiciloptilus	Australasian Bittern	Endangered	Terrestrial fauna	3
10214	Stictonetta naevosa	Freckled Duck	Endangered	Terrestrial fauna	4
10220	Accipiter novaehollandiae novaehollandiae	Grey Goshawk	Vulnerable	Terrestrial fauna	1
10226	Haliaeetus leucogaster	White-bellied Sea-Eagle	Vulnerable	Terrestrial fauna	7
10230	Lophoictinia isura	Square-tailed Kite	Vulnerable	Terrestrial fauna	1
10423	Coracina maxima	Ground Cuckoo-shrike	Vulnerable	Terrestrial fauna	3
10443	Pomatostomus temporalis temporalis	Grey-crowned Babbler	Endangered	Terrestrial fauna	48
10603	Anthochaera phrygia	Regent Honeyeater	Critically endangered	Terrestrial fauna	1
10652	Stagonopleura guttata	Diamond Firetail	Near threatened	Terrestrial fauna	8
10675	Struthidea cinerea	Apostlebird		Terrestrial fauna	2
13117	Pseudophryne bibronii	Brown Toadlet	Endangered	Terrestrial fauna, Aquatic fauna, Aquatic invertebrates	5
501258	Eucalyptus camaldulensis	River Red-gum		Flora	Euca cama 29
503101	Senecio behrianus	Stiff Groundsel	Endangered	Flora	Sene behr 2

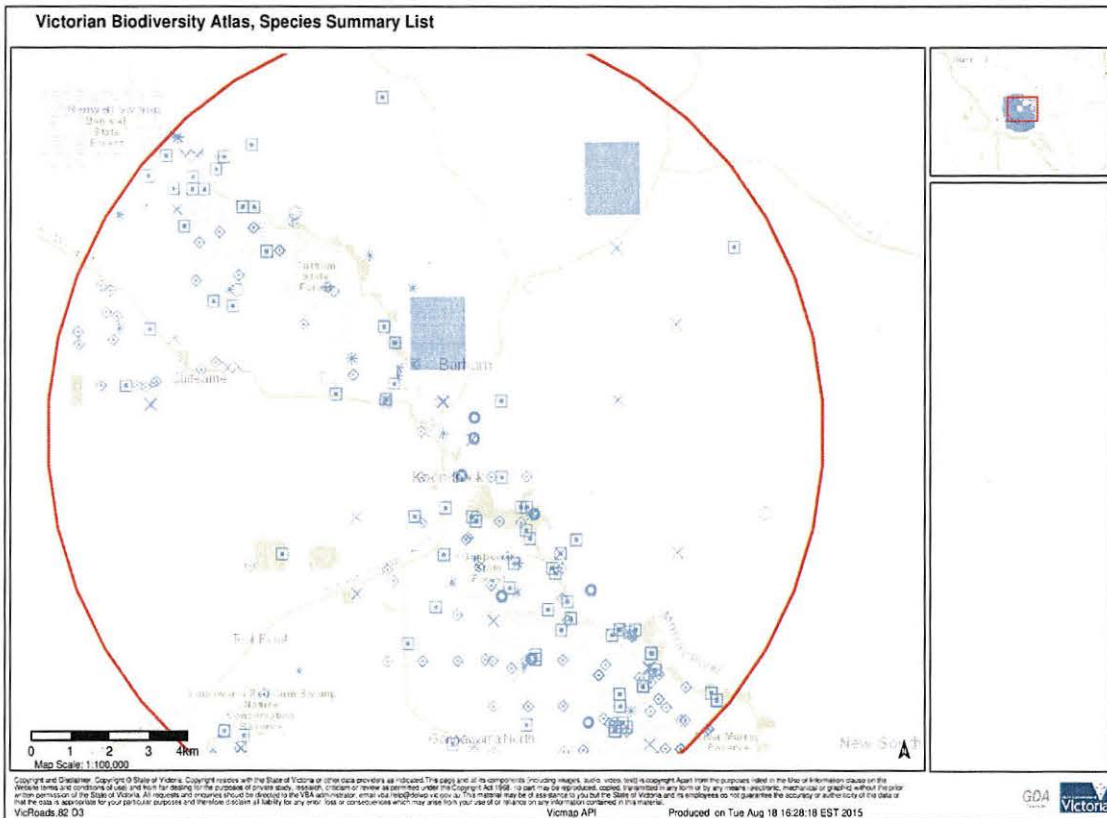
Copyright and Disclaimer

Copyright © State of Victoria. Copyright resides with the State of Victoria or other data providers as indicated. This page and all its components (including images, audio, video, text) is copyright.

Apart from the purposes listed in the Use of Information clause (in the Website terms and conditions of use) and from fair dealing for the purposes of private study, research, criticism or review as permitted under the Copyright Act 1968, no part may be reproduced, copied, transmitted in any form or by any means (electronic, mechanical or graphic) without the prior written permission of the State of Victoria. All requests and enquiries should be directed to the VBA administrator, email vba.help@delwp.vic.gov.au.

This material may be of assistance to you but the State of Victoria and its employees do not guarantee the accuracy or authenticity of the data or that the data is appropriate for your particular purposes and therefore disclaim all liability for any error, loss or consequences which may arise from your use of or reliance on any information contained in this material.

Victorian Biodiversity Atlas, Species Summary List (Date: 18/08/2015 04:28 PM)



Selected Area

Type: Buffer Base point: POINT (144.12471898568782 -35.63053856173882) Within: 10000 metres

Common Filter

Scientific Name :	Common Name :
VBA Taxon ID :	Conservation Status : EPBC, FFG
Taxon Level : Species	Taxon Type :
Other Agency Codes :	Discipline :
Date Since : (dd/mm/yyyy)	Date To : (dd/mm/yyyy)

Sensitive records are in search area

Data Publication Date: 11 Aug 2015

Taxon ID	Scientific Name	Common Name	Victorian Advisory List	Discipline	Taxon Origin	Short Name	Count of Sightings
4663	Nematalosa erebi	Bony Bream		Aquatic fauna, Aquatic invertebrates, Marine		nem ere	2
4786	Craterocephalus stercusmuscarum fulvus	Unspecked Hardyhead		Aquatic fauna, Aquatic invertebrates, Terrestrial fauna		cra ster	1
4871	Maccullochella peelii	Murray Cod	Vulnerable	Aquatic fauna, Aquatic invertebrates, Terrestrial fauna		mac pee	4
4873	Macquaria ambigua	Golden Perch	Near threatened	Aquatic fauna, Aquatic invertebrates, Terrestrial fauna		mac amb	6
5133	Chelodina expansa	Broad-shelled Turtle	Endangered	Aquatic fauna, Terrestrial fauna			3
10050	Porzana pusilla palustris	Baillon's Crane	Vulnerable	Terrestrial fauna			3
10170	Rostratula australis	Australian Painted Snipe	Critically endangered	Terrestrial fauna			2
10174	Burhinus grallarius	Bush Stone-curlew	Endangered	Terrestrial fauna			11
10185	Egretta garzetta nigripes	Little Egret	Endangered	Terrestrial fauna			9
10186	Ardea intermedia	Intermediate Egret	Endangered	Terrestrial fauna			17
10187	Ardea modesta	Eastern Great Egret	Vulnerable	Terrestrial fauna			43
10195	Ixobrychus minutus dubius	Little Bittern	Endangered	Terrestrial fauna			4
10197	Botaurus poiciloptilus	Australasian Bittern	Endangered	Terrestrial fauna			3

8/18/2015				Victorian Biodiversity Atlas		
10214	<i>Stictonetta naevosa</i>	Freckled Duck	Endangered	Terrestrial fauna		4
10220	<i>Accipiter novaehollandiae novaehollandiae</i>	Grey Goshawk	Vulnerable	Terrestrial fauna		1
10226	<i>Haliaeetus leucogaster</i>	White-bellied Sea-Eagle	Vulnerable	Terrestrial fauna		8
10230	<i>Lophoictinia isura</i>	Square-tailed Kite	Vulnerable	Terrestrial fauna		1
10423	<i>Coracina maxima</i>	Ground Cuckoo-shrike	Vulnerable	Terrestrial fauna		3
10443	<i>Pomatostomus temporalis temporalis</i>	Grey-crowned Babbler	Endangered	Terrestrial fauna		48
10603	<i>Anthochaera phrygia</i>	Regent Honeyeater	Critically endangered	Terrestrial fauna		1
10652	<i>Stagonopleura guttata</i>	Diamond Firetail	Near threatened	Terrestrial fauna		8
10675	<i>Struthidea cinerea</i>	Apostlebird		Terrestrial fauna		2
13117	<i>Pseudophryne bibronii</i>	Brown Toadlet	Endangered	Terrestrial fauna, Aquatic fauna, Aquatic invertebrates		5
501258	<i>Eucalyptus camaldulensis</i>	River Red-gum		Flora	Euca cama	29
503101	<i>Senecio behrianus</i>	Stiff Groundsel	Endangered	Flora	Senec behr	2

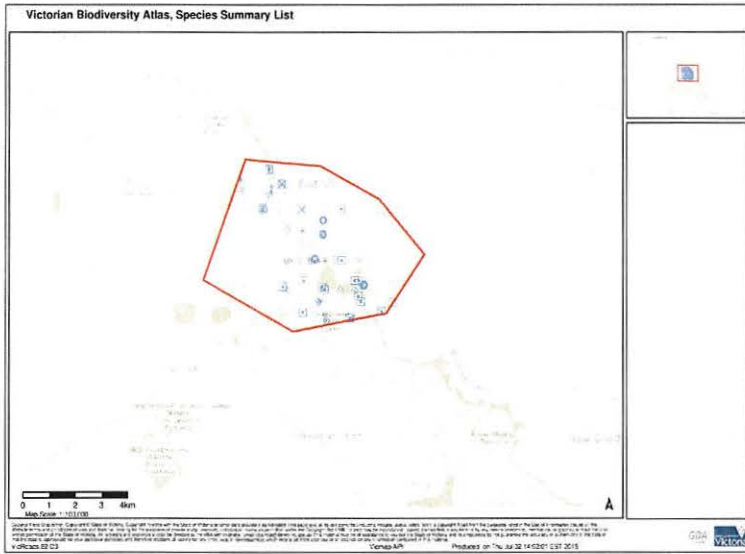
Copyright and Disclaimer

Copyright © State of Victoria. Copyright resides with the State of Victoria or other data providers as indicated. This page and all its components (including images, audio, video, text) is copyright.

Apart from the purposes listed in the Use of Information clause (in the Website terms and conditions of use) and from fair dealing for the purposes of private study, research, criticism or review as permitted under the Copyright Act 1968, no part may be reproduced, copied, transmitted in any form or by any means (electronic, mechanical or graphic) without the prior written permission of the State of Victoria. All requests and enquiries should be directed to the VBA administrator, email vba.help@delwp.vic.gov.au.

This material may be of assistance to you but the State of Victoria and its employees do not guarantee the accuracy or authenticity of the data or that the data is appropriate for your particular purposes and therefore disclaim all liability for any error, loss or consequences which may arise from your use of or reliance on any information contained in this material.

Victorian Biodiversity Atlas, Species Summary List
(Date: 02/07/2015 02:02 PM)



Selected Area

Type: User Polygon Value: POLYGON ((144.1031 -35.6074,144.0848 -35.6464,144.1224 -35.6634,144.1619 -35.6577,144.1782 -35.6387,144.1594 -35.6207,144.1347 -35.6098,144.1031 -35.6074))

Common Filter

Scientific Name :	Common Name :
VBA Taxon ID :	Conservation Status : EPBC, FFG
Taxon Level : Species	Taxon Type :
Other Agency Codes :	Discipline :
Date Since : (dd/mm/yyyy)	Date To : (dd/mm/yyyy)

Data Publication Date:20 Jun 2015

Taxon ID	Scientific Name	Common Name	Victorian Advisory List	Discipline	Taxon Origin	Short Name	Count of Sightings
4871	<i>Maccullochella peelii</i>	Murray Cod	Vulnerable	Aquatic fauna, Aquatic invertebrates, Terrestrial fauna		mac pee	4
4873	<i>Macquaria ambigua</i>	Golden Perch	Near threatened	Aquatic fauna, Aquatic invertebrates, Terrestrial fauna		mac amb	5
5133	<i>Chelodina expansa</i>	Broad-shelled Turtle	Endangered	Aquatic fauna, Terrestrial fauna			2
10185	<i>Egretta garzetta nigripes</i>	Little Egret	Endangered	Terrestrial fauna			1
10186	<i>Ardea intermedia</i>	Intermediate Egret	Endangered	Terrestrial fauna			2
10187	<i>Ardea modesta</i>	Eastern Great Egret	Vulnerable	Terrestrial fauna			3
10443	<i>Pomatostomus temporalis temporalis</i>	Grey-crowned Babbler	Endangered	Terrestrial fauna			8
10652	<i>Stagonopleura guttata</i>	Diamond Firetail	Near threatened	Terrestrial fauna			1
10675	<i>Struthidea cinerea</i>	Apostlebird		Terrestrial fauna			2
13117	<i>Pseudophryne bilronii</i>	Brown Toadlet	Endangered	Terrestrial fauna, Aquatic fauna, Aquatic invertebrates			5
501258	<i>Eucalyptus camaldulensis</i>	River Red-gum		Flora		Euca cama	4

Copyright and Disclaimer

Copyright © State of Victoria. Copyright resides with the State of Victoria or other data providers as indicated. This page and all its components (including images, audio, video, text) is copyright.

Apart from the purposes listed in the Use of Information clause (in the Website terms and conditions of use) and from fair dealing for the purposes of private study, research, criticism or review as permitted under the Copyright Act 1968, no part may be reproduced, copied, transmitted in any form or by any means (electronic, mechanical or graphic) without the prior written permission of the State of Victoria. All requests and enquiries should be directed to the VBA administrator, email vba.help@delwp.vic.gov.au .

This material may be of assistance to you but the State of Victoria and its employees do not guarantee the accuracy or authenticity of the data or that the data is appropriate for your particular purposes and therefore disclaim all liability for any error, loss or consequences which may arise from your use of or reliance on any information contained in this material.



Healthy Environment, Healthy Community, Healthy Business

[Home](#) > [Contaminated land](#) > [Record of notices](#)

Search results

Your search for:LGA: Wakool Shire Council

did not find any records in our database.

If a site does not appear on the record it may still be affected by contamination. For example:

- Contamination may be present but the site has not been regulated by the EPA under the Contaminated Land Management Act 1997 or the Environmentally Hazardous Chemicals Act 1985.
- The EPA may be regulating contamination at the site through a licence or notice under the Protection of the Environment Operations Act 1997 (POEO Act).
- Contamination at the site may be being managed under the [planning process](#).

More information about particular sites may be available from:

- The [POEO public register](#)
- The appropriate planning authority: for example, on a planning certificate issued by the local council under [section 149 of the Environmental Planning and Assessment Act](#).

See [What's in the record and What's not in the record](#).

If you want to know whether a specific site has been the subject of notices issued by the EPA under the CLM Act, we suggest that you search by Local Government Area only and carefully review the sites that are listed.

This public record provides information about sites regulated by the EPA under the Contaminated Land Management Act 1997, including sites currently and previously regulated under the Environmentally Hazardous Chemicals Act 1985. Your inquiry using the above search criteria has not matched any record of current or former regulation. You should consider searching again using different criteria. The fact that a site does not appear on the record does not necessarily mean that it is not affected by contamination. The site may have been notified to the EPA but not yet assessed, or contamination may be present but the site is not yet being regulated by the EPA. Further information about particular sites may be available from the appropriate planning authority, for example, on a planning certificate issued by the local council under section 149 of the Environmental Planning and Assessment Act. In addition the EPA may be regulating contamination at the site through a licence under the Protection of the Environment Operations Act 1997. You may wish to search the [POEO public register](#).

[Search Again](#)

[Refine Search](#)

Search TIP

To search for a specific site, search by LGA (local government area) and carefully review all sites listed.

... [more search tips](#)

Connect

Fee

Web
Pub

26 August 2015

PRIORITY SITES REGISTER

Information as at 31 July 2015

The Priority Sites Register is updated monthly and the information on it may not be accurate, current or complete and may be subject to change without notice.

EPA has a key responsibility in protecting beneficial uses of land. Many of these uses are regulated or controlled through a range of measures to prevent contamination of land and groundwater. Land contaminated by former waste disposal, industrial and similar activities is frequently discovered during changes to land use - for example, from industrial to residential use. In most cases these can be managed at the time that the change of land use occurs. Some sites however, present a potential risk to human health or to the environment and must be dealt with as a priority. Such sites are typically subject to clean-up and/or management under EPA directions.

WHAT ARE PRIORITY SITES?

Priority Sites are sites for which EPA has issued a Clean Up Notice pursuant to section 62A, or a Pollution Abatement Notice pursuant to section 31A or 31B (relevant to land and/or groundwater) of the *Environment Protection Act 1970*. Typically these are sites where pollution of land and/or groundwater presents a potential risk to human health or to the environment. The condition of these sites is not compatible with the current or approved use of the site without active management to reduce the risk to human health and the environment. Such management can include clean up, monitoring and/or institutional controls.

The Priority Sites Register does not list sites managed by voluntary agreements or sites subject to management by planning controls (e.g. sites managed in accordance with a section 173 agreement under the *Planning and Environment Act 1987*). Land purchasers should be aware of these limitations and make their own enquiries. A site is listed on the Priority Sites Register when EPA issues a Clean Up Notice or a Pollution Abatement Notice (relevant to land and/or groundwater). A notice is a means by which EPA formalises requirements to manage pollution. Sites are removed from the Priority Sites Register once all conditions of a Notice have been complied with. This is formalised through a Notice of Revocation pursuant to section 60B of the Act.

DISCLAIMER

Users of this site accept all risks and responsibilities for losses, damages, costs and other consequences resulting directly or indirectly from use of this site and information from it.

To the maximum permitted by law, the EPA excludes all liability to any person directly or indirectly from using this site and information from it.

FURTHER INFORMATION

Additional information is available from:

EPA Information Centre
200 Victoria Street
Carlton VIC 3053
1300 EPA VIC (1300 372 842)
www.epa.vic.gov.au

Municipality	Suburb	Address	Issue	Notice Number
Alpine Shire Council	POREPUNKAH	Roberts Creek RD	Former Landfill. Requires ongoing management.	0090003843
Alpine Shire Council	MERRIANG SOUTH	55 MERRI MEADOWS LANE	Current Industrial Site. Requires assessment and/or clean up.	0090005792
Alpine Shire Council	POREPUNKAH	Roberts Creek RD	Former Landfill. Requires assessment and/or clean up.	0090006172
Ararat Rural City Council	ARARAT	26 Grano ST	Former Industrial Site. Requires assessment and/or clean up.	0090001739
Ararat Rural City Council	ARARAT	Mclellan ST	Railway yard. Requires assessment and/or clean up.	0090001744
Ararat Rural City Council	MOYSTON	Ararat Halls Gap Road [SPI 190G/PP3207]	Illegal dumping. Requires assessment and/or clean up.	0090005909
Ararat Rural City Council	MOYSTON	Ararat Halls Gap Road [SPI 190G/PP3207]	Illegal dumping. Requires assessment and/or clean up.	0090005920
Ararat Rural City Council	ARARAT	Mclellan ST	Former Industrial Site. Requires assessment and/or clean up.	0090005943
Ballarat City Council	BALLARAT	Canadian Gully Reserve Geelong RD	Historical deposit of mine tailings. Requires assessment and/or clean up.	0090000494
Ballarat City Council	BALLARAT	1003 Humffray ST	Former Industrial Site. Requires assessment and/or clean up.	0090001857
Ballarat City Council	BALLARAT	Volume 6747 Folio 250	Current Industrial Site. Requires assessment and/or clean up.	0090001913

PRIORITY SITES REGISTER

Information as at 31 July 2015

Municipality	Suburb	Address	Issue	Notice Number
Ballarat City Council	WARRENHEIP	Ballarat-Burrumbeet RD	Accidental spill/leak (non-industrial site). Requires ongoing management.	0090002430
Ballarat City Council	MOUNT CLEAR	3 WHITEHORSE RD	Former Landfill. Requires ongoing management.	0090003912
Ballarat City Council	MOUNT CLEAR	Whitehorse RD	Former Landfill. Requires assessment and/or clean up.	0090004206
Ballarat City Council	MOUNT CLEAR	Whitehorse RD	Former Landfill. Requires assessment and/or clean up.	0090004207
Ballarat City Council	BUNKERS HILL	856 Greenhalghs RD	Current Industrial Site. Requires ongoing management.	0090004647
Banyule City Council	GREENSBOROUGH	131 Grimshaw ST	Current Service Station. Requires assessment and/or clean up.	0090002585
Bass Coast Shire Council	WONTHAGGI	C/a 15 Section 58 Cameron St	Former Landfill. Requires ongoing management.	0090003536
Bass Coast Shire Council	RHYLL	309 COWES-RHYLL RD	Former Landfill. Requires ongoing management.	0090003978
Bass Coast Shire Council	RHYLL	309 COWES-RHYLL RD	Former Landfill. Requires assessment and/or clean up.	0090003979
Bass Coast Shire Council	WONTHAGGI	C/a 15 Section 58 Cameron St	Former Landfill. Requires ongoing management.	0090006098
Baw Baw Shire Council	TRAFALGAR SOUTH	200 Giles RD	Former Landfill. Requires ongoing management.	0090003781
Baw Baw Shire Council	TRAFALGAR SOUTH	200 Giles RD	Former Landfill. Requires ongoing management.	0090003782
Bayside City Council	BRIGHTON	601 Hampton ST	Current Service Station. Requires ongoing management.	0090000642
Bayside City Council	CHELTENHAM	18 Hamlet ST	Current Industrial Site. Requires ongoing management.	0090001671
Bayside City Council	BRIGHTON	316 New ST	Former Service Station. Requires assessment and/or clean up.	0090003577
Brimbank City Council	DEER PARK	753 Tilburn RD	Contaminated soil is retained and managed onsite. Requires assessment and/or clean up.	0090000162
Brimbank City Council	SYDENHAM	362 SYDENHAM RD	Former Landfill. Requires assessment and/or clean up.	0090000921
Brimbank City Council	SUNSHINE NORTH	47 MCINTYRE RD	Former Industrial Site. Requires ongoing management.	0090001549
Brimbank City Council	BROOKLYN	Bunting RD	Former Landfill. Requires ongoing management.	0090002743
Brimbank City Council	SUNSHINE	16 THIRD AV	Current Industrial Site. Requires assessment and/or clean up.	0090003227
Brimbank City Council	BROOKLYN	594 Geelong RD	Former Landfill. Requires ongoing management.	0090003478
Brimbank City Council	KEILOR	704B Old Calder HWY	Former Landfill. Requires ongoing management.	0090003524
Brimbank City Council	BROOKLYN	44 McDonald RD	Former Landfill. Requires ongoing management.	0090003591
Brimbank City Council	SYDENHAM	362 SYDENHAM RD	Former Landfill. Requires ongoing management.	0090003753
Brimbank City Council	SUNSHINE	6 FIRST AV	Illegal dumping. Requires assessment and/or clean up.	0090004622
Brimbank City Council	Sunshine North	56 Baldwin AV	Accidental spill/leak (non-industrial site). Requires assessment and/or clean up.	0090004879
Brimbank City Council	SUNSHINE NORTH	47 MCINTYRE RD	Former Industrial Site. Requires ongoing management.	0090005473
Brimbank City Council	TULLAMARINE	6 Prima Court EISNER CT	Illegal dumping. Requires assessment and/or clean up.	0090005495
Brimbank City Council	SUNSHINE NORTH	62 SPALDING AV	Current Industrial Site. Requires assessment and/or clean up.	0090005934
Buloke Shire Council	BIRCHIP	CA 53B-D Parish of Wirmbirchip, SUNRAYSIA HWY	Illegal dumping. Requires assessment and/or clean up.	0090005615
Campaspe Shire Council	BAMAWM EXTENSION	1133 ECHUCA-MITIAMO RD	Industrial waste has been dumped at the site. Requires assessment and/or clean up.	0090001745
Campaspe Shire Council	KYABRAM	Graham RD	Former Landfill. Requires ongoing management.	0090003562
Campaspe Shire Council	KYABRAM	Graham RD	Former Landfill. Requires ongoing management.	0090003563
Campaspe Shire Council	ECHUCA	Echuca Landfill Echuca-Kyabram RD	Former Landfill. Requires ongoing management.	0090003568
Campaspe Shire Council	ECHUCA	Echuca Landfill Echuca-Kyabram RD	Former Landfill. Requires ongoing management.	0090003569
Campaspe Shire Council	DIGGERA	ODONNELL RD	Former Landfill. Requires ongoing management.	0090003586

PRIORITY SITES REGISTER

Information as at 31 July 2015

Municipality	Suburb	Address	Issue	Notice Number
Campaspe Shire Council	DIGGORA	ODONNELL RD	Former Landfill. Requires ongoing management.	0090003587
Campaspe Shire Council	DIGGORA	ODONNELL RD	Former Landfill. Requires ongoing management.	0090003588
Campaspe Shire Council	ECHUCA	176 OGILVIE AV	Current petroleum storage site. Requires assessment and/or clean up.	0090004946
Cardinia Shire Council	PAKENHAM	570 Bald Hill Road	Former Landfill. Requires ongoing management.	0090003597
Cardinia Shire Council	NAR NAR GOON	51 MAIN ST	Industrial waste has been dumped at the site. Requires assessment and/or clean up.	0090005942
Casey City Council	NARRE WARREN	188 QUARRY RD	Former Landfill. Requires ongoing management.	0090003600
Central Goldfields Shire Council	CARISBROOK	129 WILLIAMS RD	Former Landfill. Requires ongoing management.	0090003564
Central Goldfields Shire Council	CARISBROOK	129 WILLIAMS RD	Former Landfill. Requires ongoing management.	0090003565
Central Goldfields Shire Council	CARISBROOK	129 WILLIAMS RD	Former Landfill. Requires ongoing management.	0090003566
Colac-Otway Shire Council	COLAC	Bruce ST	Former Landfill. Requires ongoing management.	0090001464
Colac-Otway Shire Council	COROROKEE	Factory RD	Current Industrial Site. Requires assessment and/or clean up.	0090002082
Colac-Otway Shire Council	MARENGO	Roberts RD	Former Landfill. Requires ongoing management.	0090003634
Colac-Otway Shire Council	COLAC	Bruce ST	Former Landfill. Requires ongoing management.	0090003696
Corangamite Shire Council	GLENORMISTON	Terang-Mortlake RD	Former Landfill. Requires assessment and/or clean up.	0090003620
Corangamite Shire Council	GLENORMISTON	Terang-Mortlake RD	Former Landfill.	0090003621
Corangamite Shire Council	GLENORMISTON	Terang-Mortlake RD	Former Landfill. Requires ongoing management.	0090003622
Darebin City Council	PRESTON	62 Albert ST	Current Industrial Site. Requires ongoing management.	0090000535
Darebin City Council	PRESTON	140 High ST	Former Industrial Site. Requires assessment and/or clean up.	0090000660
Darebin City Council	PRESTON	67 High ST	Former Service Station. Requires assessment and/or clean up.	0090001449
Darebin City Council	PRESTON	194 Bell ST	Former Industrial Site. Requires assessment and/or clean up.	0090002088
Darebin City Council	PRESTON	3 & 7 NEWMAN ST	Former Industrial Site. Requires assessment and/or clean up.	0090003150
Darebin City Council	NORTHCOTE	Clifton ST	Former Landfill. Requires ongoing management.	0090003493
Darebin City Council	RESERVOIR	87 Newlands RD	Former Landfill. Requires ongoing management.	0090003508
Darebin City Council	PRESTON	74 RAGLAN ST	Former Industrial Site. Requires assessment and/or clean up.	0090005520
East Gippsland Shire Council	ORBOST	44 Salsbury ST	Former Service Station. Requires assessment and/or clean up.	0090001588
East Gippsland Shire Council	BAIRNSDALE	205 Main ST	Former Service Station. Requires assessment and/or clean up.	0090005432
East Gippsland Shire Council	BAIRNSDALE	201 Main ST	Former Service Station. Requires assessment and/or clean up.	0090005434
East Gippsland Shire Council	BAIRNSDALE	68 BOSWORTH ROAD	Former Landfill. Requires ongoing management.	0090006055
Frankston City Council	Frankston	McClelland DR	Former Landfill. Requires ongoing management.	0090003594
Frankston City Council	FRANKSTON SOUTH	4 GOLF LINKS RD	Current Service Station. Requires assessment and/or clean up.	0090005375
Frankston City Council	FRANKSTON	3 ROSELLA ST	Current Industrial Site. Requires assessment and/or clean up.	0090006242
Glen Eira City Council	CAULFIELD SOUTH	371 Hawthorn RD	Former Service Station. Requires assessment and/or clean up.	0090001532
Glen Eira City Council	CAULFIELD SOUTH	818 Glen Huntly RD	Former Service Station. Requires assessment and/or clean up.	0090004221
Golden Plains Shire Council	MEREDITH	119 MEREDITH-MT MERCER RD	Industrial waste has been dumped at the site. Requires assessment and/or clean up.	0090004477

PRIORITY SITES REGISTER

Information as at 31 July 2015

Municipality	Suburb	Address	Issue	Notice Number
Greater Bendigo City Council	MYERS FLAT	28 WILLIAMS RD	Industrial waste has been dumped at the site. Requires assessment and/or clean up.	0090004173
Greater Bendigo City Council	White Hills	(Crown Allotment 432E Section E)	Industrial waste has been dumped at the site. Requires assessment and/or clean up.	0090004649
Greater Bendigo City Council	CALIFORNIA GULLY	45 Sandhurst RD	Current petroleum storage site. Requires assessment and/or clean up.	0090004999
Greater Bendigo City Council	HEATHCOTE	HEATHCOTE PIT - HIRDS ROAD ALLOTMENT 31B SECTION 3	Industrial waste has been dumped at the site. Requires ongoing management.	0090005324
Greater Bendigo City Council	EAGLEHAWK	219 SIMPSONS RD	Industrial waste has been dumped at the site. Requires assessment and/or clean up.	0090005659
Greater Bendigo City Council	MAIDEN GULLY	469 OLYMPIC PDE	Industrial waste has been dumped at the site. Requires assessment and/or clean up.	0090005797
Greater Dandenong City Council	SPRINGVALE SOUTH	East Side Of Clarke RD	Former Landfill. Requires ongoing management.	0090000608
Greater Dandenong City Council	DANDENONG SOUTH	Greens Road GREENS RD	Former Industrial Site. Requires ongoing management.	0090001391
Greater Dandenong City Council	SPRINGVALE	917 Princes HWY	Former Industrial Site. Requires assessment and/or clean up.	0090001557
Greater Dandenong City Council	SPRINGVALE SOUTH	East Side Of Clarke RD	Former Landfill. Requires ongoing management.	0090003692
Greater Dandenong City Council	SPRINGVALE SOUTH	East Side Of Clarke RD	Former Landfill. Requires ongoing management.	0090003693
Greater Dandenong City Council	SPRINGVALE SOUTH	Clarke RD	Former Landfill. Requires ongoing management.	0090003848
Greater Dandenong City Council	SPRINGVALE SOUTH	Clarke RD	Former Landfill. Requires ongoing management.	0090003849
Greater Dandenong City Council	SPRINGVALE SOUTH	Clarke RD	Former Landfill. Requires ongoing management.	0090003850
Greater Dandenong City Council	DANDENONG	230 Frankston-Dandenong RD	Former Service Station. Requires assessment and/or clean up.	0090004119
Greater Dandenong City Council	DANDENONG SOUTH	185 Dandenong-Hastings RD	Former Landfill. Requires ongoing management.	0090004214
Greater Dandenong City Council	KEYSBOROUGH	151 CHAPEL RD	Land and/or groundwater impacted by intensive animal industry. Requires assessment and/or clean up.	0090005573
Greater Dandenong City Council	DANDENONG SOUTH	20 Cahill ST	Industrial waste has been dumped at the site. Requires assessment and/or clean up.	0090005739
Greater Dandenong City Council	SPRINGVALE	310 Springvale RD	Current Service Station. Requires assessment and/or clean up.	0090006022
Greater Geelong City Council	CORIO	80 REFINERY RD	Current petroleum storage site. Requires ongoing management.	0090000024
Greater Geelong City Council	CORIO	Off Harpur RD	Former Service Station. Requires assessment and/or clean up.	0090000782
Greater Geelong City Council	LARA	Princes HWY	Accidental spill/leak (non-industrial site). Requires assessment and/or clean up.	0090001012
Greater Geelong City Council	GEELONG NORTH	1 Roseneath ST	Former chemical storage facility. Requires assessment and/or clean up.	0090001664
Greater Geelong City Council	DRYSDALE	97 High ST	Current Service Station. Requires ongoing management.	0090001808
Greater Geelong City Council	CORIO	83 Purnell RD	Current Service Station. Requires ongoing management.	0090002343
Greater Geelong City Council	CORIO	1500 BIDDLECOMBE AV	Current landfill. Requires assessment and/or clean up.	0090002361
Greater Geelong City Council	MANIFOLD HEIGHTS	35 Shannon AV	Former Service Station. Requires assessment and/or clean up.	0090004098
Greater Geelong City Council	NORTH GEELONG	343 MELBOURNE RD	Former Industrial Site. Requires assessment and/or clean up.	0090004124
Greater Geelong City Council	NORLANE	5 PRINCES HWY	Former Industrial Site. Requires assessment and/or clean up.	0090004126
Greater Geelong City Council	NORLANE	60 NORTH SHORE RD	Current Industrial Site. Requires assessment and/or clean up.	0090004132
Greater Geelong City Council	CORIO	80 REFINERY RD	Current Industrial Site. Requires assessment and/or clean up.	0090004215

PRIORITY SITES REGISTER

Information as at 31 July 2015

Municipality	Suburb	Address	Issue	Notice Number
Greater Geelong City Council	EAST GEELONG	HEARNE PDE	Contaminated soil is retained and managed onsite. Requires ongoing management.	0090004415
Greater Geelong City Council	MARSHALL	55 WOOLSCOUR LANE	Industrial waste has been dumped at the site. Requires assessment and/or clean up.	0090004722
Greater Geelong City Council	POINT HENRY	420 Point Henry RD	Former Industrial Site. Requires assessment and/or clean up.	0090005302
Greater Geelong City Council	BELMONT	180 Barwon Heads RD	Former petroleum storage site. Requires ongoing management.	0090005312
Greater Geelong City Council	CORIO	246 Princes HWY	Current petroleum storage site. Requires assessment and/or clean up.	0090005390
Greater Geelong City Council	GEELONG WEST	151 Church ST	Former Service Station. Requires ongoing management.	0090005443
Greater Geelong City Council	MOOLAP	132 POINT HENRY RD	Industrial waste has been dumped at the site. Requires assessment and/or clean up.	0090005545
Greater Geelong City Council	MOOLAP	72 BUCKLEY GR	Current Industrial Site. Requires assessment and/or clean up.	0090005562
Greater Geelong City Council	LOVELY BANKS	225 STACEYS RD	Industrial waste has been dumped at the site. Requires assessment and/or clean up.	0090005998
Greater Geelong City Council	BALLAN	1 6511 Western FWY	Current Service Station. Requires ongoing management.	0090006079
Greater Shepparton City Council	KIALLA WEST	7358 Goulburn Valley HWY	Industrial waste has been dumped at the site. Requires assessment and/or clean up.	0090000083
Greater Shepparton City Council	SHEPPARTON NORTH	280 Daldy RD	Former Industrial Site. Requires assessment and/or clean up.	0090001776
Greater Shepparton City Council	COSGROVE	205 COSGROVE-LEMNOS RD	Former Landfill. Requires ongoing management.	0090003551
Hepburn Shire Council	CRESWICK	18 Clunes RD	Former Service Station. Requires assessment and/or clean up.	0090000263
Hepburn Shire Council	CRESWICK	C/a 45a Parish Of Creswick County Of Talbot	Former Landfill. Requires ongoing management.	0090003558
Hepburn Shire Council	CRESWICK	C/a 45a Parish Of Creswick County Of Talbot	Former Landfill. Requires ongoing management.	0090003559
Hepburn Shire Council	CRESWICK	C/a 45a Parish Of Creswick County Of Talbot	Former Landfill. Requires ongoing management.	0090003560
Hepburn Shire Council	DAYLESFORD	47 RAGLAN ST	Current Service Station. Requires ongoing management.	0090004373
Hobsons Bay City Council	ALTONA	541 Kororoit Creek RD	Current chemical storage facility. Requires assessment and/or clean up.	0090000425
Hobsons Bay City Council	ALTONA	351 MILLERS RD	Current Industrial Site. Requires assessment and/or clean up.	0090000597
Hobsons Bay City Council	NEWPORT	Underground Section Of Petroleum Pipelines That Run Under Champion Rd	Current Industrial Site. Requires ongoing management.	0090000598
Hobsons Bay City Council	NEWPORT	Burleigh ST	Current petroleum storage site. Requires assessment and/or clean up.	0090001325
Hobsons Bay City Council	NEWPORT	Underground Section Of Petroleum Pipelines That Run Under Champion Rd	Current Industrial Site. Requires assessment and/or clean up.	0090001459
Hobsons Bay City Council	SPOTSWOOD	18 Drake ST	Current petroleum storage site. Requires assessment and/or clean up.	0090001709
Hobsons Bay City Council	NEWPORT	411 DOUGLAS PDE	Current Industrial Site. Requires assessment and/or clean up.	0090002086
Hobsons Bay City Council	ALTONA MEADOWS	306 Queen ST	Current Service Station. Requires assessment and/or clean up.	0090002186
Hobsons Bay City Council	SOUTH KINGSVILLE	38 Blackshaws RD	Former Industrial Site. Requires ongoing management.	0090002381
Hobsons Bay City Council	WILLIAMSTOWN	12 Seaview PDE	Current Industrial Site. Requires ongoing management.	0090002444
Hobsons Bay City Council	ALTONA	Elfield Meadows Estate Defined By Volume 10426	Waste Acid Sulfate Soils. Requires ongoing management.	0090002765
Hobsons Bay City Council	SPOTSWOOD	144 HALL ST	Current Industrial Site. Requires assessment and/or clean up.	0090003301
Hobsons Bay City Council	ALTONA	401 Kororoit Creek RD	Current Industrial Site. Requires assessment and/or clean up.	0090003368

PRIORITY SITES REGISTER

Information as at 31 July 2015

Municipality	Suburb	Address	Issue	Notice Number
Hobsons Bay City Council	ALTONA	QUEENS STREET	Former Landfill. Requires ongoing management.	0090003472
Hobsons Bay City Council	BROOKLYN	Hardie RD	Former Landfill. Requires ongoing management.	0090003487
Hobsons Bay City Council	ALTONA NORTH	Kyle RD	Former Landfill. Requires ongoing management.	0090003527
Hobsons Bay City Council	SOUTH KINGSVILLE	22 New ST	Former Industrial Site. Requires assessment and/or clean up.	0090004806
Hobsons Bay City Council	ALTONA	541 Kororoit Creek RD	Current Industrial Site. Requires assessment and/or clean up.	0090005374
Hobsons Bay City Council	SPOTSWOOD	512 Melbourne RD	Railway yard. Requires ongoing management.	0090005636
Hobsons Bay City Council	SPOTSWOOD	512 Melbourne RD	Railway yard. Requires assessment and/or clean up.	0090006054
Hume City Council	BULLA	315 Loemans RD	Industrial waste has been dumped at the site. Requires assessment and/or clean up.	0090000177
Hume City Council	CAMPBELLFIELD	1735 Sydney RD	Current Industrial Site. Requires assessment and/or clean up.	0090002373
Hume City Council	SOMERTON	Cliffords RD	Former Industrial Site. Requires assessment and/or clean up.	0090002446
Hume City Council	CRAIGIEBURN	Craigieburn RD	Former Landfill. Requires ongoing management.	0090003107
Hume City Council	CAMPBELLFIELD	5 REO CR	Current Industrial Site. Requires assessment and/or clean up.	0090003276
Hume City Council	CRAIGIEBURN	Craigieburn RD	Former Landfill. Requires ongoing management.	0090003475
Hume City Council	CAMPBELLFIELD	Mahoneys RD	Former Landfill. Requires ongoing management.	0090003496
Hume City Council	TULLAMARINE	Western AV	Former Landfill. Requires ongoing management.	0090003530
Hume City Council	DIGGERS REST	65 EDWARDS RD	Industrial waste has been dumped at the site. Requires assessment and/or clean up.	0090003640
Hume City Council	CAMPBELLFIELD	Bolinda RD	Former Landfill. Requires ongoing management.	0090003793
Hume City Council	CAMPBELLFIELD	Bolinda RD	Former Landfill. Requires ongoing management.	0090003794
Hume City Council	CAMPBELLFIELD	26 GLENBARRY RD	Illegal dumping. Requires assessment and/or clean up.	0090003863
Hume City Council	Tullamarine	105 ANNANDALE RD	Illegal dumping. Requires assessment and/or clean up.	0090004149
Hume City Council	CAMPBELLFIELD	2 8 REO CR	Former chemical storage facility. Requires assessment and/or clean up.	0090004284
Hume City Council	CAMPBELLFIELD	29 HALLEY CR	Illegal dumping. Requires assessment and/or clean up.	0090004877
Hume City Council	CAMPBELLFIELD	5 REO CR	Current Industrial Site. Requires assessment and/or clean up.	0090005096
Hume City Council	SUNBURY	45 DEVERALL RD	Illegal dumping. Requires assessment and/or clean up.	0090005274
Hume City Council	CAMPBELLFIELD	2 8 REO CR	Industrial waste has been dumped at the site. Requires assessment and/or clean up.	0090005565
Hume City Council	Tullamarine	105 ANNANDALE RD	Former Landfill. Requires assessment and/or clean up.	0090005586
Hume City Council	DIGGERS REST	250 DUNCANS LANE	Industrial waste has been dumped at the site. Requires assessment and/or clean up.	0090006005
Kingston City Council	MOORABBIN	1 10 Ebden ST	Former Industrial Site. Requires ongoing management.	0090002273
Kingston City Council	CLAYTON SOUTH	RYANS RD	Former Landfill. Requires ongoing management.	0090003604
Kingston City Council	CLAYTON SOUTH	Ryans RD	Former Landfill. Requires ongoing management.	0090003607
Kingston City Council	CLAYTON SOUTH	8 Elder ST	Former Landfill. Requires ongoing management.	0090003610
Kingston City Council	CHELSEA	Scotch PDE	Former Landfill. Requires ongoing management.	0090003613
Kingston City Council	DINGLEY VILLAGE	370 Old Dandenong RD	Former Landfill. Requires ongoing management.	0090003831
Kingston City Council	DINGLEY VILLAGE	370 Old Dandenong RD	Former Landfill. Requires ongoing management.	0090003832
Kingston City Council	CLAYTON SOUTH	623 HEATHERTON RD	Former Landfill. Requires assessment and/or clean up.	0090003855
Kingston City Council	DINGLEY VILLAGE	201 SPRING RD	Former Landfill. Requires assessment and/or clean up.	0090003857

PRIORITY SITES REGISTER

Information as at 31 July 2015

Municipality	Suburb	Address	Issue	Notice Number
Kingston City Council	CLAYTON SOUTH	Former Clayton Road Landfill Cnr. Clayton Road & Ryans Road	Former Landfill. Requires ongoing management.	0090003966
Kingston City Council	CLAYTON SOUTH	Former Clayton Road Landfill Cnr. Clayton Road & Ryans Road	Former Landfill. Requires ongoing management.	0090004353
Kingston City Council	MENTONE	17 BALCOMBE RD	Former Service Station. Requires assessment and/or clean up.	0090004424
Knox City Council	Wantirna	750A Boronia RD	Illegal dumping. Requires assessment and/or clean up.	0090000181
Knox City Council	WANTIRNA SOUTH	Cathies LANE	Former Landfill. Requires ongoing management.	0090000475
Knox City Council	WANTIRNA SOUTH	14 COPPELIA ST	Former Landfill. Requires ongoing management.	0090003736
Knox City Council	WANTIRNA SOUTH	14 COPPELIA ST	Former Landfill. Requires ongoing management.	0090003737
Knox City Council	WANTIRNA SOUTH	Cathies LANE	Former Landfill. Requires ongoing management.	0090003738
Latrobe City Council	TRARALGON SOUTH	Loy Yang B3/4 Bartons Lane	Ash pond with a Groundwater Attenuation Zone. Requires ongoing management.	0090002894
Latrobe City Council	Hernes Oak	SPI : 9L\PP3273 PFI : 52587509	Former Landfill. Requires ongoing management.	0090005481
Macedon Ranges Shire Council	KYNETON	Redesdale RD	Former Landfill. Requires ongoing management.	0090003557
Macedon Ranges Shire Council	BULLENGAROOK	Hobbs RD	Former Landfill. Requires ongoing management.	0090003582
Macedon Ranges Shire Council	KYNETON	134 HIGH ST	Former Service Station. Requires assessment and/or clean up.	0090004708
Macedon Ranges Shire Council	WOODEND	8 SPENCER RD	Industrial waste has been dumped at the site. Requires assessment and/or clean up.	0090005243
Macedon Ranges Shire Council	LANCEFIELD	Baynton (Lot 16 LP208950) RD	Former Landfill. Requires ongoing management.	0090005294
Macedon Ranges Shire Council	ROMSEY	2 33 MAIN ST	Current Service Station. Requires assessment and/or clean up.	0090005361
Macedon Ranges Shire Council	WOODEND	130 High ST	Current Service Station. Requires ongoing management.	0090005669
Manningham City Council	PARK ORCHARDS	20 STINTONS RD	Illegal dumping. Requires assessment and/or clean up.	0090005987
Manningham City Council	PARK ORCHARDS	20 STINTONS RD	Illegal dumping. Requires assessment and/or clean up.	0090005988
Manningham City Council	PARK ORCHARDS	20 STINTONS RD	Illegal dumping. Requires assessment and/or clean up.	0090005989
Mansfield Shire Council	MANSFIELD	Monkey Gully RD	Former Landfill. Requires ongoing management.	0090005736
Maribyrnong City Council	YARRAVILLE	1 High ST	Former Industrial Site. Requires ongoing management.	0090000134
Maribyrnong City Council	YARRAVILLE	Yarraville Terminal Francis ST	Current petroleum storage site. Requires assessment and/or clean up.	0090000989
Maribyrnong City Council	YARRAVILLE	2A FRANCIS ST	Current Industrial Site. Requires assessment and/or clean up.	0090001122
Maribyrnong City Council	BROOKLYN	550 GEELONG RD	Former Industrial Site. Requires assessment and/or clean up.	0090002056
Maribyrnong City Council	WEST FOOTSCRAY	Somerville RD	Former Industrial Site. Requires assessment and/or clean up.	0090002163
Maribyrnong City Council	YARRAVILLE	221 Whitehall ST	Former Industrial Site. Requires ongoing management.	0090003331
Maribyrnong City Council	FOOTSCRAY	Farnsworth AV	Former Landfill. Requires ongoing management.	0090003484
Maribyrnong City Council	MAIDSTONE	9 WILLIAMSON RD	Former Industrial Site. Requires assessment and/or clean up.	0090003767
Maribyrnong City Council	MAIDSTONE	9 WILLIAMSON RD	Former Industrial Site. Requires assessment and/or clean up.	0090003768
Maribyrnong City Council	BROOKLYN	550 GEELONG RD	Illegal dumping. Requires assessment and/or clean up.	0090004455
Maribyrnong City Council	WEST FOOTSCRAY	1 Graingers RD	Former chemical storage facility. Requires assessment and/or clean up.	0090004710
Maribyrnong City Council	YARRAVILLE	325 WHITEHALL STREET	Former Industrial Site. Requires assessment and/or clean up.	0090004781
Maribyrnong City Council	TOTTENHAM	1 AMANDA RD	Current chemical storage facility. Requires assessment and/or clean up.	0090004939

PRIORITY SITES REGISTER

Information as at 31 July 2015

Municipality	Suburb	Address	Issue	Notice Number
Maribyrnong City Council	BRAYBROOK	30 SOUTH RD	Former Industrial Site. Requires assessment and/or clean up.	0090005436
Maroondah City Council	RINGWOOD EAST	18 Mount Dandenong RD	Current Service Station. Requires assessment and/or clean up.	0090001804
Maroondah City Council	RINGWOOD	385 Canterbury RD	Current Service Station. Requires assessment and/or clean up.	0090005282
Melbourne City Council	PORT MELBOURNE	1 WEST GATE FWY	Current Service Station. Requires assessment and/or clean up.	0090005720
Melton Shire Council	PLUMPTON	1 Holden RD	Solid inert waste has been dumped at the site. Requires assessment and/or clean up.	0090000159
Melton Shire Council	PLUMPTON	627 Plumpton RD	Solid inert waste has been dumped at the site. Requires assessment and/or clean up.	0090000300
Melton Shire Council	MOUNT COTTRELL	180 Faulkners RD	Solid inert waste has been dumped at the site. Requires assessment and/or clean up.	0090000416
Melton Shire Council	MELTON SOUTH	2 FERRIS RD	Former Landfill. Requires ongoing management.	0090003479
Melton Shire Council	MELTON SOUTH	2 FERRIS RD	Former Landfill. Requires ongoing management.	0090003480
Melton Shire Council	MELTON	Ferris RD	Former Landfill. Requires ongoing management.	0090003481
Melton Shire Council	PLUMPTON	627 PLUMPTON RD	Solid inert waste has been dumped at the site. Requires assessment and/or clean up.	0090003893
Melton Shire Council	PLUMPTON	627 PLUMPTON RD	Illegal dumping. Requires assessment and/or clean up.	0090004146
Melton Shire Council	MELTON SOUTH	2 FERRIS RD	Former Landfill. Requires ongoing management.	0090005053
Mildura Rural City Council	KOORLONG	Twentieth ST	Former Landfill. Requires ongoing management.	0090003585
Mildura Rural City Council	MILDURA	42 NINTH ST	Former petroleum storage site. Requires assessment and/or clean up.	0090004105
Mildura Rural City Council	OUYEN	48 FARRELL ST	Former petroleum storage site. Requires assessment and/or clean up.	0090004611
Mildura Rural City Council	MILDURA	220 TENTH ST	Current petroleum storage site. Requires assessment and/or clean up.	0090005264
Mildura Rural City Council	KOORLONG	Twentieth ST	Former Landfill. Requires ongoing management.	0090005267
Mildura Rural City Council	MILDURA	CA Lot 12 & 13, ETIWANDA AV	Former Landfill. Requires ongoing management.	0090005614
Mildura Rural City Council	MILDURA	ONTARIO AV	Current landfill. Requires assessment and/or clean up.	0090006071
Mildura Rural City Council	NICHOLS POINT	63 CURETON (Lot 3, LP218256) AV	Industrial waste has been dumped at the site. Requires assessment and/or clean up.	0090006181
Mildura Rural City Council	NICHOLS POINT	63 CURETON (Lot 3, LP218256) AV	Industrial waste has been dumped at the site. Requires assessment and/or clean up.	0090006182
Mitchell Shire Council	SEYMOUR	117 Wimple ST	Current Industrial Site. Requires assessment and/or clean up.	0090001737
Mitchell Shire Council	BROADFORD	High ST	Former Landfill. Requires ongoing management.	0090003542
Mitchell Shire Council	SEYMOUR	HUME AND HOVELL ROAD	Former Landfill. Requires ongoing management.	0090003837
Mitchell Shire Council	SEYMOUR	HUME AND HOVELL ROAD	Former Landfill. Requires ongoing management.	0090006119
Moira Shire Council	YARRAWONGA	81 Channel RD	Former Landfill. Requires ongoing management.	0090003539
Moira Shire Council	YARRAWONGA	81 Channel RD	Former Landfill. Requires assessment and/or clean up.	0090003543
Moira Shire Council	YARRAWONGA	81 Channel RD	Former Landfill. Requires ongoing management.	0090003544
Moira Shire Council	NUMURKAH	Parish Of Katunga C/a 14 Sect D Naring Rd	Former Landfill. Requires ongoing management.	0090003545
Moira Shire Council	NUMURKAH	50 NARING RD	Land and/or groundwater impacted by intensive animal industry. Requires assessment and/or clean up.	0090005817
Monash City Council	GLEN WAVERLEY	310 SPRINGVALE RD	Current Industrial Site. Requires assessment and/or clean up.	0090002027
Monash City Council	OAKLEIGH	1386 Dandenong RD	Current Service Station. Requires assessment and/or clean up.	0090003887
Monash City Council	CLAYTON	1555 Centre RD	Current Industrial Site. Requires ongoing management.	0090004466
Moonee Valley City Council	MOONEE PONDS	783 Mt Alexander RD	Current Service Station. Requires assessment and/or clean up.	0090000664

PRIORITY SITES REGISTER

Information as at 31 July 2015

Municipality	Suburb	Address	Issue	Notice Number
Moonee Valley City Council	ASCOT VALE	556 MT ALEXANDER RD	Current Service Station. Requires assessment and/or clean up.	0090004429
Moorabool Shire Council	BACCHUS MARSH	End of Halletts WAY	Industrial waste has been dumped at the site. Requires assessment and/or clean up.	0090001880
Moorabool Shire Council	MADDINGLEY	Side Of Kerrs RD	Former Landfill. Requires ongoing management.	0090003631
Moorabool Shire Council	FISKVILLE	Geelong-Ballan RD	Current Industrial Site. Requires assessment and/or clean up.	0090004570
Moorabool Shire Council	FISKVILLE	Geelong-Ballan RD	Current Industrial Site. Requires assessment and/or clean up.	0090004571
Moreland City Council	PASCOE VALE	512 PASCOE VALE RD	Current Service Station. Requires assessment and/or clean up.	0090002542
Moreland City Council	Brunswick	225 and 227-231 Barkly Street	Former Industrial Site. Requires ongoing management.	0090004362
Moreland City Council	BRUNSWICK	225 and 227-231 Barkly Street	Former Industrial Site. Requires ongoing management.	0090004520
Moreland City Council	BRUNSWICK EAST	4 BARKLY ST	Former petroleum storage site. Requires assessment and/or clean up.	0090005833
Mornington Peninsula Shire Council	SOMERVILLE	182 Eramosa RD	Illegal dumping. Requires assessment and/or clean up.	0090000097
Mornington Peninsula Shire Council	MOUNT ELIZA	250 Moorooduc HWY	Former Landfill. Requires ongoing management.	0090000477
Mornington Peninsula Shire Council	RYE	2233 POINT NEPEAN RD	Current Service Station. Requires ongoing management.	0090000658
Mornington Peninsula Shire Council	ROSEBUD WEST	119 Truemans RD	Former Landfill. Requires ongoing management.	0090003616
Mornington Peninsula Shire Council	CRIB POINT	2 Lens ST	Former Landfill. Requires ongoing management.	0090003619
Mornington Peninsula Shire Council	MOUNT ELIZA	250 Moorooduc HWY	Former Landfill. Requires ongoing management.	0090003744
Mornington Peninsula Shire Council	CRIB POINT	The Esplanade	Former Industrial Site. Requires ongoing management.	0090006084
Mount Alexander Shire Council	Castlemaine	74 Tomkies Road Lane	Contaminated soil is retained and managed onsite. Requires ongoing management.	0090004156
Moyne Shire Council	PORT FAIRY	Badhams LANE	Former Landfill. Requires ongoing management.	0090003625
Moyne Shire Council	ALLANSFORD	5331 Great Ocean RD	Current Industrial Site. Requires ongoing management.	0090004322
Nillumbik Shire Council	PANTON HILL	165 MOTSCHALL RD	Industrial waste has been dumped at the site. Requires assessment and/or clean up.	0090002083
Nillumbik Shire Council	PANTON HILL	165 MOTSCHALL RD	Current Industrial Site. Requires ongoing management.	0090002787
Nillumbik Shire Council	KANGAROO GROUND	105 GRAHAM RD	Former Landfill. Requires ongoing management.	0090003505
Nillumbik Shire Council	YARRAMBAT	290 Yan Yean RD	Former Landfill. Requires ongoing management.	0090006073
Northern Grampians Shire Council	Stawell	Tailings Storage Facility No. 2, CA1 Sec5 CA4 Sec5, CA5 Sec5, CA6 Sec5, CA18V Sec2	Current Industrial Site. Requires assessment and/or clean up.	0090005406
Northern Grampians Shire Council	STAWELL	25 Horsham RD	Former Industrial Site. Requires assessment and/or clean up.	0090005537
Port Phillip City Council	ELWOOD	54A MARINE PDE	Current Service Station. Requires assessment and/or clean up.	0090000663
Port Phillip City Council	PORT MELBOURNE	337 WILLIAMSTOWN RD	Current Service Station. Requires assessment and/or clean up.	0090004839
Southern Grampians Shire Council	PENSHURST	5188 PENSHURST-WARRNAMBOOL RD	Illegal dumping. Requires assessment and/or clean up.	0090005839
South Gippsland Shire Council	FOSTER	4090 SOUTH GIPPSLAND HWY	Former Landfill. Requires ongoing management.	0090003533
South Gippsland Shire Council	FOSTER	4090 SOUTH GIPPSLAND HWY	Former Landfill. Requires ongoing management.	0090003745
South Gippsland Shire Council	FOSTER	4090 SOUTH GIPPSLAND HWY	Former Landfill. Requires ongoing management.	0090003746
South Gippsland Shire Council	FOSTER	4090 SOUTH GIPPSLAND HWY	Former Landfill. Requires ongoing management.	0090003747

PRIORITY SITES REGISTER

Information as at 31 July 2015

Municipality	Suburb	Address	Issue	Notice Number
Surf Coast Shire Council	Winchelsea	84 Hopkins Street CA 33 Township of Winchelsea	Gun, pistol or rifle range. Requires assessment and/or clean up.	0090005090
Surf Coast Shire Council	Winchelsea	72 Willis Street Property Number 109990	Gun, pistol or rifle range. Requires assessment and/or clean up.	0090005952
Swan Hill Rural City Council	Swan Hill	3 Hastings Street	Current petroleum storage site. Requires assessment and/or clean up.	0090003573
Swan Hill Rural City Council	LAKE POWELL	LOT 1 TP898018, 3 BELSAR RD	Illegal dumping. Requires assessment and/or clean up.	0090004995
Swan Hill Rural City Council	LAKE POWELL	LOT 1 TP898018, 3 BELSAR RD	Industrial waste has been dumped at the site. Requires assessment and/or clean up.	0090005262
Swan Hill Rural City Council	PENTAL ISLAND	LOT 4IPS537291, 1411 PENTAL ISLAND ROAD	Industrial waste has been dumped at the site. Requires assessment and/or clean up.	0090006076
Towong Shire Council	BETHANGA	4 MARTIN ST	Former Landfill. Requires ongoing management.	0090003554
Warrnambool City Council	WARRNAMBOOL	Braithwaite ST	Former Landfill. Requires ongoing management.	0090003637
Wellington Shire Council	TRARALGON	Loy Yang Switchyard Bartons LANE	Ash pond with a Groundwater Attenuation Zone. Requires ongoing management.	0090002893
Wellington Shire Council	YARRAM	Off Yarram-Traralgon RD	Former Landfill. Requires ongoing management.	0090003055
Wellington Shire Council	LONGFORD	746 LONGFORD-LOCH SPORT RD	Former Landfill. Requires ongoing management.	0090003791
Wellington Shire Council	LONGFORD	746 LONGFORD-LOCH SPORT RD	Former Landfill. Requires ongoing management.	0090003792
Whitehorse City Council	BLACKBURN	24 Blackburn RD	Former Service Station. Requires assessment and/or clean up.	0090003153
Whitehorse City Council	BOX HILL	14 Federation ST	Former Landfill. Requires ongoing management.	0090003499
Whitehorse City Council	BLACKBURN	2 CENTRAL RD	Former Service Station. Requires assessment and/or clean up.	0090004262
Whittlesea City Council	THOMASTOWN	342 Settlement RD	Former Service Station. Requires assessment and/or clean up.	0090001959
Whittlesea City Council	EPPING	500 Cooper ST	Former Landfill. Requires ongoing management.	0090003490
Whittlesea City Council	EPPING	490 COOPER ST	Former Landfill. Requires ongoing management.	0090003502
Whittlesea City Council	THOMASTOWN	240 HIGH ST	Former Service Station. Requires assessment and/or clean up.	0090004077
Whittlesea City Council	THOMASTOWN	51 High ST	Current Industrial Site. Requires assessment and/or clean up.	0090004421
Whittlesea City Council	WHITTLESEA	125 HOLTS ROAD	Industrial waste has been dumped at the site. Requires assessment and/or clean up.	0090005750
Whittlesea City Council	EPPING	215 COOPER ST	Former Landfill. Requires ongoing management.	0090006070
Wodonga Rural City Council	WODONGA	3437 Beechworth-Wodonga RD	Former Landfill. Requires ongoing management.	0090003548
Wyndham City Council	Laverton North	19 Little Boundary RD	Current Industrial Site. Requires assessment and/or clean up.	0090000003
Wyndham City Council	LAVERTON NORTH	41 LEAKES RD	Former Industrial Site. Requires assessment and/or clean up.	0090000864
Wyndham City Council	LAVERTON NORTH	19 LITTLE BOUNDARY RD	Current Industrial Site. Requires assessment and/or clean up.	0090003318
Wyndham City Council	LAVERTON NORTH	41 LEAKES RD	Former Industrial Site. Requires ongoing management.	0090003389
Wyndham City Council	LITTLE RIVER	490 EDGARS RD	Illegal dumping. Requires assessment and/or clean up.	0090004276
Wyndham City Council	LAVERTON NORTH	87 Pipe RD	Current Industrial Site. Requires assessment and/or clean up.	0090004912
Wyndham City Council	LAVERTON NORTH	3 PROGRESS CT	Industrial waste has been dumped at the site. Requires assessment and/or clean up.	0090005804
Yarra City Council	RICHMOND	3-21a Kent St 1/4-14/4 Little Buckingham St	Former Industrial Site. Requires ongoing management.	0090001920
Yarra City Council	FITZROY NORTH	433 SMITH ST	Former Industrial Site. Requires ongoing management.	0090004363
Yarra Ranges Shire Council	KILSYTH	1 76 Fussell RD	Former Industrial Site. Requires assessment and/or clean up.	0090000004
Yarra Ranges Shire Council	KILSYTH	2 76 Fussell RD	Former Industrial Site. Requires assessment and/or clean up.	0090000005

PRIORITY SITES REGISTER

Information as at 31 July 2015

Municipality	Suburb	Address	Issue	Notice Number
Yarra Ranges Shire Council	KILSYTH	1 76 Fussell RD	Former Industrial Site. Requires assessment and/or clean up.	0090000006
Yarra Ranges Shire Council	KILSYTH	2 76 Fussell RD	Former Industrial Site. Requires assessment and/or clean up.	0090000007
Yarra Ranges Shire Council	COLDSTREAM	Ingram RD	Former Landfill. Requires ongoing management.	0090003838
Yarra Ranges Shire Council	COLDSTREAM	Ingram RD	Former Landfill. Requires ongoing management.	0090003839
Yarra Ranges Shire Council	HEALESVILLE	Mt Riddel RD	Former Landfill. Requires ongoing management.	0090003840
Yarra Ranges Shire Council	HEALESVILLE	Mt Riddel RD	Former Landfill. Requires ongoing management.	0090003841



Heritage and conservation register

<u>Abbotsford Bridge over Murray River</u>	<u>4301082</u>
<u>Balgagal Creek Bridge</u>	<u>4309646</u>
<u>Barham Bridge over Murray River</u>	<u>4301079</u>
<u>Barmah Bridge over Murray River</u>	<u>4301046</u>
<u>Bells Bridge over Munderoo Creek</u>	<u>4309621</u>
<u>Bethanga Bridge over the Murray River</u>	<u>4302002</u>
<u>Biggara Bridge over Murray River</u>	<u>4301074</u>
<u>Bringenbrong Bridge over Murray River</u>	<u>4301069</u>
<u>Bullenbong Creek Bridge</u>	<u>4309616</u>
<u>Burrangong Creek Bridge</u>	<u>4309642</u>
<u>Carrathool Bridge over Murrumbidgee River</u>	<u>4300165</u>
<u>Cobram Bridge over Murray River</u>	<u>4301002</u>
<u>Connaughtmans Creek Bridge</u>	<u>4309643</u>
<u>Coonamit Bridge over Wakool River</u>	<u>4300142</u>
<u>Cootamundry Creek Bridge No. 2</u>	<u>4309644</u>
<u>Demondrille Creek Bridge</u>	<u>4309647</u>
<u>Derringullen Creek Area</u>	<u>4301088</u>
<u>Echuca-Moama Road Rail Bridge over Murray River</u>	<u>4301047</u>
<u>Gee Gee Bridge over Wakool River</u>	<u>4300138</u>
<u>George Chaffey Bridge over Murray River, Mildura</u>	<u>4301083</u>
<u>Gonn Crossing Bridge, Murray River, Murrabit</u>	<u>4301078</u>
<u>Gundaroo Bridge over Yass River at Gundaroo</u>	<u>4300157</u>
<u>Hillas Creek Bridge</u>	<u>4309569</u>
<u>Indi Bridge over Murray River</u>	<u>4301068</u>
<u>Jingellic Bridge over Murray River</u>	<u>4301072</u>
<u>John Foord Bridge over Murray River at Corowa</u>	<u>4301018</u>
<u>Junction Bridge over Tumut River</u>	<u>4300007</u>
<u>Kirbys Bridge over Majors Creek</u>	<u>4309619</u>
<u>Mannus Creek Bridge</u>	<u>4309623</u>
<u>Mulwala Bridge over Murray River</u>	<u>4301017</u>
<u>Munderoo Creek Bridge</u>	<u>4309620</u>
<u>Murray River Approach Bridge No. 3</u>	<u>4301634</u>
<u>Murringo Creek Bridge</u>	<u>4309641</u>
<u>Muttama Creek Bridge</u>	<u>4309561</u>

<u>Nyah Bridge over Murray River</u>	<u>4301076</u>
<u>Oxley Bridge No.1 over Lachlan River</u>	<u>4301659</u>
<u>Oxley Bridge No.2 over Lachlan River</u>	<u>4301695</u>
<u>Poisoned Waterholes Creek Bridge</u>	<u>4309617</u>
<u>Popes Creek Bridge</u>	<u>4309547</u>
<u>Prince Alfred Bridge over Murrumbidgee River</u>	<u>4301652</u>
<u>Smollet Street Bridge over Bungambrawatha Creek</u>	<u>4301661</u>
<u>Speewa Ferry Crossing on the Murray River</u>	<u>4301081</u>
<u>Survey Tree - Broad Arrow Marking, near Deniliquin</u>	<u>4309691</u>
<u>Survey Tree - MR7, Albury</u>	<u>4309692</u>
<u>Survey Tree "BM AN 42", Darlington Point</u>	<u>4309693</u>
<u>Swan Hill - Murray River Road Bridge</u>	<u>4301080</u>
<u>Taemas Bridge over Murrumbidgee River</u>	<u>4305028</u>
<u>Ten Mile Creek Bridge</u>	<u>4309613</u>
<u>Tintaldra Bridge over Murray River</u>	<u>4301071</u>
<u>Tocumwal Bridge over Murray River</u>	<u>4301003</u>
<u>Tooleybuc Bridge over Murray River</u>	<u>4301077</u>
<u>Towong Bridge over Murray River</u>	<u>4301070</u>
<u>Union Bridge over Murray River</u>	<u>4301032</u>
<u>Vokins Creek Bridge</u>	<u>4309624</u>
<u>Wee Jasper Bridge over Goodradigbee River</u>	<u>4300140</u>
<u>Wymah Ferry Crossing on the Murray River</u>	<u>4301073</u>
<u>Yanco Creek Bridge</u>	<u>4309548</u>



[Home](#) > [Topics](#) > [Heritage places and items](#) > [Search for heritage](#)

Search for NSW heritage

[Return to search page where you can refine/broaden your search.](#)

Statutory listed items

Information and items listed in the State Heritage Inventory come from a number of sources. This means that there may be several entries for the same heritage item in the database. For clarity, the search results have been divided into three sections.

- **Section 1** - contains Aboriginal Places declared by the **Minister for the Environment** under the National Parks and Wildlife Act. This information is provided by the Heritage Division.
- **Section 2** - contains heritage items listed by the **Heritage Council of NSW** under the NSW Heritage Act. This includes listing on the State Heritage Register, an Interim Heritage Order or protected under section 136 of the NSW Heritage Act. This information is provided by the Heritage Division.
- **Section 3** - contains items listed by **local councils** on Local Environmental Plans under the Environmental Planning and Assessment Act, 1979 and **State government agencies** under s.170 of the Heritage Act. This information is provided by local councils and State government agencies.

Section 1. Aboriginal Places listed under the National Parks and Wildlife Act.

Your search did not return any matching results.

Section 2. Items listed under the NSW Heritage Act.

Your search returned 1 record.

Item name	Address	Suburb	LGA	SHR
Barham Bridge over Murray River	Main Road 319	Barham	Wakool	01456

Section 3. Items listed by Local Government and State Agencies.

Your search returned 9 records.

Item name	Address	Suburb	LGA	Information source
Barham Bridge Over Murray River	Main Road 319	Barham	Wakool	SGOV
Barham War Memorial Hall	Murray Street	Barham	Wakool	LGOV
Eagle Creek Bridge Regulator	Eagle Creek	Barham	Wakool	SGOV
Eagle Creek Cutting	Eagle Creek	Barham	Wakool	SGOV
Little Merran New Cutting Bridge Regulator		Barham	Wakool	SGOV
Little Merran Old Cutting	Little Murray River	Barham	Wakool	SGOV
Little Merran Old Cutting Regulator	Little Murray River	Barham	Wakool	SGOV
Little Murray Rock Weir		Barham	Wakool	SGOV
St. Helena Regulator	Little Merran Creek	Barham	Wakool	SGOV

There was a total of 10 records matching your search criteria.

Key:

LGA = Local Government Area

GAZ= NSW Government Gazette (statutory listings prior to 1997), HGA = Heritage Grant Application, HS = Heritage Study, LGOV = Local Government, SGOV = State Government Agency.

Note: While the Heritage Division seeks to keep the Inventory up to date, it is reliant on State agencies and local councils to provide their data. Always check with the relevant State agency or local council for the most up-to-date information.

Victorian Heritage Database Report
BARHAM KOONDROOK BRIDGE



Location:

KERANG-KOONDROOK ROAD KOONDROOK, Gannawarra Shire

Heritage Status / Level of Significance:

Registered

Victorian Heritage Register (VHR) Number: H0795

Listing Authority: VHR

Heritage Overlay Number: HO25

Statement of Significance:

What is Significant?

Built in 1904 by Monash and Anderson to a design by New South Wales Public Works Department engineer, Ernest De Burgh, the Barham-Koondrook Bridge is a composite De Burgh truss and steel centre lift-span bridge over the Murray River between the towns of Koondrook in Victoria and Barham in New South Wales.

The bridge comprises of a timber bridge deck supported by two 31.7m metre long De Burgh composite truss spans each side of a 17.8 steel lift-span bridge. The lift-span is supported by four cast iron pillars filled with concrete built into two cofferdams also filled with concrete. The approach spans are 9.1m each and are constructed of round timber girders on round timber trestle piers. The raising and lowering of the bridge deck was designed to allow paddle steamers and to pass through. The cross girders on the top of the structure are unusually curved and decorated with plaques showing the construction date and the names of both New South and Victoria.

The bridge timbers are tallowwood and ironbark from the northern rivers region of New South Wales, although some local river red gum was used for the decking on the minor timber spans. The northern rivers timber was used because of its superior strength and durability. Unlike the local river red gum, which has a tendency to twist and split when sawn into squared timber, ironbark retains its shape and strength.

The Murray around Barham was settled by graziers, mainly from Victoria, in the 1840s. Koondrook developed in the 1870s as a service town to the Murray River paddle steamer trade and the township benefited from adjacent red-gum forests for timber in demand for railway sleepers. Trade was further advanced when a tramway was established in 1888-89 to link Koondrook with the railhead at Kerang and local agriculture was aided by the construction of an irrigation pump in 1890.

Barham was settled more slowly. The connection between the two settlements was serviced by an old punt that had already been used for some time at Echuca. River crossing by punt was protracted and this hampered the ability move stock and produce from the northern bank of the Murray to the railway on the southern bank. Agitation for the construction of a bridge to replace the punt had been active since the 1890s.

Commercial, pastoral and agricultural interests from on both sides of the Murray combined efforts to lobby for the construction of a bridge. Barham-Koondrook is approximately halfway between the Swan Hill and Echuca bridges and it was argued that that the Moulamein Koondrook droving route was shorter, better watered and better grassed than the routes through Swan Hill or Echuca. In addition land in the Riverina north of the Murray was considered more suited to agriculture than that around Kerang but the lack of a bridge was hindering its development making the connection with the closer Victorian markets difficult.

Initially both Victorian and the New South Wales Governments were lukewarm in their response to requests for the bridge but a deputation of Victorian politicians to New South Wales in 1900 eventually succeeded in obtaining funds from New South Wales. Victoria offered to pay for half the cost of the bridge if New South Wales paid the other half.

Work commenced in April 1903 and was completed 8 October 1904, making the Barham-Koondrook Bridge the twelfth bridge to cross the Murray River.

The bridge directly connected the pastoral and agricultural concerns in the Wakool region of the Riverina with the Victorian railhead at Koondrook and has long been an important link in the north-south stock route connecting Victoria with the New South Wales and Queensland pastoral centres.

How is it Significant?

The Barham-Koondrook Bridge is of historical and technical (scientific) significance to the State of Victoria.

Why is it Significant?

The Barham-Koondrook Bridge is of technical (scientific) significance for the innovations used in its design and construction. The De Burgh Truss was developed by Ernest de Burgh as an improvement on the innovative Allen Truss. The bridge is a rare combination of the Percy Allan designed steel central lift-span with composite De Burg trusses. The only other Murray River bridge to have this configuration is the Cobram Bridge. Only two other were built in New South Wales, over the Paterson River at Hinton and Dunmore, west of Newcastle. No other bridges of this type were built in Victoria.

The Barham-Koondrook Bridge is of historical significance for its associations with John Monash who was one of Australia's most important engineers, and one of the country's most famous soldiers. The Barham-Koondrook Bridge is also of historical significance for its association with the innovative and influential engineer Ernest De Burgh.

The Barham-Koondrook Bridge is of historical significance for its role in facilitating intercolonial trade between New South Wales and Victoria.

Heritage Study / Consultant	
Construction Date Range	
Architect / Designer	
Municipality	GANNAWARRA SHIRE
Other names	
Hermes number	34555
Property number	

This place/object may also be State heritage listed. Check the Victorian Heritage Database. For further details, contact the local Council or go to Planning Schemes Online

BARHAM KOONDROOK BRIDGE

Location

KERANG-KOONDROOK ROAD KOONDROOK,
Gannawarra Shire

[Google Maps and Google Streetview](#)

Victorian Heritage Register (VHR) Number

H0795

Heritage Overlay Number

HO25



Level of Significance

Registered

Extent of Registration

1. The part of the place known as the Barham-Koondrook Bridge over the Murray River at Koondrook located in Victoria, including the bridge and its support structure, the abutments, the roads and embankments marked (B1) on Diagram 795 held by the Executive Director.
2. All of the land marked L1 on Diagram 795 held by the Executive Director.

Statement of Significance

What is Significant?

Built in 1904 by Monash and Anderson to a design by New South Wales Public Works Department engineer, Ernest De Burgh, the Barham-Koondrook Bridge is a composite De Burgh truss and steel centre lift-span bridge over the Murray River between the towns of Koondrook in Victoria and Barham in New South Wales.

The bridge comprises of a timber bridge deck supported by two 31.7m metre long De Burgh composite truss spans each side of a 17.8 steel lift-span bridge. The lift-span is supported by four cast iron pillars filled with concrete built into two cofferdams also filled with concrete. The approach spans are 9.1m each and are constructed of round timber girders on round timber trestle piers. The raising and lowering of the bridge deck was designed to allow paddle steamers and to pass through. The cross girders on the top of the structure are unusually curved and decorated with plaques showing the construction date and the names of both New South and Victoria.

The bridge timbers are tallowwood and ironbark from the northern rivers region of New South Wales, although some local river red gum was used for the decking on the minor timber spans. The northern rivers timber was used because of its superior strength and durability. Unlike the local river red gum, which has a tendency to twist and split when sawn into squared timber, ironbark retains its shape and strength.

The Murray around Barham was settled by graziers, mainly from Victoria, in the 1840s. Koondrook developed in the 1870s as a service town to the Murray River paddle steamer trade and the township benefited from adjacent red-gum forests for timber in demand for railway sleepers. Trade was further advanced when a tramway was established in 1888-89 to link Koondrook with the railhead at Kerang and local agriculture was aided by the construction of an irrigation pump in 1890.

Barham was settled more slowly. The connection between the two settlements was serviced by an old punt that had already been used for some time at Echuca. River crossing by punt was protracted and this hampered the ability move stock and produce from the northern bank of the Murray to the railway on the southern bank. Agitation for the construction of a bridge to replace the punt had been active since the 1890s.

Commercial, pastoral and agricultural interests from on both sides of the Murray combined efforts to lobby for the construction of a bridge. Barham-Koondrook is approximately halfway between the Swan Hill and Echuca bridges and it was argued that that the Moulamein Koondrook droving route was shorter, better watered and better grassed than the routes through Swan Hill or Echuca. In addition land in the Riverina north of the Murray was considered more suited to agriculture than that around Kerang but the lack of a bridge was hindering its development making the connection with the closer Victorian markets difficult.

Initially both Victorian and the New South Wales Governments were lukewarm in their response to requests for the bridge but a deputation of Victorian politicians to New South Wales in 1900 eventually succeeded in obtaining funds from New South Wales. Victoria offered to pay for half the cost of the bridge if New South Wales paid the other half.

Work commenced in April 1903 and was completed 8 October 1904, making the Barham-Koondrook Bridge the twelfth bridge to cross the Murray River.

The bridge directly connected the pastoral and agricultural concerns in the Wakool region of the Riverina with the Victorian railhead at Koondrook and has long been an important link in the north-south stock route connecting Victoria with the New South Wales and Queensland pastoral centres.

How is it Significant?

The Barham-Koondrook Bridge is of historical and technical (scientific) significance to the State of Victoria.

Why is it Significant?

The Barham-Koondrook Bridge is of technical (scientific) significance for the innovations used in its design and construction. The De Burgh Truss was developed by Ernest de Burgh as an improvement on the innovative Allen Truss. The bridge is a rare combination of the Percy Allan designed steel central lift-span with composite De Burg trusses. The only other Murray River bridge to have this configuration is the Cobram Bridge. Only two other were built in New South Wales, over the Paterson River at Hinton and Dunmore, west of Newcastle. No other bridges of this type were built in Victoria.

The Barham-Koondrook Bridge is of historical significance for its associations with John Monash who was one of Australia's most important engineers, and one of the country's most famous soldiers. The Barham-Koondrook Bridge is also of historical significance for its association with the innovative and influential engineer Ernest De Burgh.

The Barham-Koondrook Bridge is of historical significance for its role in facilitating intercolonial trade between New South Wales and Victoria.

Create Report:

Heritage Act
Categories
Municipality

Heritage place
GANNAWARRA
SHIRE



PDF Report

(Build 106 (34294) / 01/09/14 - 89228 places Online)

[Terms and Conditions](#) [Reset Search](#)



Whole title | Parent Act | Historical versions | Historical notes | Search title | Maps

Wakool Local Environmental Plan 2013

Current version for 27 January 2016 to date (accessed 29 January 2016 at 12:47)
Schedule 5

<< page >>

Schedule 5 Environmental heritage

(Clause 5.10)

Part 1 Heritage items

Locality	Item name	Address	Property description	Significance	Item no
Barham	Barham Koondrook Bridge over Murray River	Main Road 319		State	I2
Barham	Barham War Memorial Hall	15 Murray Street	Part Lots 5 and 6, Section 4, DP 758053; Part Lot 157, DP 1049554	Local	I1
Cunninyeuk	Gee Gee Bridge over Wakool River	Nacurrie Road North, Noorong State Forest	Adjacent to Lot 50, DP 756533	State	I3
Koraleigh	Koraleigh Uniting Church	17 Eagles Lane	Lot 8, Section 1, DP 15133	Local	I4
Moulamein	The Old Courthouse and footbridge	Via Jebb Street	Part Lot 109 and Lot 110, DP 39558	Local	I5
Murrabit	Gonn Crossing Bridge over Murray River	Murrabit Road	Adjacent to Lot 1, DP 608956	Local	I6
Murray Downs	Murray Downs Homestead	MR 467 Swan Hill-Kyalite Road	Lot 2, DP 1067731	State	I7
Nyah	Nyah Bridge over Murray River	Speewa Road	Adjacent to Lot 1, DP 135141	Local	I9
Speewa	Speewa Ferry, Murray River	Speewa Ferry Road	Adjacent to Lot 3, DP 317039	Local	I10
Swan Hill	Coonamit Bridge over Wakool River	MR 386	Adjacent to Lot 1, DP 653213	State	I12
Swan Hill	Swan Hill Bridge over Murray River	MR 467	Adjacent to Lot 65, DP 756603	State	I11
Tooleybuc	Tooleybuc Bridge over Murray River		Adjacent to Lot 1, DP 585209	State	I13

Top of page