



Australian Government

BUILDING OUR FUTURE



Belmore Road Ramps

Community update – Have your say

Roads and Maritime Services | November 2017

The Australian and NSW Governments are jointly funding this project to build two new east-facing ramps to improve:

- access to the M5 South West Motorway at Belmore Road, Riverwood for local road users accessing Sydney airport and the CBD
- the efficiency of the local network, easing congestion for local residents and businesses.

Review of Environmental Factors

Roads and Maritime has prepared the detailed design and a Review of Environmental Factors (REF) to examine the potential impact of the proposed Belmore Road Ramps.

The REF addresses potential environmental impacts including noise, heritage, biodiversity and amenity as well as impacts during construction, and outlines measures to reduce and manage the potential impacts.

The REF will be on display until **Friday 15 December 2017**. All feedback will be considered and a submissions report published.

Benefits

- Provide better access and faster entry and exit to and from the M5 South West Motorway at Belmore Road, Riverwood
- Ease congestion and reduce travel times
- Improve travel reliability for local road users
- Provide an additional choice of route to the city and to Belmore Road for local Riverwood motorists and businesses
- Extend the existing shared pathway network through Rotary Park, adjacent to the M5 South West Motorway

Key features

- New entry ramp for direct access to the M5 South West Motorway to travel east from Belmore Road towards Sydney Airport and the city
- New exit ramp for motorists travelling west on the M5 South West Motorway to access Belmore Road
- Widening the existing eastbound exit road ramp from the M5 South West Motorway to allow an additional right turn lane onto Belmore Road
- Upgrade of Belmore Road to allow southbound vehicles to turn left onto the new ramp to the M5 South West Motorway
- Modifying the central median on Belmore Road bridge to provide a right turn lane onto the new ramp to the M5 South West Motorway
- New and upgraded traffic signals at the Belmore Road and the M5 South West Motorway interchange
- New shared pathway through Rotary Park, connecting to the existing shared pathway network
- New afternoon peak (4-7pm) clearway on Belmore Road southbound between Hannans Road and Josephine Street

KEY

Modification to centre median to provide right turn onto eastbound entry ramp

New tolling gantry

Project boundary

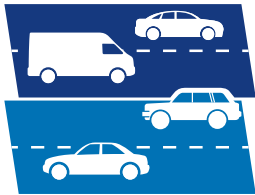
New ramps

New shared user path


Widening of existing eastbound entry ramp

New drainage culvert

Clearway



Easing
congestion



More time with
family and friends



New pathways
for active transport

REF display locations

During the display period, the REF is available to view in hard copy at the following locations:

City of Canterbury Bankstown Council

Bankstown Customer Service Centre

Bankstown Civic Tower
66 – 72 Rickard Road, Bankstown

Campsie Customer Service Centre

137 Beamish Street, Campsie

Riverwood Branch Library

Corner Belmore Road and Roosevelt Avenue,
Riverwood

Roads and Maritime Services

20 – 44 Ennis Road, Milsons Point

Electronic copies of this community update and the REF are also available on the Roads and Maritime website at

www.rms.nsw.gov.au/belmoreroadramps

Community information drop-in sessions

Roads and Maritime Services will host two community 'drop in' information sessions.


The drop-in sessions will enable the community to meet face-to-face with project team members who will be available to answer questions and receive feedback. A formal presentation will not be given, so please feel free to drop in any time during these sessions.

Tuesday 28 November from 4pm to 7pm

Tuesday 5 December from 4pm to 7pm

Venue: Morris Iemma Indoor Sport Centre

Location: 150 Belmore Road North, Riverwood



If you need help understanding this information, please contact the Translating and Interpreting Service on 131 450 and ask them to call us on 1800 571 850.



Next steps



The closing date for feedback on REF and concept design is **Friday 15 December**. All feedback will be considered and a submission report prepared.

Roads and Maritime will finalise the REF and prepare for construction in the first quarter of 2018, subject to project approval.

Have your say

To have your say or if you have any questions and would like more information please contact our project team:

1 800 571 850

belmore.road@rms.nsw.gov.au

www.rms.nsw.gov.au/belmoreroadramps

Belmore Road Ramps,
Roads and Maritime Services
Locked Bag 928, North Sydney NSW 2059



November 2017

RMS 17.621

Privacy Roads and Maritime Services ("RMS") is subject to the Privacy and Personal Information Protection Act 1998 ("PPIP Act") which requires that we comply with the Information Privacy Principles set out in the PPIP Act. All information in correspondence is collected for the sole purpose of delivering this project. The information received, including names and addresses of respondents, may be published in subsequent documents unless a clear indication is given in the correspondence that all or part of that information is not to be published. Otherwise RMS will only disclose your personal information, without your consent, if authorised by the law. Your personal information will be held by RMS at 101 Miller Street, North Sydney NSW 2060. You have the right to access and correct the information if you believe that it is incorrect.