

# Improving bus on-time running in Camperdown, Stanmore, Petersham, Dulwich Hill and Marrickville

## Transport for NSW has identified some ways to improve the reliability of buses in the Inner West Local Government area.

Transport for NSW and Roads and Maritime Services asked the community for feedback between February and March 2017 on a proposal to make changes to some bus stops in Sydney's southern suburbs along the bus routes 412, 423, 426, and 428.

We received feedback from 215 people and organisations. We would like to thank everyone for their comments. The feedback included comments around access to bus services, additional walking distances and project justification.

We summarised the feedback and our responses into a Submissions Report, which can be viewed at [www.rms.nsw.gov.au/bpp](http://www.rms.nsw.gov.au/bpp).

### BUS STOP CHANGES

We considered all feedback while finalising the proposal and decided to proceed with the removal of bus stops at the following locations:

- ▶ Salisbury Road near St Marys Street, Camperdown
- ▶ Salisbury Road near Durham Street, Stanmore
- ▶ Salisbury Road near Northumberland Avenue, Stanmore
- ▶ Douglas Street near Bruce Street (inbound), Stanmore
- ▶ Douglas Street near Bruce Street (outbound), Stanmore
- ▶ Trafalgar Street near Audley Street (inbound), Petersham
- ▶ Trafalgar Street near Audley Street (outbound), Petersham
- ▶ Beauchamp Street near School Parade, Marrickville
- ▶ Wardell Road near Ewart Street, Dulwich Hill
- ▶ Addison Road near East Street, Marrickville
- ▶ New Canterbury Road near Herbert Street, Dulwich Hill
- ▶ New Canterbury Road near Beach Street, Dulwich Hill
- ▶ New Canterbury Road near Constitution Road, Dulwich Hill
- ▶ Livingstone Road near Marrickville Road, Marrickville.
- ▶ Salisbury Road near Myrtle Street (inbound), Stanmore
- ▶ Salisbury Road near Myrtle Street (outbound), Stanmore

We will relocate the bus stops on:

- ▶ Victoria Road near Sydenham Road, Marrickville
- ▶ New Canterbury Road near Clargo Street, Dulwich Hill.

Following a review of the feedback, we have decided not to proceed with proposed changes and will retain the bus stops at the following locations:

- ▶ Marrickville Road near Livingstone Road, Marrickville
- ▶ Marrickville Road near Fletcher Road, Marrickville
- ▶ Marrickville Road near Petersham Road, Marrickville.

We will extend bus stops on:

- ▶ Victoria Road near Sydenham Road, Marrickville
- ▶ Marrickville Road near Victoria Road, Marrickville
- ▶ Marrickville Road near Illawarra Road, Marrickville
- ▶ Illawarra Road near Warburton Street, Marrickville.

We will also signpost the bus zone at the existing bus stops on Addison Road near William Street in Marrickville.

### BACKGROUND

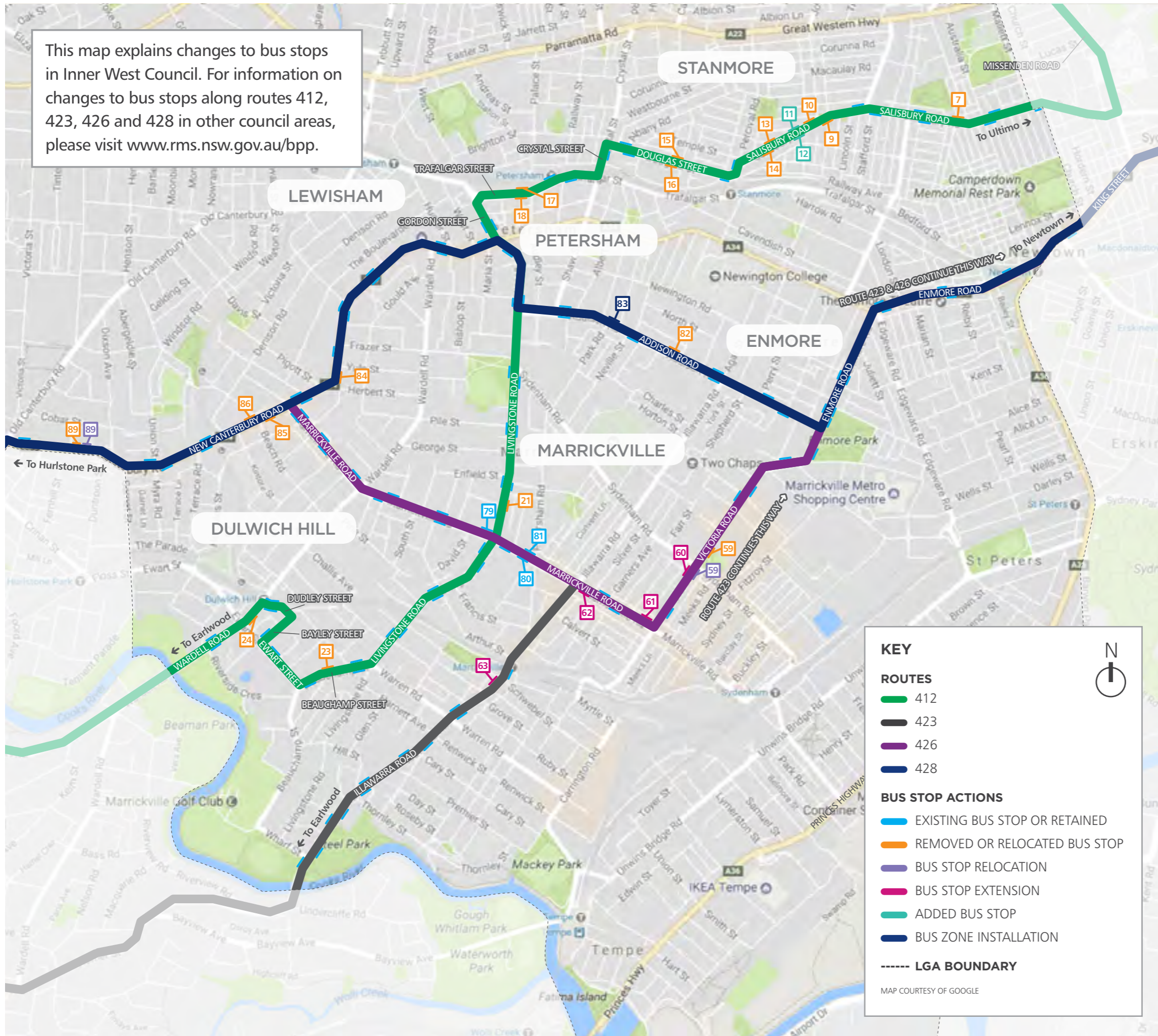
These changes are part of Sydney's Bus Future, the NSW Government's plan to redesign Sydney's bus network to meet customer needs now and into the future. In this plan, our customers tell us that travel time and on-time running are some of the most important service features.

These changes have been developed by Transport for NSW and Roads and Maritime, in consultation with Sydney Buses. Local councils were consulted as part of the early planning work. For more information on Sydney's Bus Future, please visit [www.transport.nsw.gov.au/content/sydneys-bus-future](http://www.transport.nsw.gov.au/content/sydneys-bus-future).

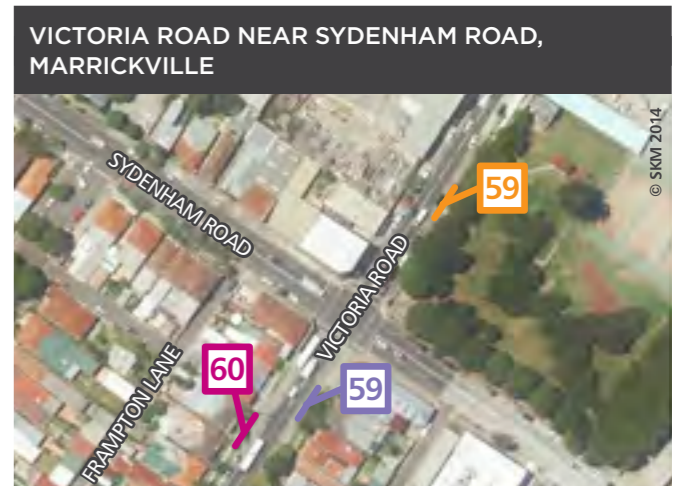
### KEY OUTCOMES OF THE PROPOSAL

- ▶ Contributing to the NSW Government's target of 95 per cent on-time running of bus services
- ▶ Making travel times more reliable for customers.

This map explains changes to bus stops in Inner West Council. For information on changes to bus stops along routes 412, 423, 426 and 428 in other council areas, please visit [www.rms.nsw.gov.au/bpp](http://www.rms.nsw.gov.au/bpp).



21 Remove bus stop and replace with parking (+3 spaces)




59 Relocate bus stop and replace with parking (+3 spaces)  
 59 Bus stop relocation remove parking (-5 spaces)  
 60 Bus stop extension about 5 metres south west remove parking (-1 space)



63 Bus stop extension about 5 metres south west remove parking (-2 spaces)

BEAUCHAMP STREET NEAR SCHOOL PARADE,  
MARRICKVILLE



23 Remove bus stop and replace with parking (+3 spaces)

WARDELL ROAD NEAR EWART STREET,  
DULWICH HILL



24 Remove bus stop and replace with No Parking Zone

MARRICKVILLE ROAD NEAR GLADSTONE STREET, MARRICKVILLE



61 Bus stop extension about 10 metres north west remove parking (-1 space)

62 Bus stop extension about 10 metres south replaces parking (-2 spaces)

MARRICKVILLE ROAD NEAR LIVINGSTONE ROAD,  
MARRICKVILLE



79 Bus stop retained due to community feedback

MARRICKVILLE ROAD NEAR PETERSHAM ROAD,  
MARRICKVILLE



80 Bus stop retained due to community feedback

81 Bus stop retained due to community feedback

ADDISON ROAD NEAR BRIGHT STREET, MARRICKVILLE



82 Remove bus stop and replace with parking (+2 spaces)

83 Bus zone signposted

**SALISBURY ROAD NEAR ST MARYS STREET, CAMPERDOWN**



- 7** Remove bus stop and replace with parking (+2 spaces)

**SALISBURY ROAD NEAR MYRTLE LANE, STANMORE**



- 9** Remove bus stop and replace with parking (+3 spaces)
- 10** Remove bus stop and replace with parking (+1 space)
- 11** New bus stop remove parking (-3 spaces)
- 12** New bus stop remove parking (-4 spaces)
- 13** Remove bus stop and replace with parking (+3 spaces)
- 14** Remove bus stop and replace with parking (+1 space)

**DOUGLAS STREET NEAR BRUCE STREET, STANMORE**



- 15** Remove bus stop and replace with No Stopping Zone
- 16** Remove bus stop and replace with parking (+1 space)

**TRAFALGAR STREET NEAR AUDLEY STREET, PETERSHAM**



- 17** Remove bus stop and replace with parking (+4 spaces)
- 18** Remove bus stop and replace with parking (+5 spaces)

### NEW CANTERBURY ROAD NEAR HERBERT STREET, DULWICH HILL



**84** Remove bus stop and replace with parking (+3 spaces)


### NEW CANTERBURY ROAD NEAR BEACH ROAD, DULWICH HILL



**85** Remove bus stop and replace with parking (+3 spaces)

**86** Remove bus stop and replace with No Stopping Zone

### NEW CANTERBURY ROAD NEAR CLARGO STREET, DULWICH HILL



**89** Relocate bus stop and replace with parking (+2 spaces)

**89** Relocation of bus stop remove parking (-2 spaces)

## CONTACT US


If you have any questions, please contact our project team:

 leave a message on 1800 575 250

 [buspriority@rms.nsw.gov.au](mailto:buspriority@rms.nsw.gov.au)

For more information visit:

 [www.rms.nsw.gov.au/bpp](http://www.rms.nsw.gov.au/bpp)



If you need help understanding this information, please contact the Translating and Interpreting Service on **131 450** and ask them to call us on **1300 761 923**.

**Privacy** Roads and Maritime Services ("RMS") is subject to the Privacy and Personal Information Protection Act 1998 ("PIIP Act") which requires that we comply with the Information Privacy Principles set out in the PIIP Act. All information in correspondence is collected for the sole purpose of assisting in the assessment of this proposal. The information received, including names and addresses of respondents, may be published in subsequent documents unless a clear indication is given in the correspondence that all or part of that information is not to be published. Otherwise RMS will only disclose your personal information, without your consent, if authorised by the law. Your personal information will be held by RMS at 27 Argyle Street, Parramatta NSW 2150. You have the right to access and correct the information if you believe that it is incorrect.