

## Showground Road Upgrade – between Carrington Road and Old Northern Road, Castle Hill

The review of environmental factors and concept design for Showground Road at Castle Hill is on display for community comments until Friday 2 May 2014.

### Background

Showground Road runs between Old Northern Road and Windsor Road.

It is one of the main access roads to the Castle Hill town centre, which includes the Castle Towers Shopping Centre (Castle Towers). The proposal is needed to address the existing congestion experienced by motorists, especially during peak times and Saturdays. It is also needed in response to the projected growth in local and regional traffic, as well as the additional traffic generated by new developments in the Castle Hill centre, which includes the expansion of Castle Towers.

### Project features

The key features of the proposal include:

- Widen and upgrade about 1.5 kilometres of Showground Road from a two-lane partially divided carriageway to a four-lane divided carriageway, to connect with the existing four-lane section west of Carrington Road and east of Pennant Street
- Modify the intersections of Showground Road with Britannia Road, Rowallan Avenue, Cecil Avenue, Kentwell Avenue/Cheriton Avenue and Pennant Street
- Provide left in/left out restrictions at the intersection of Showground Road and Britannia Road
- Provide new set of traffic lights at the intersection of Showground Road and Rowallan Avenue
- Remove the pedestrian controlled traffic lights at the intersection of Showground Road and Cecil Avenue

- Provide a new set of traffic lights at the intersection of Showground Road and Kentwell Avenue/Cheriton Avenue
- Modify the existing signals at the intersection of Showground Road and Pennant Street
- Provide bus priority measures in the eastbound direction at the intersections of Showground Road with Rowallan Avenue, Kentwell Avenue and Pennant Street
- Construct a 2.5 metre wide shared footpath and cycleway along the northern side of Showground Road between Carrington Road and Pennant Street
- Construct a 1.5 metre wide footpath along the southern side of Showground Road
- Construct a median with varying width.

### Project benefits

The beneficial effects of the proposal would include:

- Reduced travel times and congestion
- Improved intersection performance
- Improved road safety for all road users
- Better facilities and connectivity for pedestrians and cyclists.



This document contains important information about road projects in your area. If you require the services of an interpreter, please contact the Translating and Interpreting Service on 131 450 and ask them to call the project team on (02) 8849 2465. The interpreter will then assist you with translation.





To Kellyville

Carrington Road

Future  
NWRL  
Showground  
Station




Britannia Road

New  
with  
meas

Left in/left out  
restriction

Off-road shared path

**KEY**

-  Median
-  Lane markings
-  Off-road shared path

**SCALE**

200 m







PREPARE REVIEW OF  
ENVIRONMENTAL FACTORS (REF)  
AND CONCEPT DESIGN

WE  
ARE  
HERE

REF AND CONCEPT DESIGN DISPLAY  
FOR COMMUNITY COMMENT

COLLATION OF COMMENTS AND  
PREPARATION OF SUBMISSIONS REPORT

PROJECT APPROVAL

DETAILED DESIGN

CONSTRUCTION

## Where to get more information

### Roads and Maritime Services

Phone: (02) 8849 2465

Email: [ShowgroundRoadUpgrade@rms.nsw.gov.au](mailto:ShowgroundRoadUpgrade@rms.nsw.gov.au)

Web: [rms.nsw.gov.au/roadprojects](http://rms.nsw.gov.au/roadprojects)

and follow the links to projects in  
Western Sydney

## Have your say

Written comments are invited until Friday 2 May  
and should be sent to:

Matty Mathivanar,  
Project Development Manager,  
Showground Road Upgrade  
Roads and Maritime Services  
PO Box 973 PARRAMATTA, NSW 2124

Or email your comments to  
[ShowgroundRoadUpgrade@rms.nsw.gov.au](mailto:ShowgroundRoadUpgrade@rms.nsw.gov.au)

## Display locations

The review of environmental factors and concept design for the proposed Showground Road upgrade is on display on the Roads and Maritime website at [www.rms.nsw.gov.au/roadprojects](http://www.rms.nsw.gov.au/roadprojects) and follow the links to Western Sydney, or see it at the following locations until **Friday 2 May**:

### The Hills Shire Council

3 Columbia Court  
Baulkham Hills NSW 2153  
Monday to Friday between 8.30am and 4.30pm

### Castle Hill Library

Cnr Castle Street and Pennant Street  
Castle Hill NSW 2154  
Monday to Friday between 10am and 8pm  
Saturday between 10am and 5pm  
Sunday between 1pm and 5pm

## What happens next

After consideration of community comments Roads and Maritime will determine whether the proposal should proceed as proposed, or whether any alterations to the proposal are necessary. If the proposal goes ahead, Roads and Maritime proceeds with final design and tenders are called for construction of the proposal.

## How to receive a copy of the Review of Environmental Factors (REF)

The document can be downloaded from the Roads and Maritime website at [rms.nsw.gov.au/roadprojects](http://rms.nsw.gov.au/roadprojects).

You can also request a CD copy by contacting the Project Manager on (02) 8849 2465 or email [ShowgroundRoadUpgrade@rms.nsw.gov.au](mailto:ShowgroundRoadUpgrade@rms.nsw.gov.au)

## Community information sessions

Roads and Maritime will host two community information sessions where you can drop by and speak to the project team. These will be held on:

- **Saturday 29 March** between 10.30am and 12.30pm
- **Thursday 3 April** between 5pm and 7pm

### Castle Hill Library

Sonya Phillips Room, Corner of Castle Street and Pennant Street, Castle Hill



### Roads and Maritime Services

**Privacy:** Roads and Maritime Services ("RMS") is subject to the *Privacy and Personal Information Protection Act 1998* ("PIIP Act") which requires that we comply with the Information Privacy Principles set out in the PIIP Act.

All information in correspondence is collected for the sole purpose of assisting in the assessment of this proposal. The information received, including names and addresses of respondents, may be published in subsequent documents unless a clear indication is given in the correspondence that all or part of that information is not to be published. Otherwise RMS will only disclose your personal information, without your consent, if authorised by the law. Your personal information will be held by RMS at 27 Argyle Street, Parramatta NSW 2150. You have the right to access and correct the information if you believe that it is incorrect.