



Cecil Avenue exit

What happens next?

Upgrading from Kentwell Avenue to Pennant Street

Roads and Maritime will start work to upgrade the section of Showground Road between Kentwell Avenue and Pennant Street from two lanes to four lanes, later this year.

This section of Showground Road was part of the original project. However, construction of this section was postponed to understand the extent of development proposals in the area, particularly Castle Towers.

To facilitate the ugrade and maintain safety and traffic flow, Roads and Maritime will close access between Kentwell Avenue and Showground Road.

Access between Cheriton Avenue and Showground Road will be closed during the construction period, which will be up to 12 months.

Roads and Maritime is now calling for tenders for construction.

Key features of Kentwell Avenue to Pennant Street upgrade

- Widening Showground Road to four lanes between Kentwell Avenue and Pennant Street with additional turning lanes
- Upgrading the Showground Road and Pennant Street intersection to include additional turning lanes and a bus priority measure
- Installing new traffic lights at the Showground Road and Cheriton Avenue intersection
- Providing concrete footpaths on both sides of the road.



Completed section of Showground Road looking east

Other improvements

Carrington Road Intersection upgrade

Roads and Maritime Services is planning to upgrade the intersection at Showground Road and Carrington Road. This proposal is part of the Bus Priority Infrastructure Program, which aims to improve the reliability and efficiency of bus services, while easing congestion for all road users.

Upcoming work

Throughout 2018 we have been carrying out further investigation work and detailed design on the proposed upgrade. We will continue to update you as the project progresses.

Contact the Bus Priority Team

For more information about the Bus Priority Infrastructure Program please contact the project team on **1800 575 250** or showgroundcarrington@rms.nsw.gov.au.

Alternatively, please visit the website rms.nsw.gov.au/bpp.

New clearways on Showground Road

New weekend and weekday clearways are now in place on Showground Road between Windsor Road and Old Northern Road.

What is a clearway?

A clearway is a section of road where stopping and parking is not allowed during the times shown on the clearway sign.

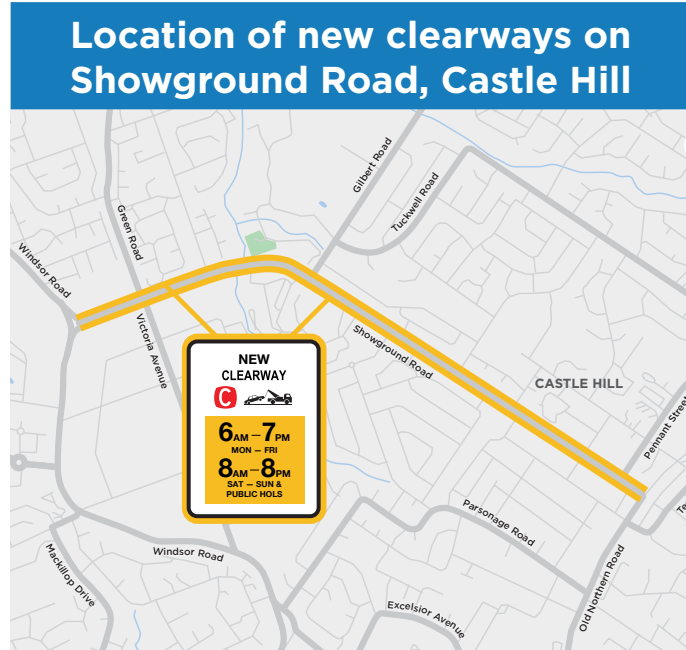
Clearways reduce congestion, improve journey times, and improve safety by ensuring all lanes are available to traffic.

Clearways ensure that the road remains clear of parked vehicles so that traffic will continue to flow freely without interference from parked or manoeuvring vehicles.

For more information about clearways please contact the project team on **1300 706 232** or clearways@rms.nsw.gov.au.



North of Cecil Avenue, Showground Road westbound



Contact us

If you have any questions or would like more information on the Showground Road Upgrade please contact our project team:

1800 787 417

@ showgroundroadupgrade@nsw.gov.au

PO Box 973 Parramatta NSW 2124



If you need help understanding this information, please contact the Translating and Interpreting Service on 131 450 and ask them to call us on 1800 787 417.



September 2018
RMS.18.1009

Privacy Roads and Maritime Services ("RMS") is subject to the Privacy and Personal Information Protection Act 1998 ("PPIP Act") which requires that we comply with the Information Privacy Principles set out in the PPIP Act. All information in correspondence is collected for the sole purpose of assisting in the delivery of this project. The information received, including names and addresses of respondents, may be published in subsequent documents unless a clear indication is given in the correspondence that all or part of that information is not to be published. Otherwise RMS will only disclose your personal information, without your consent, if authorised by the law. Your personal information will be held by RMS at 27 Argyle Street, Parramatta. You have the right to access and correct the information if you believe that it is incorrect.



Showground Road Upgrade

Community update

September 2018

Roads and Maritime Services has completed the first section of the Showground Road upgrade between Carrington Road and Kentwell Avenue, Castle Hill.

The project will help:

- reduce congestion
- increase traffic capacity to meet the predicted growth from development in the area
- improve safety for all road users.



Central potted median on Showground Road

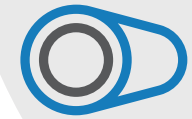
Showground Road upgrade – what have we done

7.2kms



of underground
cabling laid

1.9kms



of drainage
pipes laid

11,200m³



of earthworks
moved

15,300



tonnes of base
pavements placed

20,000m²



of existing asphalt
removed

13,000



tonnes of
asphalt laid

**over
10,000m**



of line marking
completed

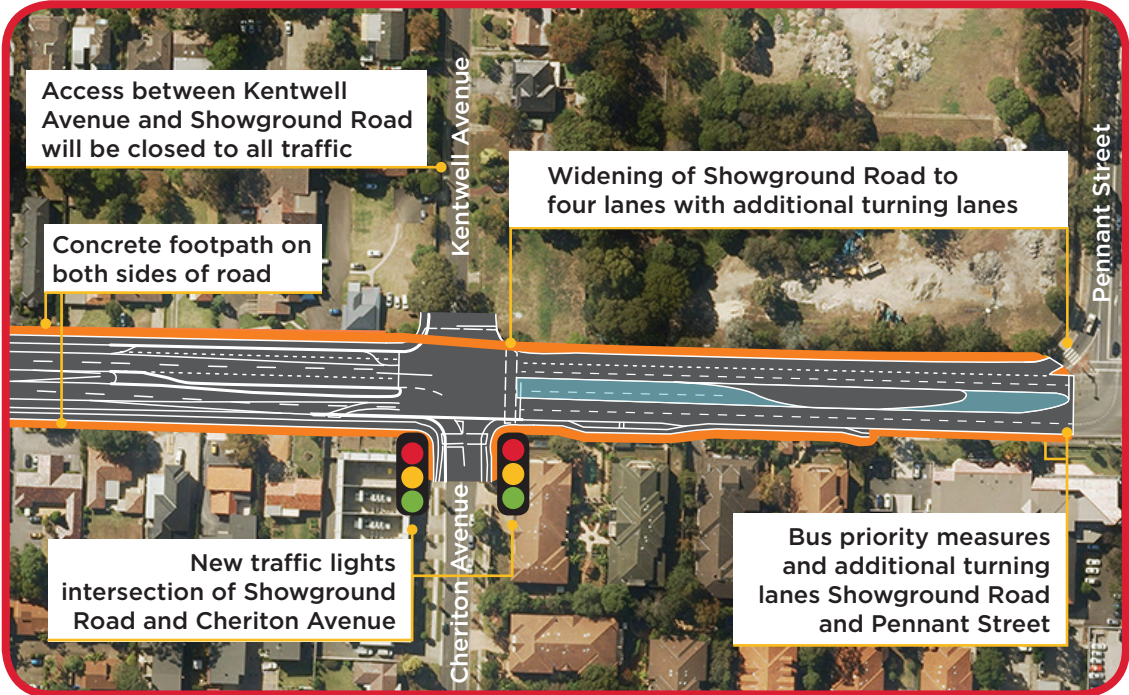
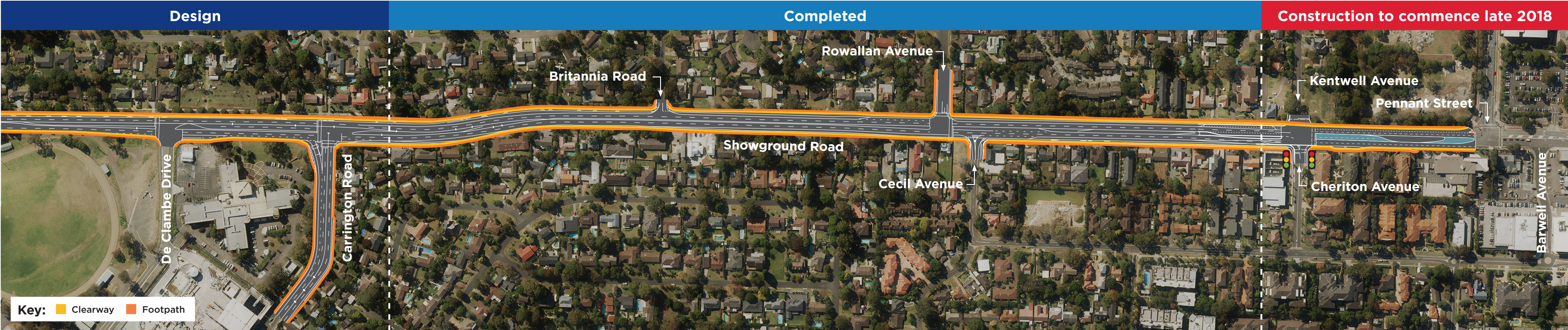
6,500m²



of concrete laid
for footpaths and
driveways

Showground Road Upgrade

*Road design approved in 2014 REF



Carrington Road Intersection

- Part of the Bus Priority Infrastructure Program to improve the reliability and efficiency of bus services
- investigation and design ongoing in 2018.

Benefits

- Increasing traffic capacity to meet the predicted growth from development in the area
- Reducing congestion
- Improving safety for all road users.

Benefits

On completion Showground Road will be upgraded to two lanes each way from Old Northern Road to Windsor Road.