



# Search the State Heritage Inventory

## An enhanced State Heritage Inventory is coming soon

A new spatial viewer is coming to the State Heritage Inventory that will enable you to explore, search and view heritage on an interactive map.

For the first time a single map view will be available for Aboriginal Place, State Heritage Register, Interim Heritage Order and Local Environmental Plan heritage items.

The spatial viewer will unlock heritage information in a way never seen before. A variety of mapping tools and base maps will be available including aerial photography, general reference, cadastre and Sydney 1943 aerial imagery.

Watch this space to discover a whole new way of looking at heritage information!

# Search for NSW heritage

Return to search page where you can refine/broaden your search.

## Statutory listed items

Information and items listed in the State Heritage Inventory come from a number of sources. This means that there may be several entries for the same heritage item in the database. For clarity, the search results have been divided into three sections.

- **Section 1** - contains Aboriginal Places declared by the **Minister for the Environment** under the National Parks and Wildlife Act. This information is provided by Heritage NSW.
- **Section 2** - contains heritage items listed by the **Heritage Council of NSW** under the Heritage Act. This includes listing on the State Heritage Register, an Interim Heritage Order or protected under section 136 of the Heritage Act. This information is provided by Heritage NSW.
- **Section 3** - contains items listed by **local councils** on Local Environmental Plans under the Environmental Planning and Assessment Act and **State government agencies** under s.170 of the Heritage Act. This information is provided by local councils and State government agencies.

## Section 1. Aboriginal Places listed under the National Parks and Wildlife Act.

Your search did not return any matching results.

## Section 2. Items listed under the Heritage Act.

Your search did not return any matching results.

## Section 3. Items listed by Local Government and State Agencies.

Your search returned 3 records.

| Item name                             | Address               | Suburb   | LGA           | Information source |
|---------------------------------------|-----------------------|----------|---------------|--------------------|
| <a href="#">Cemetery</a>              | Ulamba Avenue         | Wamberal | Central Coast | LGOV               |
| <a href="#">Former Uniting Church</a> | 600 The Entrance Road | Wamberal | Central Coast | LGOV               |
| <a href="#">Memorial Hall</a>         | 182 Ocean View Drive  | Wamberal | Central Coast | LGOV               |

There was a total of 3 records matching your search criteria.

### Key:

LGA = Local Government Area

GAZ= NSW Government Gazette (statutory listings prior to 1997), HGA = Heritage Grant Application, HS = Heritage Study, LGOV = Local Government, SGOV = State Government Agency.

**Note:** While Heritage NSW seeks to keep the Inventory up to date, it is reliant on State agencies and local councils to provide their data. Always check with the relevant State agency or local council for the most up-to-date information.

# Search Results

1 result found.

|   |                              |  |
|---|------------------------------|--|
| <u>Wamberal Lagoon Nature Reserve</u> Ocean View Dr | Wamberall, NSW,<br>Australia | (Registered)<br>Register of the<br>National Estate<br>(Non-statutory<br>archive) |
|---|------------------------------|--|

Report Produced: Fri May 14 16:24:31 2021










**Gosford Local Environmental Plan 2014**

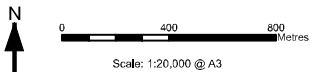
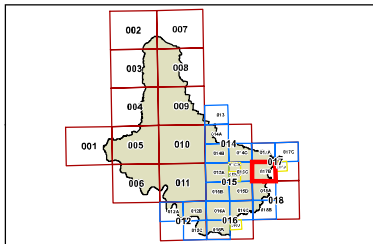
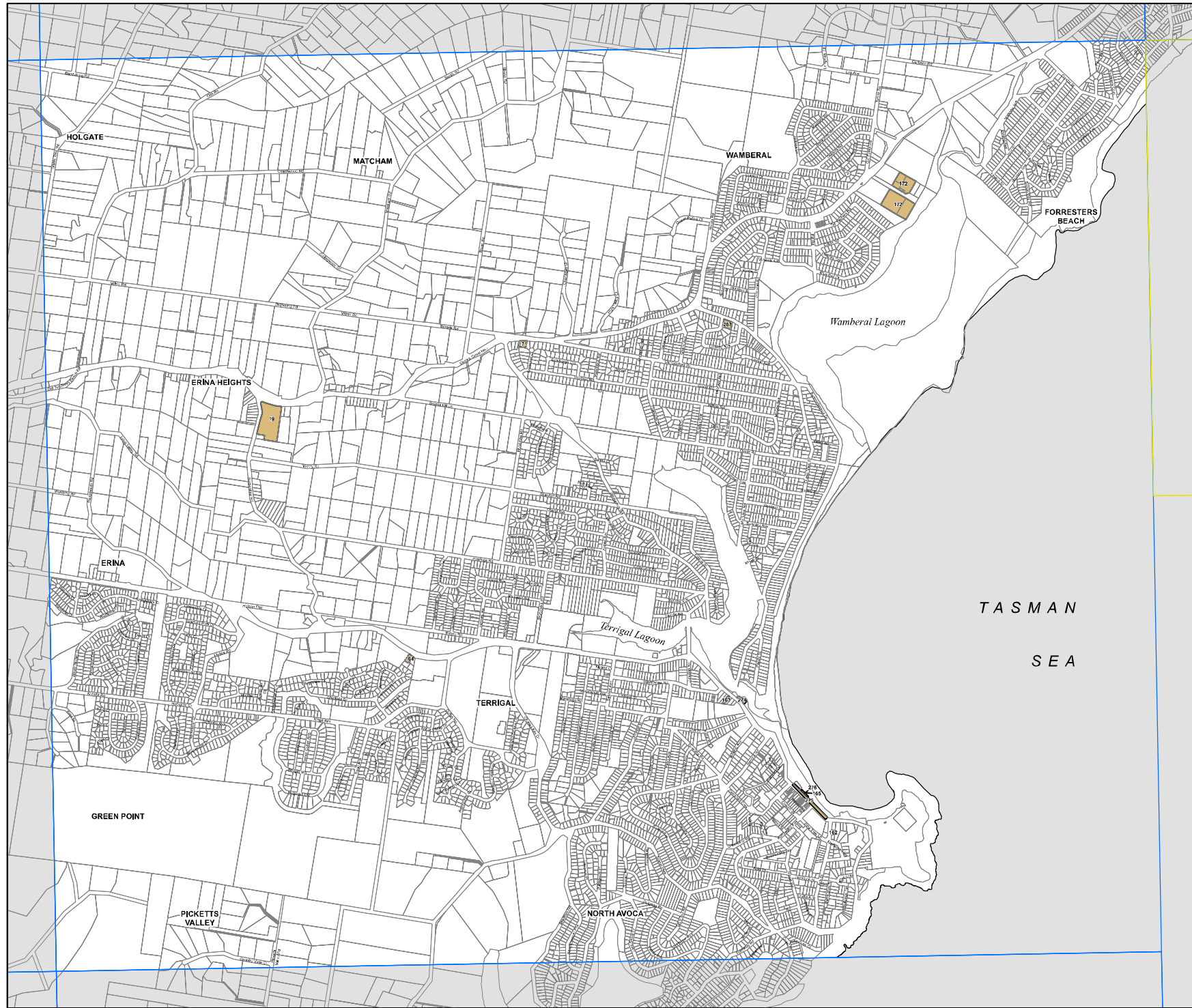
**Heritage Map Sheet HER\_017B**

**Heritage**

-  Conservation Area - General
-  Item - General
-  Item - Archaeological

**Cadastre**

-  Base data 01/01/2005 © Land & Property Information (LPI)
-  Addendum data 01/02/2019 © Central Coast Council



Projection: GDA 1984  
MGA Zone 56

Map identification number:  
3100\_DOM\_HER\_017B\_020\_20190401