































Legend

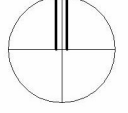
-  Structure Plan Boundary
-  Existing Living Area
-  Future Living Area
-  Possible Future Living Area
-  Future Long Term Living Area
-  Existing Rural Residential
-  Existing CBD Area
-  Existing Neighbourhood Centre
-  Future Neighbourhood Centre
-  Existing Local Centre
-  Future Local Centre
-  Existing Other Commercial
-  Future Other Commercial
-  Existing Industrial Land
-  Future Industrial Land
-  Existing School/TAFE
-  Future School
-  Existing University & TAFE Campus
-  Existing Active Recreation
-  Future Active Recreation
-  Conservation & Riparian Area
-  Future Active/Passive Open Space or Conservation
-  Future Advanced Screening
-  Scenic Protection Areas
-  Rural Area
-  Future Western Bypass
-  Main Roads
-  Local Road Network
-  North Nowra Link Road Options



Structure Plan As adopted by Council on 24/10/06.



October 2006



Not To Scale

Nowra Bomaderry Structure Plan