MOUNT VICTORIA SAFETY UPGRADE - Concept Design

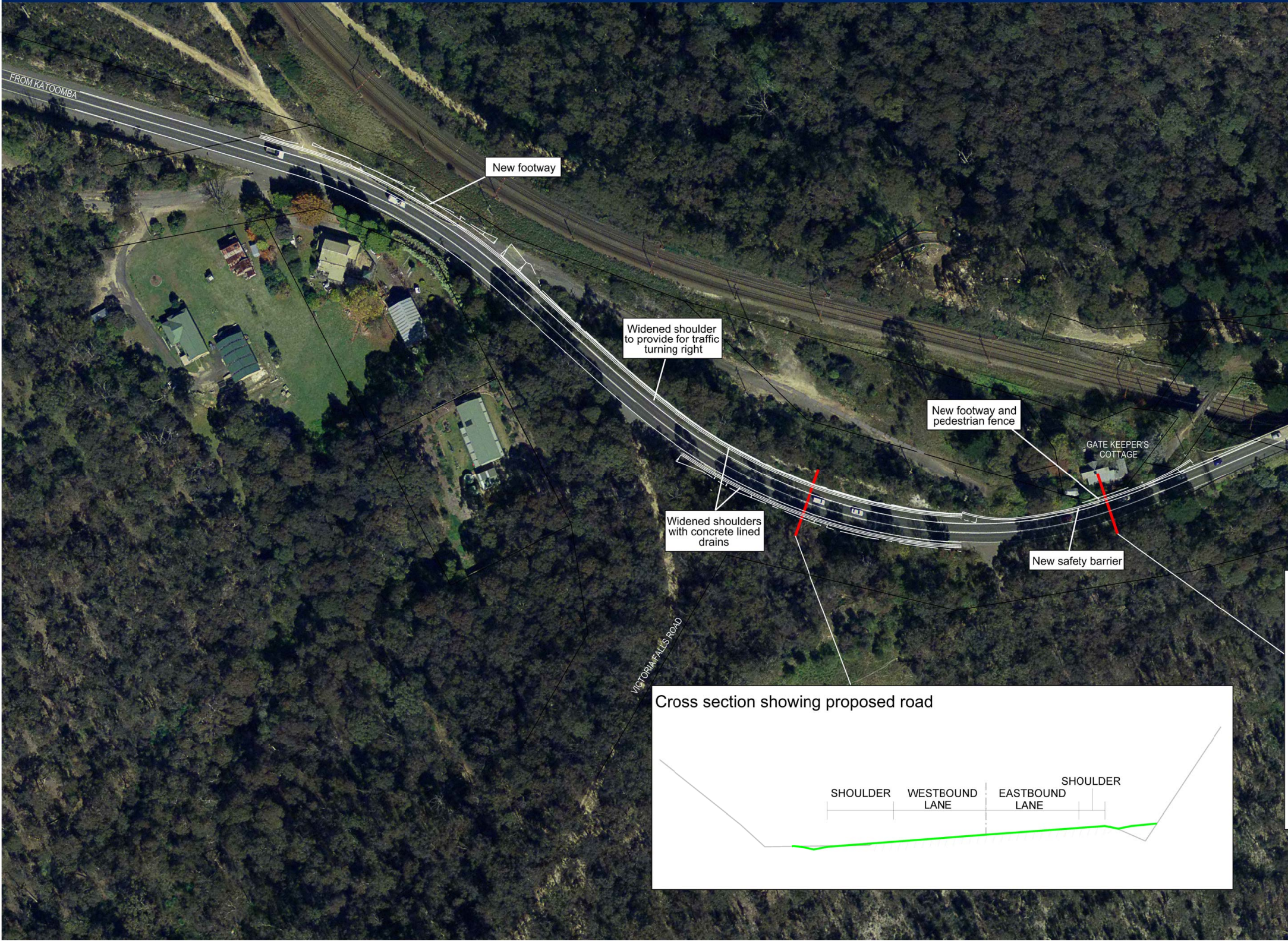

Cross section showing proposed road

FROM KATOOMBA
New footway
Widened shoulder to provide for traffic turning right
New footway and pedestrian fence
GATE KEEPER'S COTTAGE
Widened shoulders with concrete lined drains
New safety barrier
VICTORIA FALLS ROAD
SHOULDER
WESTBOUND LANE
EASTBOUND LANE
SHOULDER

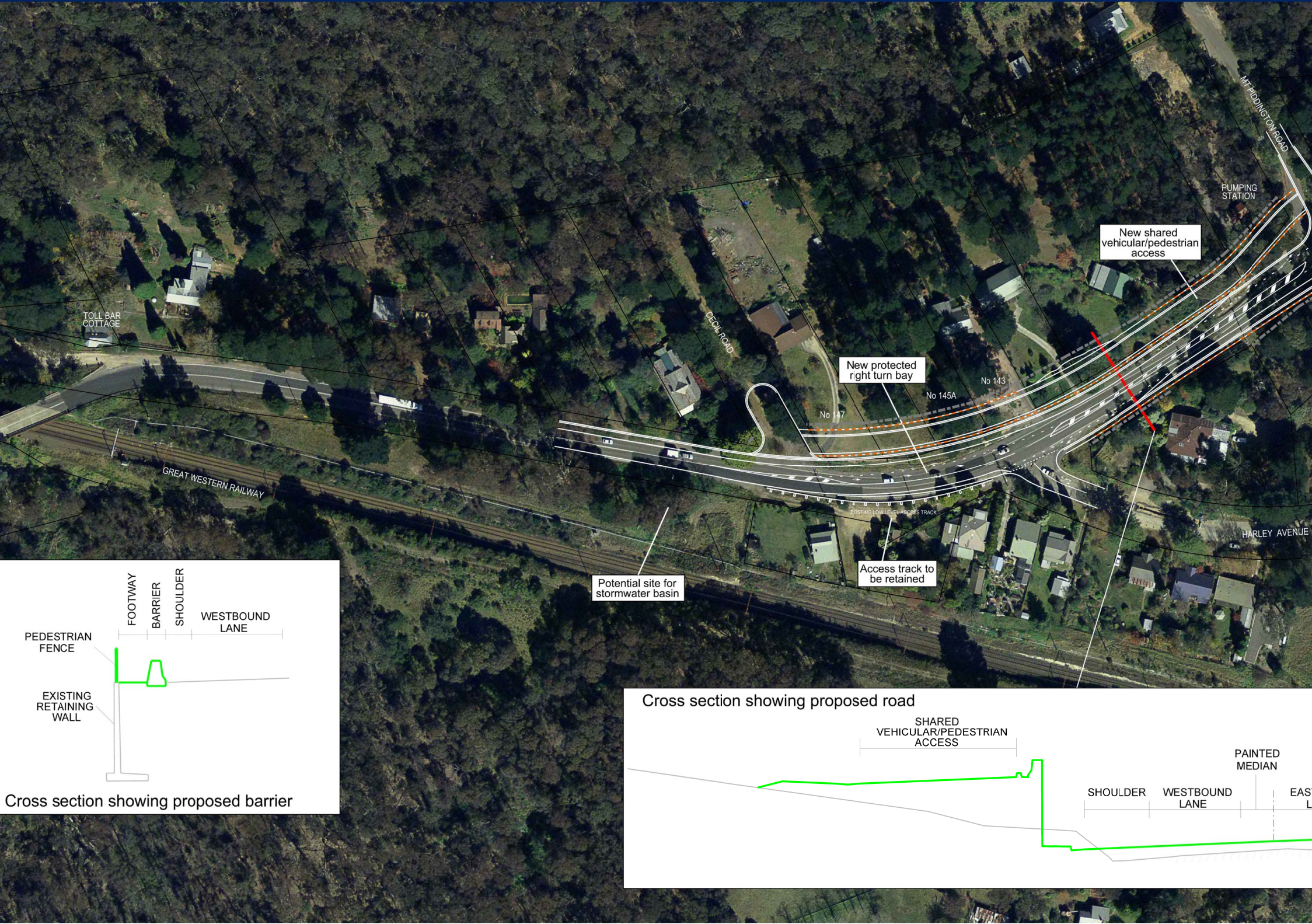
TOLL BAR COTTAGE
CECIL ROAD
MT PIDDINGTON ROAD
PUMPING STATION
New shared vehicular/pedestrian access
New protected right turn bay
No 147
No 145A
No 143
GREAT WESTERN RAILWAY
EXISTING LOW LEVEL ACCESS TRACK
HARLEY AVENUE
Potential site for stormwater basin
Access track to be retained
PEDESTRIAN FENCE
FOOTWAY
BARRIER
SHOULDER
WESTBOUND LANE
EXISTING RETAINING WALL
SHARED VEHICULAR/PEDESTRIAN ACCESS
PAINTED MEDIAN
SHOULDER
WESTBOUND LANE
EAS
L

Cross section showing proposed barrier

Cross section showing proposed road


New footway
No 131
No 127
No 125
HOOPER STREET
Left in/left out at Hooper Street
SHOPS
MOUNT VICTORIA PUBLIC SCHOOL
KANIMBLA VALLEY ROAD
No 98
New protected right turn bay
No 94
No 96
IMPERIAL HOTEL
Potential site for stormwater basin
STATION STREET
ELECTRICITY SUBSTATION
TBOUND ANE
SHOULDER
LEGEND
Proposed road
Retaining wall
Existing bounda
Proposed boun

22 August 2013

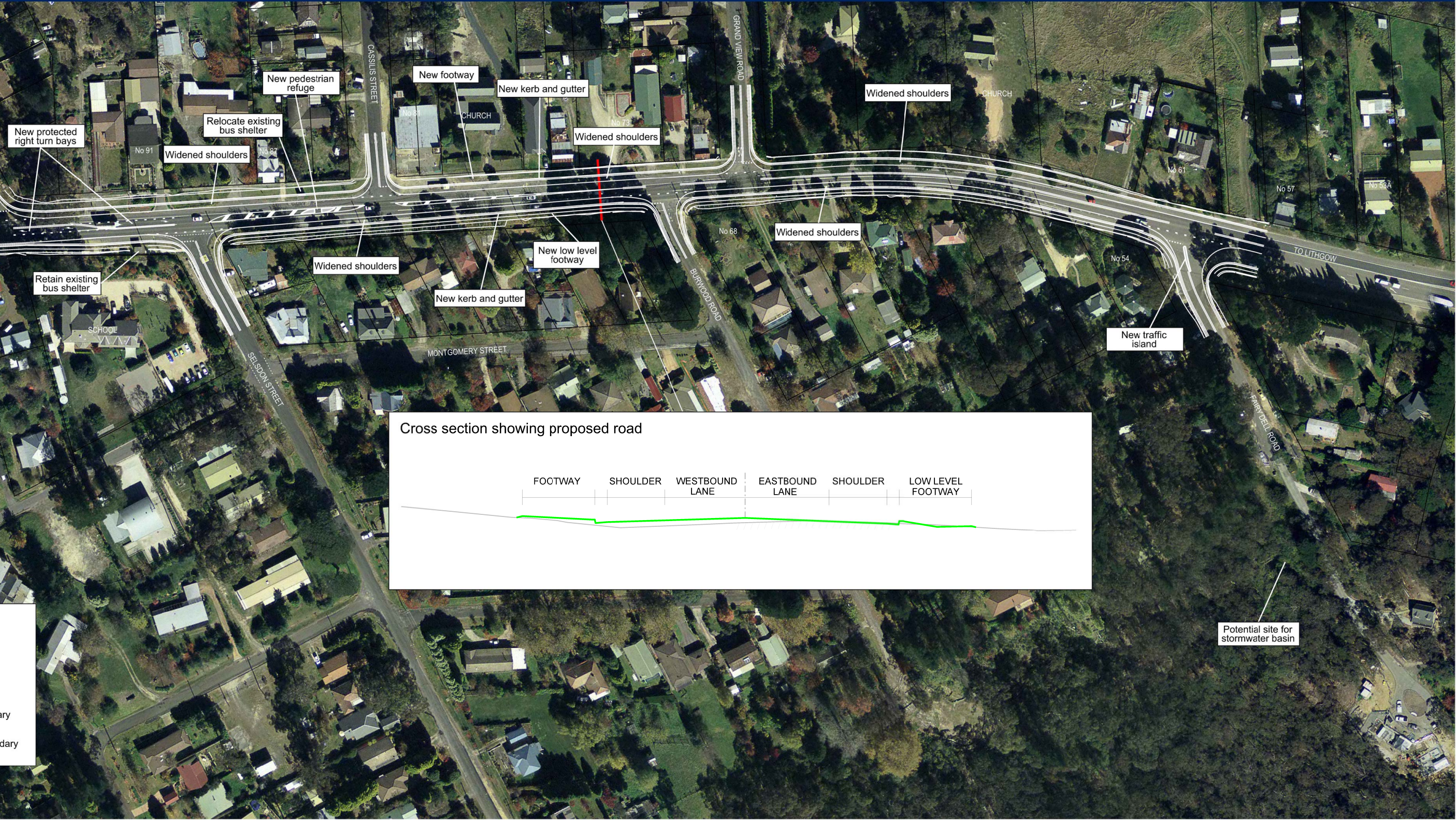

New protected right turn bays

Retain existing bus shelter

Widened shoulders

Relocate existing bus shelter

New pedestrian refuge

Widened shoulders

New footway

New kerb and gutter

Widened shoulders

New low level footway

New kerb and gutter

Widened shoulders

Widened shoulders

New traffic island

Potential site for stormwater basin

Cross section showing proposed road

CASSILIS STREET
GRAND VIEW ROAD
SELSDON STREET
MONTGOMERY STREET
BURWOOD ROAD
FAIRY DELL ROAD
TO LITHGOW
CHURCH
CHURCH
SCHOOL
No 91
No 87
No 81
No 73
No 68
No 61
No 57
No 53A
No 54
FOOTWAY
SHOULDER
WESTBOUND LANE
EASTBOUND LANE
SHOULDER
LOW LEVEL FOOTWAY
ary
dary