

INDEX TO DRAWING SHEETS

| SHEET No | SHEET DESCRIPTION |
|----------|----------------------------------|
| 001 | COVER SHEET |
| 002 | SHEET INDEX (THIS SHEET) |
| 003 | TYPICAL CROSS SECTIONS 1 |
| 004 | TYPICAL CROSS SECTIONS 2 |
| 005 | PLAN CHAINAGE 16130 TO 16260 |
| 006 | PLAN CHAINAGE 16260 TO 16420 |
| 007 | PLAN CHAINAGE 16420 TO 16580 |
| 008 | PLAN CHAINAGE 16580 TO 16697 |
| 009 | DRAINAGE CHAINAGE 16130 TO 16260 |
| 010 | DRAINAGE CHAINAGE 16260 TO 16420 |
| 011 | DRAINAGE CHAINAGE 16420 TO 16580 |

| SHEET No | SHEET DESCRIPTION |
|----------|---|
| 012 | DRAINAGE CHAINAGE 16580 TO 16697 |
| 013 | GREAT WESTERN HIGHWAY LONG SECTION (MCYY) |
| 014 | GREAT WESTERN HIGHWAY LONG SECTION (MCYY) |
| 015 | GREAT WESTERN HIGHWAY LONG SECTION (MCYY) |
| 016 | GREAT WESTERN HIGHWAY LONG SECTION (MCYY) |
| 017 | SHARED VEHICULAR PEDESTRIAN ACCESS LONG SECTION (MC32) |
| 018 | SHARED VEHICULAR PEDESTRIAN ACCESS LONG SECTION (MC32) |
| 019 | CECIL ROAD AND HARLEY AVENUE LONG SECTIONS (MC3B AND MC3C) |
| 020 | MT. PIDDINGTON ROAD AND HOOPER STREET LONG SECTIONS (MC3C AND MC3D) |
| 021-041 | CROSS SECTIONS CHAINAGE 16120 TO 16690 |
| 042-045 | CONSTRUCTION STAGING - STAGES 1-4 |

RETAINING WALL SCHEDULE

| NUMBER | START | FINISH | LENGTH (m) | MAX. HEIGHT (m) | SIDE |
|--------|-------|--------|------------|-----------------|------|
| RW01 | 16230 | 16454 | 224 | 4.3 | LHS |
| RW02 | 16227 | 16320 | 93 | 2.2 | LHS |
| | 16380 | 16454 | 74 | | LHS |
| RW03 | 16340 | 16540 | 200 | 5.0 | RHS |
| RW04 | 16560 | 16623 | 63 | 1.9 | LHS |

UTILITIES

This concept design does not include a detailed utility survey. Class A and B utility investigation results will be provided for the detailed design stage.

Utility information shown on the plans does not depict any more than the presence of a service, based on available documentary evidence. The presence of a utility service, its size and location should be confirmed by field inspection, prior to the commencement of roadworks and the relevant utility plans obtained by dialling Ph 1100 or Fax 1300 652 077 (DIAL BEFORE YOU DIG). Caution should be exercised when working in the vicinity of all utility services.

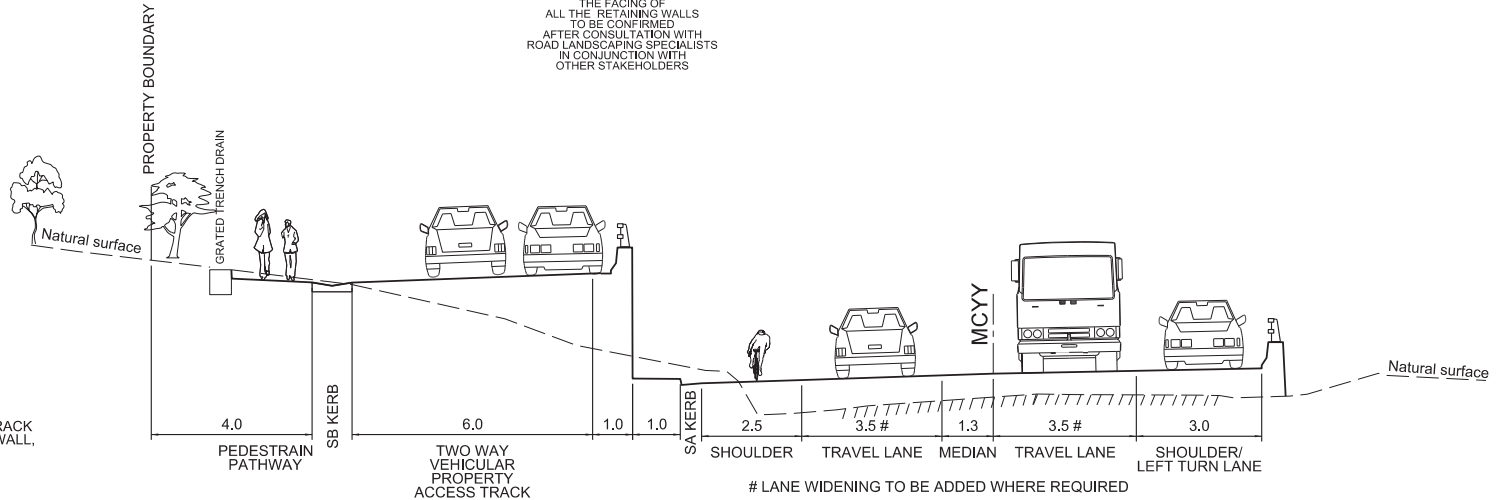


PRODUCED: 6/09/2013 AT 10:41:35 AM S:\USER5
 FILE PATH: K:\Design\projects\002_great_western_hwy\MI_Vic - safety works\Section 3\Drawings\002_index.dgn
 PLOT DRIVER: d:\data\Bentley\WorkSpace\Standards\plotters\PDF-Bowenfile-Half-Mon-A3.plt
 PEN TABLE: d:\data\Bentley\WorkSpace\Standards\table.pen\MOND_LINES_COLOUR_FILL_GREY_BACKGROUND.tbl

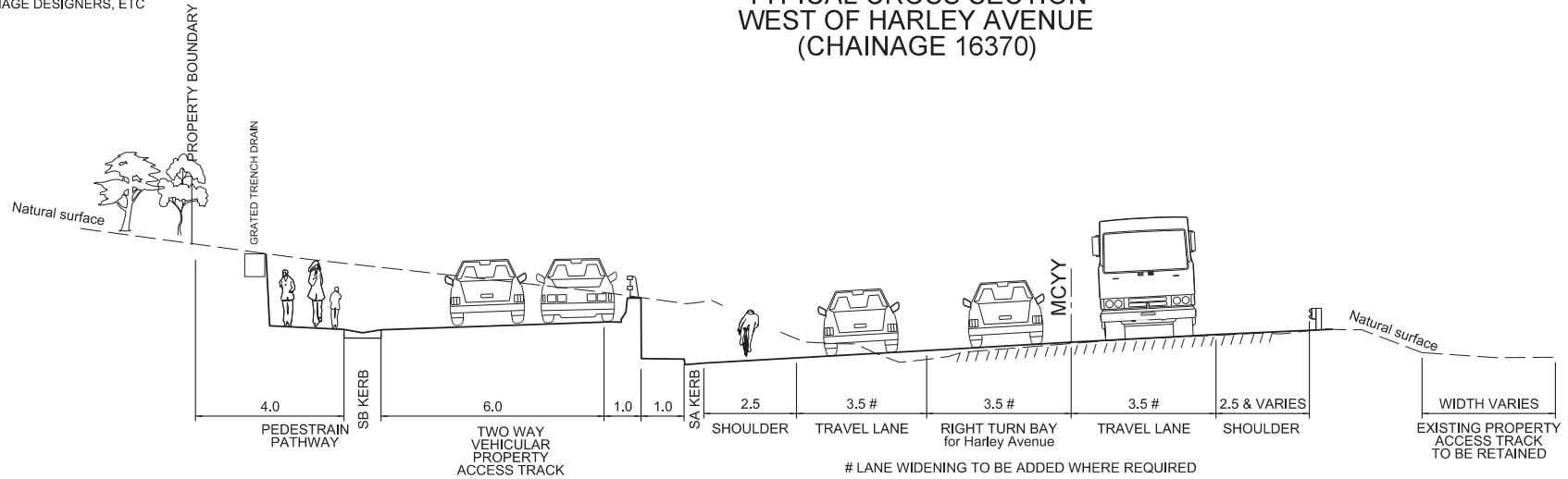
| | | | | | | | | | | |
|------------------------|---|----------|------|---|--|----------------------|--------------------------------------|--------------------------|---------------------------|------------------|
| SCALES NOT TO SCALE | | | | Transport Roads & Maritime Services | ROADS AND MARITIME SERVICES HW5 GREAT WESTERN HIGHWAY MOUNT VICTORIA SAFETY UPGRADE EAST OF HARLEY AVENUE TO STATION STREET 16.130 TO 16.700KM WEST OF KATOOMBA INDEX | | FILE No. SF2013/153398/1 | DRAWING 002_index.dgn | PRINTED DATE 6/09/2013 | SHEET No. 002 |
| No. | Amendment Description | Initials | Date | | DESIGNED: J. BAIRSTOW REVIEWED: C. HATSWELL | | REGISTRATION NUMBER DS2013/001137 | | | |
| A3 original | This sheet may be prepared using colour and may be incomplete if copied | | | Co-ordinate System: MGA Zone 56 | | Height Datum: A.H.D. | | | | |

NOTE
THE FACING OF
ALL THE RETAINING WALLS
TO BE CONFIRMED
AFTER CONSULTATION WITH
ROAD LANDSCAPING SPECIALISTS
IN CONJUNCTION WITH
OTHER STAKEHOLDERS

NOTE
THE CONFIGURATION
OF THE TWO WAY
VEHICULAR PROPERTY ACCESS TRACK
(INCLUDING HIGHWAY RETAINING WALL,
TRACK WIDTH & CROSSFALL,
DRAINAGE LAYOUT, ETC)
IS TO BE DETERMINED AFTER
ADVICE FROM SPECIALISED
DISCIPLINES SUCH AS
URBAN DESIGNERS,
STRUCTURAL DESIGNERS,
DRAINAGE DESIGNERS, ETC



TYPICAL CROSS SECTION
WEST OF HARLEY AVENUE
(CHAINAGE 16370)



TYPICAL CROSS SECTION
WEST OF CECIL ROAD
(CHAINAGE 16250)

PRODUCED: 17/09/2013 AT 11:31:00 AM S:\USERS
PLOT DRIVER: K:\Design\process\005_great_western_2way\W.Vic - safety\works\section_3\Drawings\003_tpxsect1.dgn
PEN TABLE: c:\data\Bentley\WorkSpace\Standards\plotters\PDF-50\wvline-Half-Mono-A3.plt

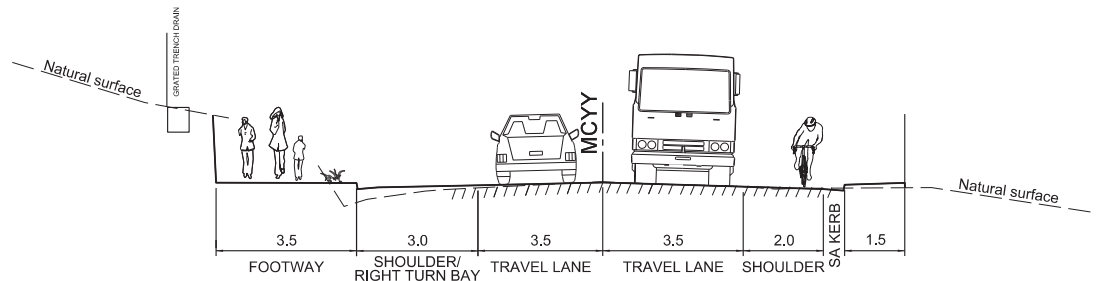
| No. | Amendment Description | Initials | Date |
|-----|-----------------------|----------|------|
| | | | |
| | | | |
| | | | |

| | |
|---------------------------------|----------------------|
| SCALES | |
| NOT TO SCALE | |
| Co-ordinate System: MGA Zone 56 | Height Datum: A.H.D. |

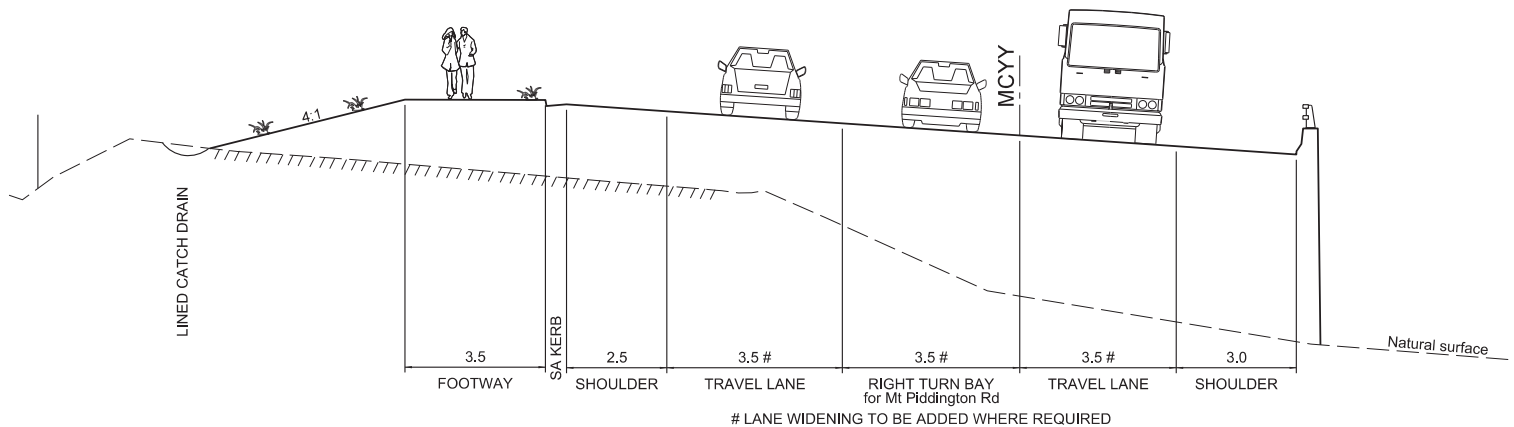
| | |
|---|-----------------------|
| Transport Roads & Maritime Services | DESIGNED: J. BAIRSTOW |
| | REVIEWED: C. HATSWELL |

| |
|--|
| ROADS AND MARITIME SERVICES |
| HW5 GREAT WESTERN HIGHWAY MOUNT VICTORIA SAFETY UPGRADE EAST OF HARLEY AVENUE TO STATION STREET 16.130 TO 16.700KM WEST OF KATOOMBA TYPICAL CROSS SECTIONS (SHEET 1) |

| | | | |
|---|-----------------------------|----------------------------|-------------------------|
| FILE No. SF2013/153398/1 | DRAWING 003_tpxsect1.dgn | PRINTED DATE 17/09/2013 | SHEET No. 003 |
| REGISTRATION NUMBER DS2013/001137 | | | |



TYPICAL CROSS SECTION
EAST OF HOOPER STREET
(CHAINAGE 16600)



TYPICAL CROSS SECTION
EAST OF MOUNT PIDDINGTON ROAD
(CHAINAGE 16480)

PRODUCED: 17/09/2013 AT 11:35:18 AM S:\USERS
FILE PATH: K:\Design\projects\005_great_western_highway\Vic - safety works\Section 3\Drawings\004_tpxsect2.dgn
PLOT DRIVER: d:\data\Bentley\WorkSpace\Standards\pltdrv\PDF-50\wvfile-Half-Mono-A3.plt
PEN TABLE: c:\data\Bentley\WorkSpace\Standards\tablespen\MONO_LINES_COLOR_FILL_GREY_BACKGROUND.tbl

| No. | Amendment Description | Initials | Date |
|-----|-----------------------|----------|------|
| | | | |
| | | | |
| | | | |

| | |
|---------------------------------|----------------------|
| SCALES | |
| NOT TO SCALE | |
| Co-ordinate System: MGA Zone 56 | Height Datum: A.H.D. |







Transport
 Roads & Maritime
 Services

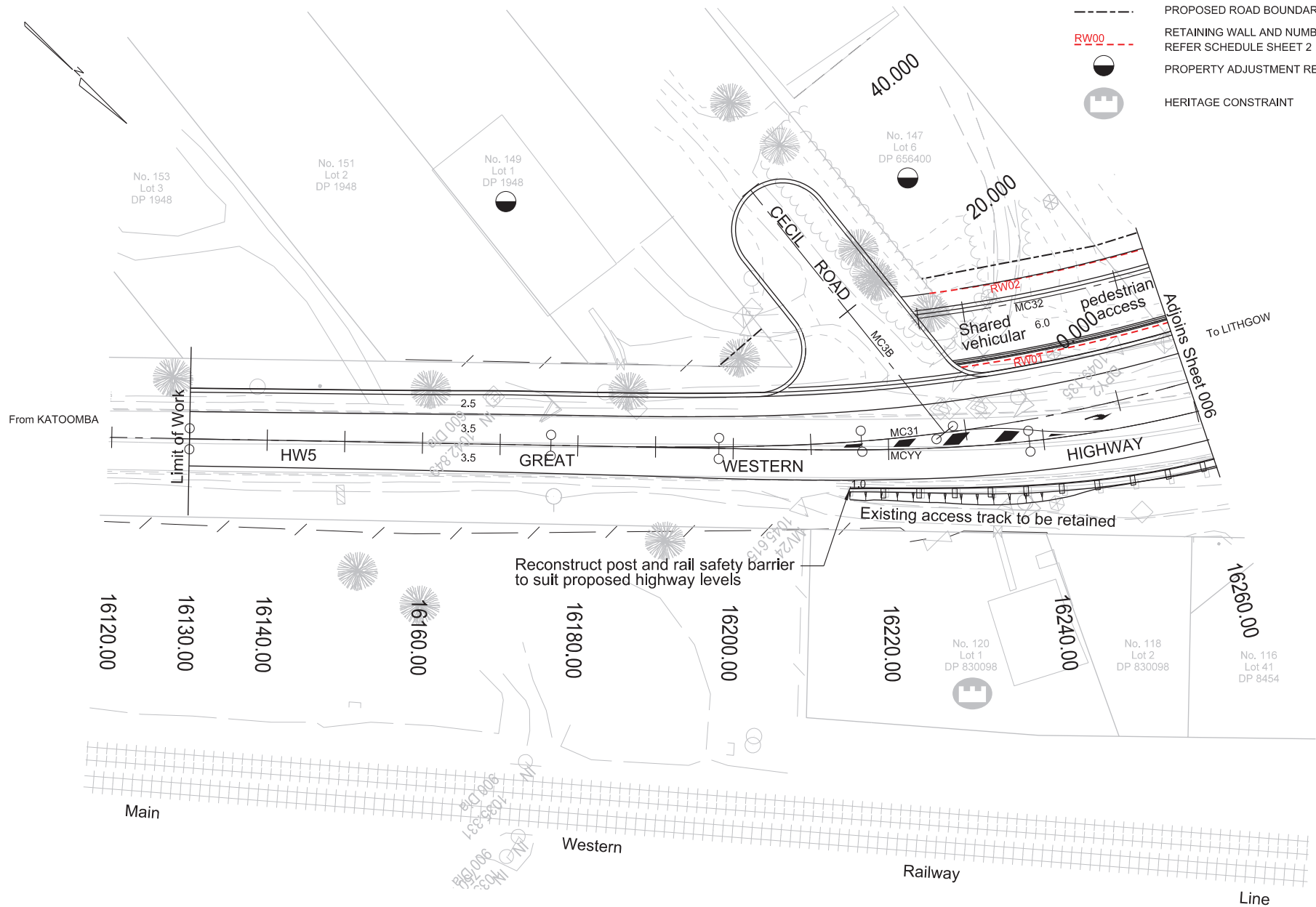
DESIGNED: J. BAIRSTOW
 REVIEWED: C. HATSWELL

ROADS AND MARITIME SERVICES
 HW5 GREAT WESTERN HIGHWAY
 MOUNT VICTORIA SAFETY UPGRADE
 EAST OF HARLEY AVENUE TO STATION STREET
 16.130 TO 16.700KM WEST OF KATOOMBA
 TYPICAL CROSS SECTIONS 2

| | | | |
|---|-----------------------------|----------------------------|-------------------------|
| FILE No. SF2013/153398/1 | DRAWING 004_tpxsect2.dgn | PRINTED DATE 17/09/2013 | SHEET No. 004 |
| REGISTRATION NUMBER DS2013/001137 | | | |

LEGEND

-  EXISTING CADASTRAL BOUNDARY (TBC)
-  PROPOSED ROAD BOUNDARY
-  RETAINING WALL AND NUMBER
REFER SCHEDULE SHEET 2
-  PROPERTY ADJUSTMENT REQUIRED
-  HERITAGE CONSTRAINT



Reconstruct post and rail safety barrier to suit proposed highway levels

Existing access track to be retained

PRODUCED: 09/09/2013 AT 10:14:38 AM USER: JUSERS
 FILE PATH: K:\Data\Bentley\Workspace\Standards\lotdwy\DWG\HW5_Great_Western_LHW\W1_Vic_safety_works\Section_3\Drawings\005_sheet.dgn
 PLOT DRIVER: d:\data\Bentley\Workspace\Standards\lotdwy\PDF-Bowenfile-HalfMon-A3.plt
 PEN TABLE: d:\data\Bentley\Workspace\Standards\table.pen\MOND_LINES_COLOR_FILL_GREY_BACKGROUND.tbl

REFER TO SHEET 002 FOR PUBLIC UTILITY DETAILS

| No. | Amendment Description | Initials | Date |
|-------------|---|----------|------|
| A3 original | This sheet may be prepared using colour and may be incomplete if copied | | |

SCALES

0 5 10 15 20 25
SCALE 1:500m

Co-ordinate System: MGA Zone 56 Height Datum: A.H.D.



Transport
Roads & Maritime Services






DESIGNED: J. BAIRSTOW
REVIEWED: C. HATSWELL

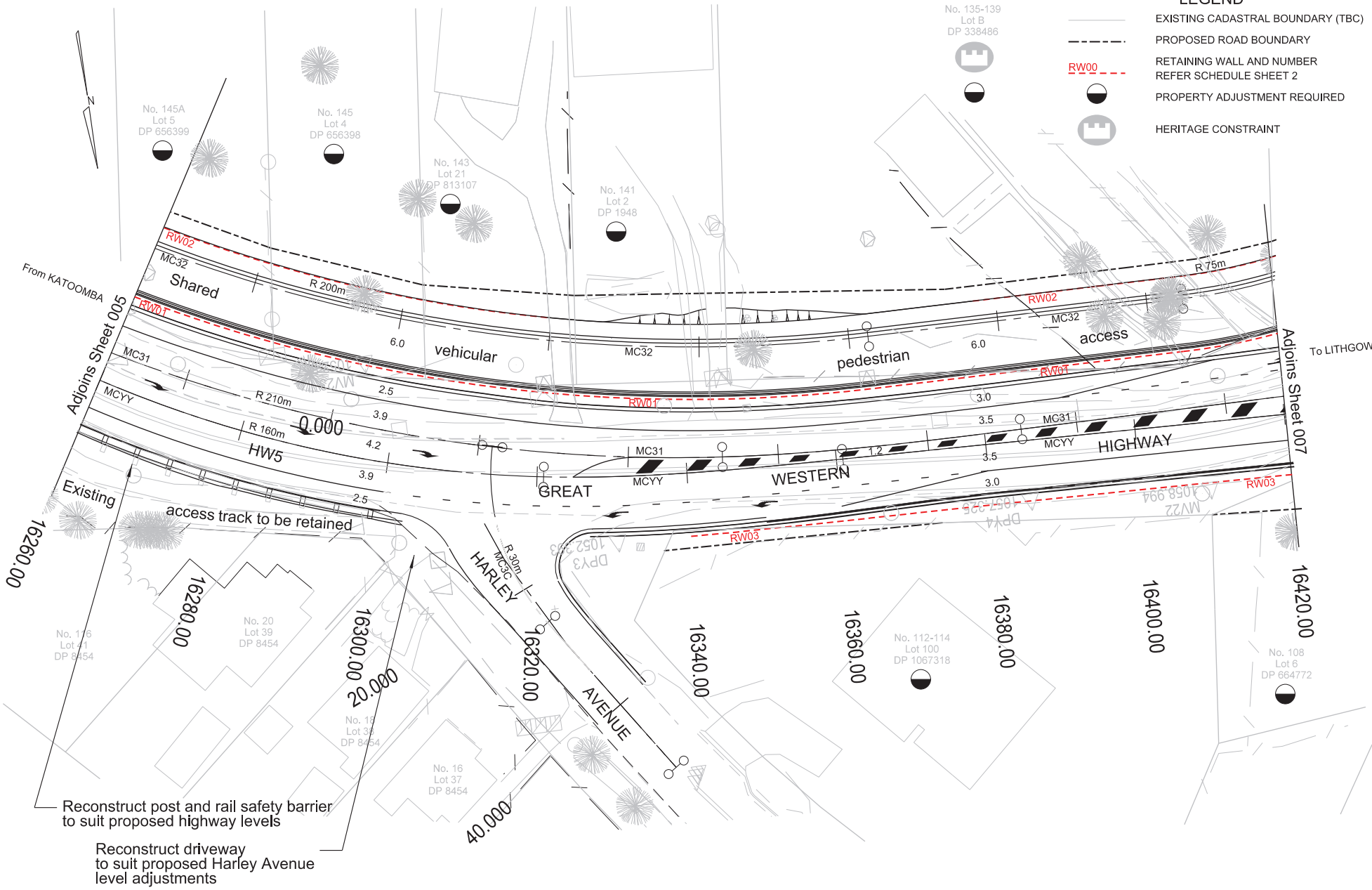
ROADS AND MARITIME SERVICES

HW5 GREAT WESTERN HIGHWAY
MOUNT VICTORIA SAFETY UPGRADE
EAST OF HARLEY AVENUE TO STATION STREET
16.130 TO 16.700KM WEST OF KATOOMBA
PLAN CHAINAGE 16130 TO 16260

| | | | |
|---|--------------------------|---------------------------|-------------------------|
| FILE No. SF2013/153398/1 | DRAWING 005_sheet.dgn | PRINTED DATE 6/09/2013 | SHEET No. 005 |
| REGISTRATION NUMBER DS2013/001137 | | | |

LEGEND

-  EXISTING CADASTRAL BOUNDARY (TBC)
-  PROPOSED ROAD BOUNDARY
-  RETAINING WALL AND NUMBER
REFER SCHEDULE SHEET 2
-  PROPERTY ADJUSTMENT REQUIRED
-  HERITAGE CONSTRAINT





Reconstruct post and rail safety barrier to suit proposed highway levels

Reconstruct driveway to suit proposed Harley Avenue level adjustments

REFER TO SHEET 002 FOR PUBLIC UTILITY DETAILS






PRODUCED: 6/09/2013 AT 10:41:36 AM S:\USERS\K\Drawings\003\003_005_000\003_005_000_003_005_000.dgn
 FILE PATH: K:\Drawings\003\003_005_000\003_005_000_003_005_000.dgn
 PLOT DRIVER: d:\data\Bentley\WorkSpace\Standards\lotdrvPDF-Bowenfile-HalfMon-A3.plt
 PEN TABLE: d:\data\Bentley\WorkSpace\Standards\table.pen\MONO_LINES_COLOR_FILL_GREY_BACKGROUND.tbl

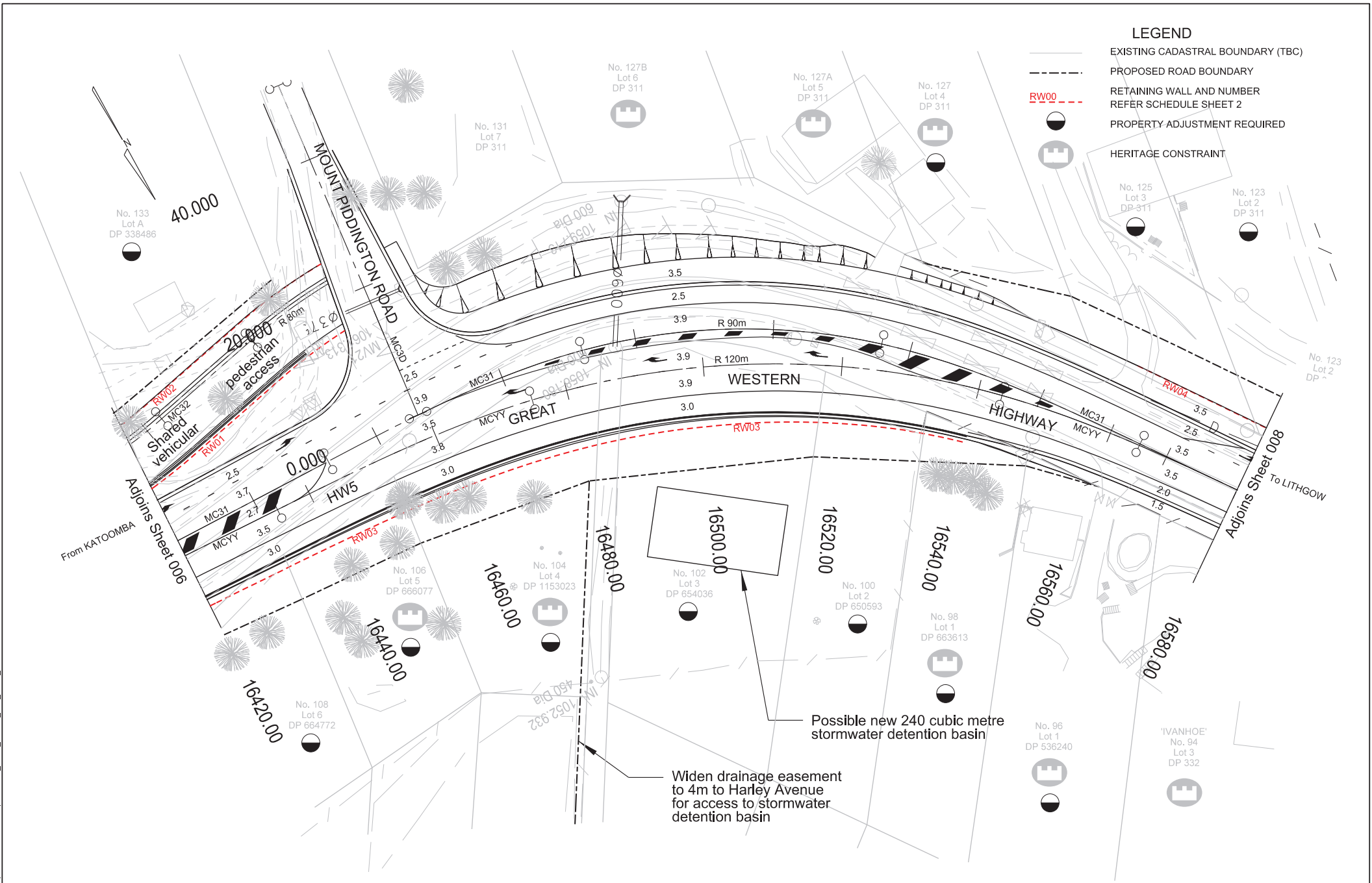
| | | |
|---|--|---|
| <p>SCALES</p>  <p>SCALE 1:500m</p> | |  <p>Transport Roads & Maritime Services</p> |
| DESIGNED: J. BAIRSTOW REVIEWED: C. HATSWELL | | |

| |
|---|
| <p>ROADS AND MARITIME SERVICES</p> <p>HW5 GREAT WESTERN HIGHWAY MOUNT VICTORIA SAFETY UPGRADE EAST OF HARLEY AVENUE TO STATION STREET 16.130 TO 16.700KM WEST OF KATOOMBA PLAN CHAINAGE 16260 TO 16420</p> |
|---|

| | | | |
|--|--------------------------|---------------------------|-------------------------|
| FILE No. SF2013/153398/1 | DRAWING 006_sheet.dgn | PRINTED DATE 6/09/2013 | SHEET No. 006 |
| REGISTRATION NUMBER <p>DS2013/001137</p> | | | |

LEGEND

-  EXISTING CADASTRAL BOUNDARY (TBC)
-  PROPOSED ROAD BOUNDARY
-  RETAINING WALL AND NUMBER
REFER SCHEDULE SHEET 2
-  PROPERTY ADJUSTMENT REQUIRED
-  HERITAGE CONSTRAINT



REFER TO SHEET 002 FOR PUBLIC UTILITY DETAILS

| No. | Amendment Description | Initials | Date |
|-------------|---|----------|------|
| A3 original | This sheet may be prepared using colour and may be incomplete if copied | | |

SCALES

0 5 10 15 20 25
SCALE 1:500m

Co-ordinate System: MGA Zone 56
Height Datum: A.H.D.



Transport
Roads & Maritime
Services

DESIGNED: J. BAIRSTOW
REVIEWED: C. HATSWELL






ROADS AND MARITIME SERVICES

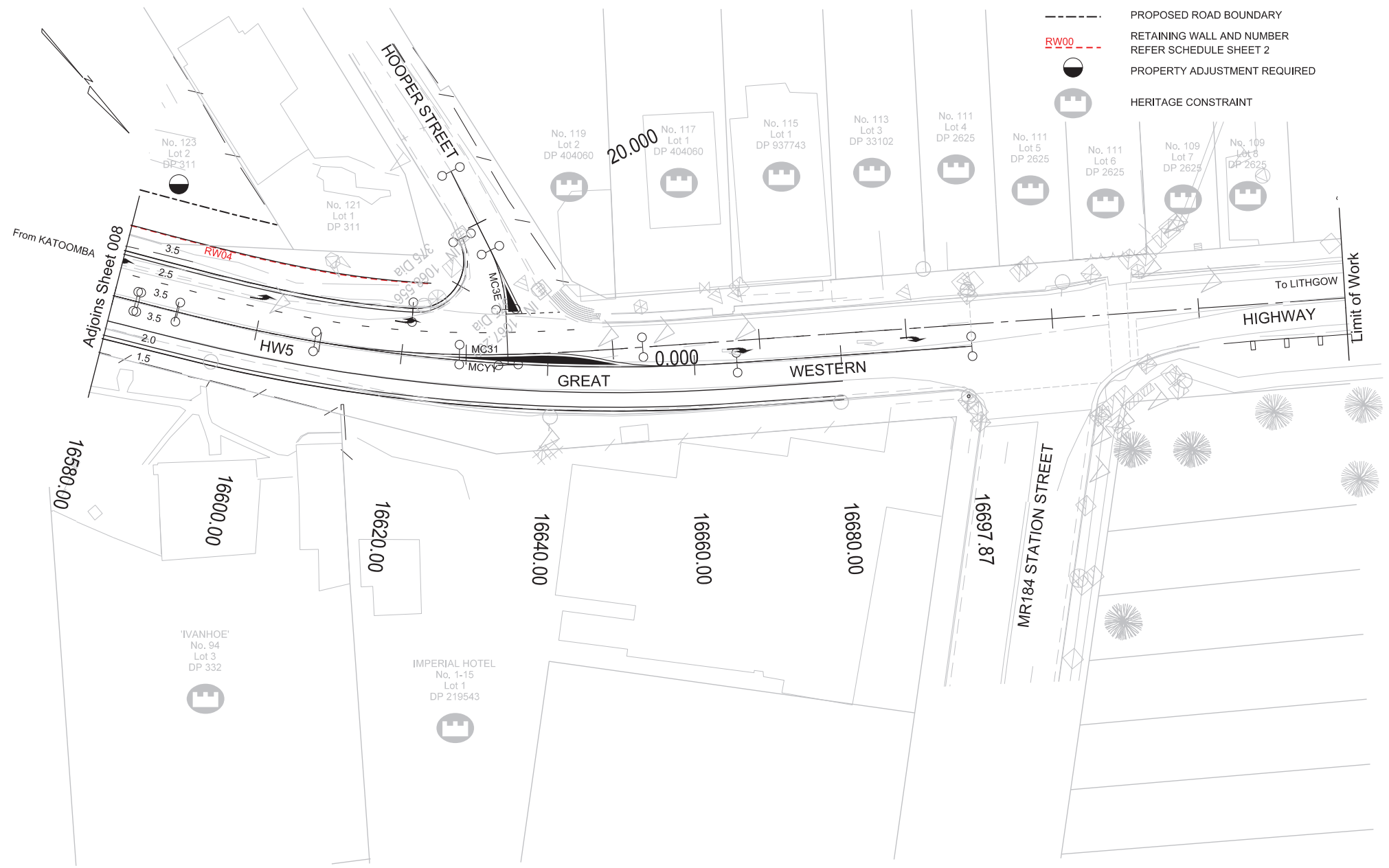
HW5 GREAT WESTERN HIGHWAY
MOUNT VICTORIA SAFETY UPGRADE
EAST OF HARLEY AVENUE TO STATION STREET
16.130 TO 16.700KM WEST OF KATOOMBA
PLAN CHAINAGE 16420 TO 16580

| | | | |
|---|--------------------------|---------------------------|-------------------------|
| FILE No. SF2013/153398/1 | DRAWING 007_sheet.dgn | PRINTED DATE 6/09/2013 | SHEET No. 007 |
| REGISTRATION NUMBER DS2013/001137 | | | |

PRODUCED: 6/09/2013 10:41:40 AM \$USERS
 FILE: C:\pwworkspace\1007\sheet.dgn
 PLOT DRIVER: d:\data\Bentley\WorkSpace\Standards\tables\mon\LINE_COLOR_FILL_GREY_BACKGROUND.tbl
 PEN TABLE: d:\data\Bentley\WorkSpace\Standards\tables\mon\LINE_COLOR_FILL_GREY_BACKGROUND.tbl

LEGEND

-  EXISTING CADASTRAL BOUNDARY (TBC)
-  PROPOSED ROAD BOUNDARY
-  RETAINING WALL AND NUMBER
REFER SCHEDULE SHEET 2
-  PROPERTY ADJUSTMENT REQUIRED
-  HERITAGE CONSTRAINT




REFER TO SHEET 002 FOR PUBLIC UTILITY DETAILS

PRODUCED: 6/09/2013 AT 10:14:14 AM
 USER: K:\Design\Projects\005_great_western_hwy\W1_Vic-safety_works\Section_3\Drawings\008_sheet.dgn
 FILE PATH: K:\Design\Projects\005_great_western_hwy\W1_Vic-safety_works\Section_3\Drawings\008_sheet.dgn
 PLOT DRIVER: d:\data\Bentley\WorkSpace\Standards\plotdrvPDF-Bowenfile-HalfMon-A3.plt
 PEN TABLE: d:\data\Bentley\WorkSpace\Standards\table.pen\MOND_LINES_COLOR_FILL_GREY_BACKGROUND.tbl

| No. | Amendment Description | Initials | Date |
|-------------|---|----------|------|
| A3 original | This sheet may be prepared using colour and may be incomplete if copied | | |

SCALES



SCALE 1:500m

Co-ordinate System: MGA Zone 56 | Height Datum: A.H.D.



Transport
Roads & Maritime
Services









DESIGNED: J. BAIRSTOW
REVIEWED: C. HATSWELL

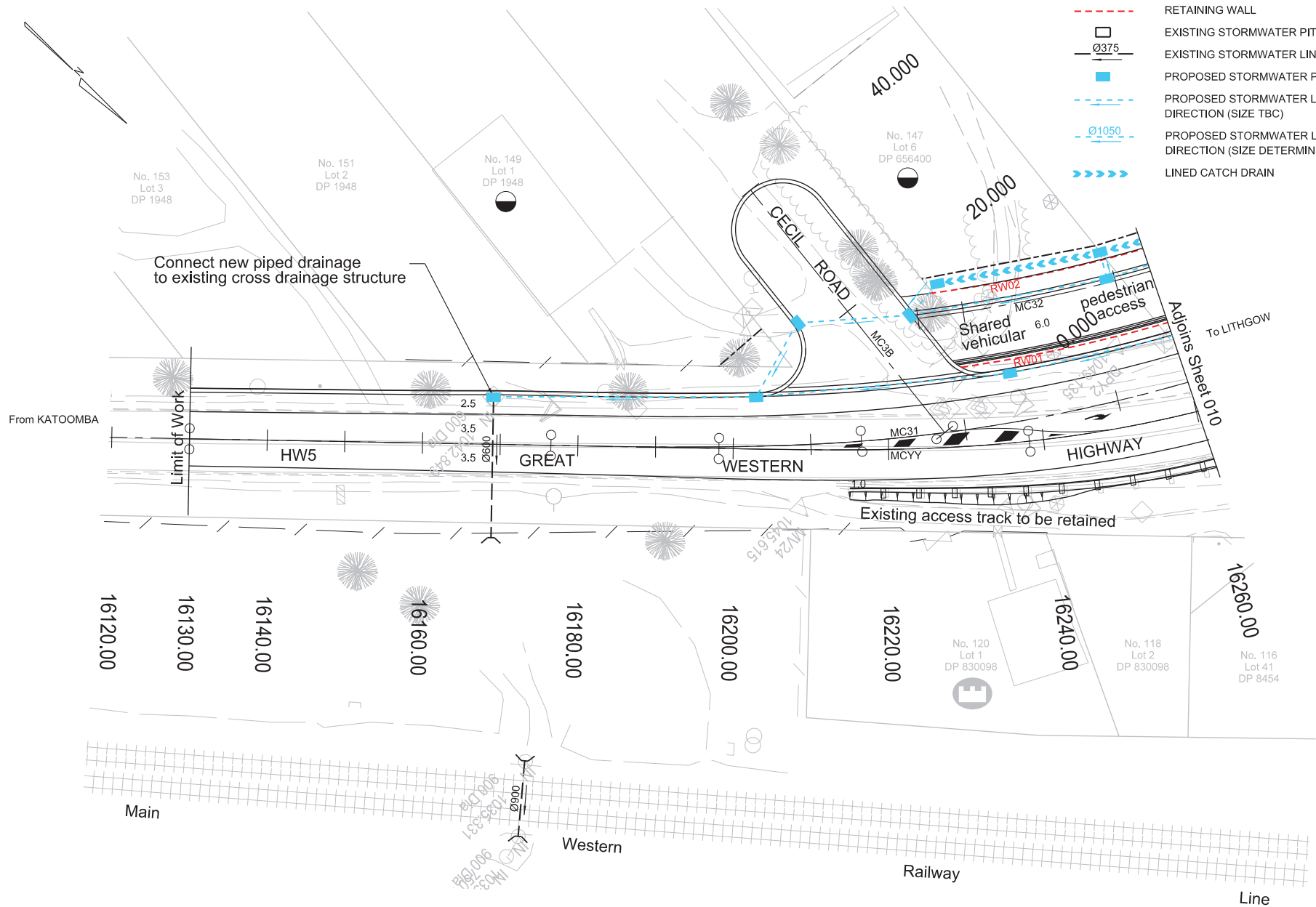
ROADS AND MARITIME SERVICES

HW5 GREAT WESTERN HIGHWAY
MOUNT VICTORIA SAFETY UPGRADE
EAST OF HARLEY AVENUE TO STATION STREET
16.130 TO 16.700KM WEST OF KATOOMBA
PLAN CHAINAGE 16580 TO 16697

| | | | |
|---|--------------------------|---------------------------|-------------------------|
| FILE No. SF2013/153398/1 | DRAWING 008_sheet.dgn | PRINTED DATE 6/09/2013 | SHEET No. 008 |
| REGISTRATION NUMBER DS2013/001137 | | | |

LEGEND

-  EXISTING CADASTRAL BOUNDARY (TBC)
-  RETAINING WALL
-  EXISTING STORMWATER PIT (TYPE VARIES)
-  EXISTING STORMWATER LINE AND DIRECTION
-  PROPOSED STORMWATER PIT (TYPE VARIES)
-  PROPOSED STORMWATER LINE AND DIRECTION (SIZE TBC)
-  PROPOSED STORMWATER LINE AND DIRECTION (SIZE DETERMINED)
-  LINED CATCH DRAIN



Connect new piped drainage to existing cross drainage structure



From KATOOMBA

To LITHGOW

Existing access track to be retained

REFER TO SHEET 002 FOR PUBLIC UTILITY DETAILS

PRODUCED: 09/09/2013 AT 10:41:42 AM USER: JLS
 FILE PATH: K:\Design\projects\005_great_western_hwy\m\vic-safety\works\section_3\Drawings\009_sheet.dgn
 PLOT DRIVER: d:\data\Bentley\WorkSpace\Standards\plotdrvPDF-Bowenfile-HalfMon-A3.plt
 PEN TABLE: d:\data\Bentley\WorkSpace\Standards\table.pen\MOND_LINES_COLOR_FILL_GREY_BACKGROUND.tbl

| SCALES | | | |
|---|--|--|--|
|  | | | |
| SCALE 1:500m | | | |
|  Transport Roads & Maritime Services | | DESIGNED: J. BAIRSTOW REVIEWED: C. HATSWELL | |




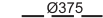




ROADS AND MARITIME SERVICES
 HW5 GREAT WESTERN HIGHWAY
 MOUNT VICTORIA SAFETY UPGRADE
 EAST OF HARLEY AVENUE TO STATION STREET
 16.130 TO 16.700KM WEST OF KATOOMBA
 DRAINAGE CHAINAGE 16130 TO 16260

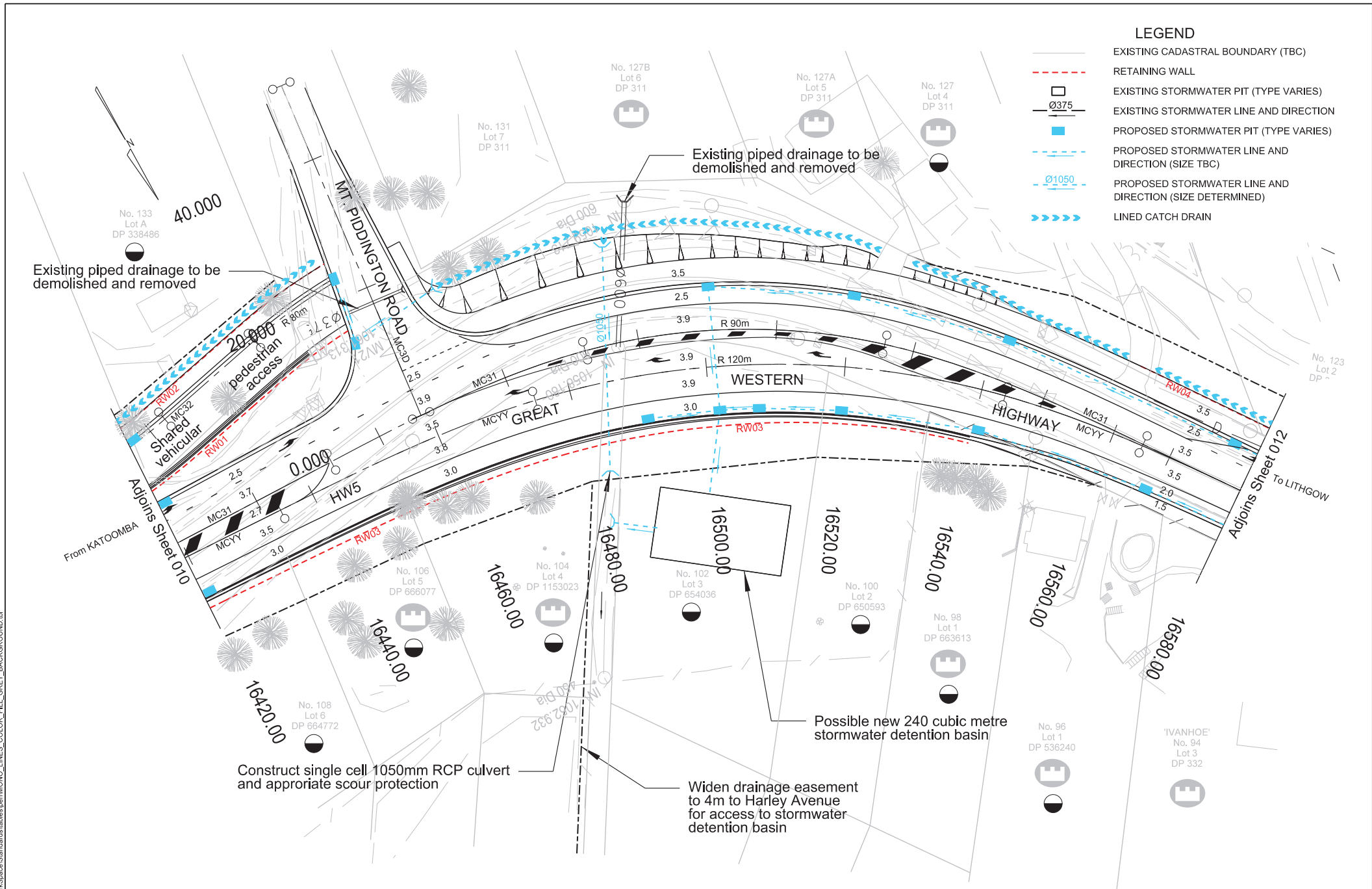
| | | | |
|---|--------------------------|---------------------------|-------------------------|
| FILE No. SF2013/153398/1 | DRAWING 009_sheet.dgn | PRINTED DATE 6/09/2013 | SHEET No. 009 |
| REGISTRATION NUMBER DS2013/001137 | | | |

| No. | Amendment Description | Initials | Date |
|-------------|---|----------|------|
| A3 original | This sheet may be prepared using colour and may be incomplete if copied | | |

Co-ordinate System: MGA Zone 56 Height Datum: A.H.D.

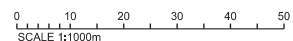

LEGEND

-  EXISTING CADASTRAL BOUNDARY (TBC)
-  RETAINING WALL
-  EXISTING STORMWATER PIT (TYPE VARIES)
-  EXISTING STORMWATER LINE AND DIRECTION
-  PROPOSED STORMWATER PIT (TYPE VARIES)
-  PROPOSED STORMWATER LINE AND DIRECTION (SIZE TBC)
-  PROPOSED STORMWATER LINE AND DIRECTION (SIZE DETERMINED)
-  LINED CATCH DRAIN



PRODUCED: 6/09/2013 AT 10:41:44 AM S:\USERS
 FILE PATH: K:\Design\Projects\005_005_great_western_hwy\WV Vic - safety works\Section 3\Drawings\011_sheet.dgn
 PLOT DRIVER: d:\data\Bentley\WorkSpace\Standards\plotdrvPDF-86wvntfpl-HairMon-A3.plt
 PEN TABLE: d:\data\Bentley\WorkSpace\Standards\table.pen\MONO_LINES_COLOR_FILL_GREY_BACKGROUND.tbl

REFER TO SHEET 002 FOR PUBLIC UTILITY DETAILS

| | | |
|--|--|---|
| <p>SCALES</p>  <p>SCALE 1:1000m</p> | |  <p>Transport Roads & Maritime Services</p> |
| DESIGNED: J. BAIRSTOW REVIEWED: C. HATSWELL | | |









ROADS AND MARITIME SERVICES
 HW5 GREAT WESTERN HIGHWAY
 MOUNT VICTORIA SAFETY UPGRADE
 EAST OF HARLEY AVENUE TO STATION STREET
 16.130 TO 16.700KM WEST OF KATOOMBA
 DRAINAGE CHAINAGE 16420 TO 16580

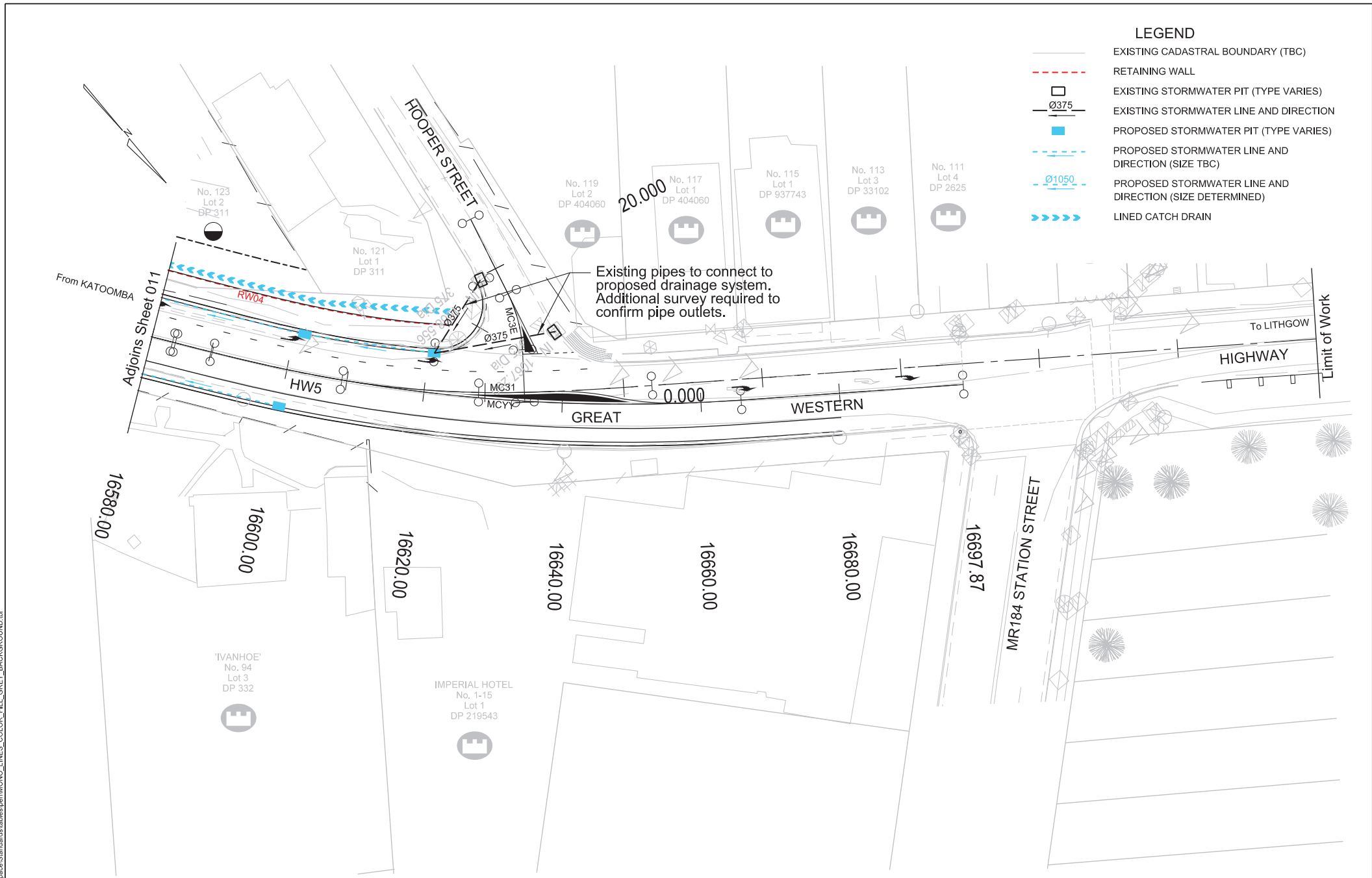
| | | | |
|---|--------------------------|---------------------------|-------------------------|
| FILE No. SF2013/153398/1 | DRAWING 011_sheet.dgn | PRINTED DATE 6/09/2013 | SHEET No. 011 |
| REGISTRATION NUMBER DS2013/001137 | | | |

| No. | Amendment Description | Initials | Date |
|-------------|---|----------|------|
| A3 original | This sheet may be prepared using colour and may be incomplete if copied | | |

Co-ordinate System: MGA Zone 56
Height Datum: A.H.D.

LEGEND

-  EXISTING CADASTRAL BOUNDARY (TBC)
-  RETAINING WALL
-  EXISTING STORMWATER PIT (TYPE VARIES)
-  EXISTING STORMWATER LINE AND DIRECTION
-  PROPOSED STORMWATER PIT (TYPE VARIES)
-  PROPOSED STORMWATER LINE AND DIRECTION (SIZE TBC)
-  PROPOSED STORMWATER LINE AND DIRECTION (SIZE DETERMINED)
-  LINED CATCH DRAIN



PRODUCED: 6/09/2013 AT 10:41:45 AM S:\USERS
 FILE PATH: K:\Design\Projects\005_005_safety_works\Section_3\Drawings\012_sheet.dgn
 PLOT DRIVER: d:\data\Bentley\WorkSpace\Standards\plotdrvPDF-Bowenfeils-HalfMon-A3.plt
 PEN TABLE: d:\data\Bentley\WorkSpace\Standards\table.pen\MOND_LINES_COLOR_FILL_GREY_BACKGROUND.tbl

REFER TO SHEET 002 FOR PUBLIC UTILITY DETAILS

| No. | Amendment Description | Initials | Date |
|-------------|---|----------|------|
| A3 original | This sheet may be prepared using colour and may be incomplete if copied | | |

SCALES

0 5 10 15 20 25

SCALE 1:500m

Co-ordinate System: MGA Zone 56 | Height Datum: A.H.D.



Transport
Roads & Maritime Services

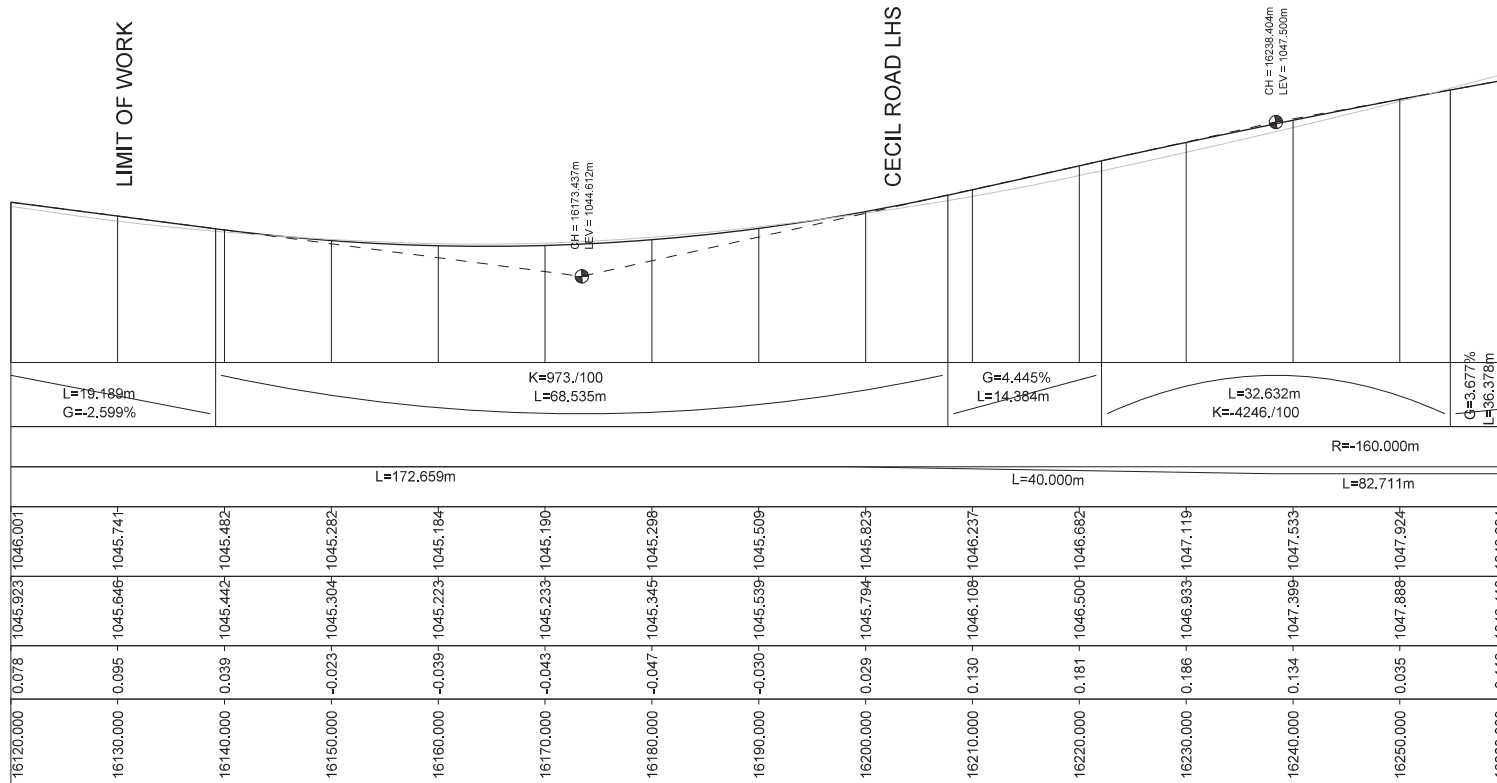
DESIGNED: J. BAIRSTOW
REVIEWED: C. HATSWELL

ROADS AND MARITIME SERVICES

HW5 GREAT WESTERN HIGHWAY
MOUNT VICTORIA SAFETY UPGRADE
EAST OF HARLEY AVENUE TO STATION STREET
16.130 TO 16.700KM WEST OF KATOOMBA
DRAINAGE CHAINAGE 16580 TO 16697

| | | | |
|---|--------------------------|---------------------------|-------------------------|
| FILE No. SF2013/153398/1 | DRAWING 012_sheet.dgn | PRINTED DATE 6/09/2013 | SHEET No. 012 |
| REGISTRATION NUMBER DS2013/001137 | | | |

PRODUCED: 6/09/2013 AT 10:41:46 AM S:\USERS
 FILE PATH: K:\Design\projects\005_great_western_hwy\W1 Vic - safety works\Section 3\Drawings\013_sheet.dgn
 PLOT DRIVER: d:\data\Bentley\WorkSpace\Standards\plotdrvPDF-Bowentel-HalfMon-A3.plt
 PEN TABLE: d:\data\Bentley\WorkSpace\Standards\table.pen\MOND_LINES_COLOR_FILL_GREY_BACKGROUND.tbl



MCYY LONGITUDINAL SECTION
 GREAT WESTERN HIGHWAY

REFER TO SHEET 002 FOR PUBLIC UTILITY DETAILS

| No. | Amendment Description | Initials | Date |
|-------------|---|----------|------|
| A3 original | This sheet may be prepared using colour and may be incomplete if copied | | |

| SCALES | |
|-----------------|-------------------------|
| 0 1 2 3 4 5 | VERTICAL SCALE 1:100m |
| 0 5 10 15 20 25 | HORIZONTAL SCALE 1:500m |


Transport
 Roads & Maritime
 Services

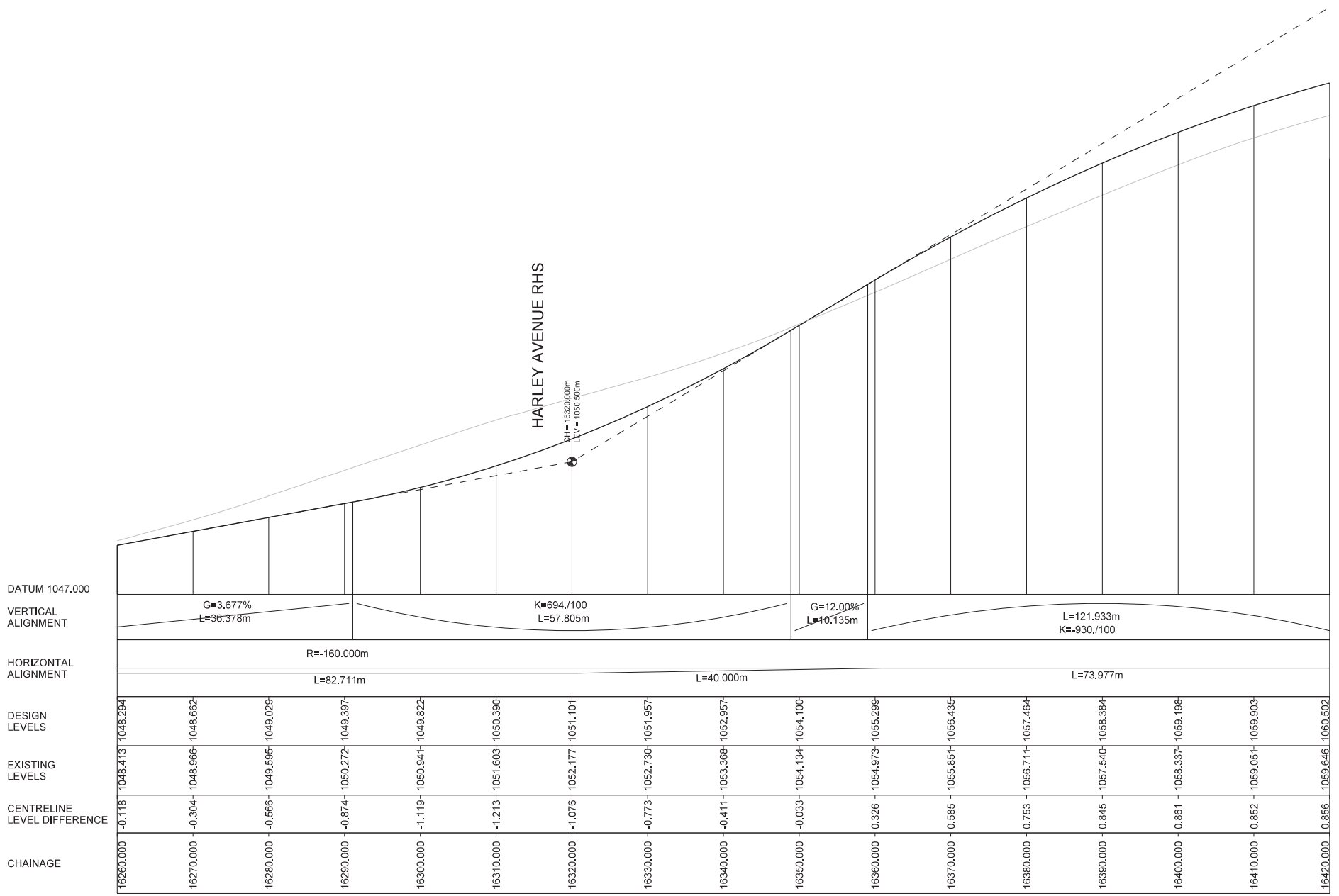
DESIGNED: J. BAIRSTOW
 REVIEWED: C. HATSWELL

ROADS AND MARITIME SERVICES
 HW5 GREAT WESTERN HIGHWAY
 MOUNT VICTORIA SAFETY UPGRADE
 EAST OF HARLEY AVENUE TO STATION STREET
 16.130 TO 16.700KM WEST OF KATOOMBA
 GREAT WESTERN HIGHWAY LONG SECTION (MCYY)

| FILE No. | DRAWING | PRINTED DATE | SHEET No. |
|----------------------|---------------|--------------|-----------|
| SF2013/153398/1 | 013_sheet.dgn | 6/09/2013 | 013 |
| REGISTRATION NUMBER | | | |
| DS2013/001137 | | | |

013

PRODUCED: 6/09/2013 AT 10:14:47 AM S:\USER5
 FILE PATH: K:\Design\projects\005_great_western_hwy\W1 Vic - safety works\Section 3\Drawings\014_sheet.dgn
 PLOT DRIVER: d:\data\Bentley\WorkSpace\Standards\plotdrvPDF-Bowenfile-HalfMon-A3.plt
 PEN TABLE: d:\data\Bentley\WorkSpace\Standards\tablepenMOND_LINES_COLOR_FILL_GREY_BACKGROUND.tbl



MCYY LONGITUDINAL SECTION
 GREAT WESTERN HIGHWAY

REFER TO SHEET 002 FOR PUBLIC UTILITY DETAILS

| No. | Amendment Description | Initials | Date |
|-------------|---|----------|------|
| A3 original | This sheet may be prepared using colour and may be incomplete if copied | | |

SCALES

0 1 2 3 4 5
 VERTICAL SCALE 1:100m

0 5 10 15 20 25
 HORIZONTAL SCALE 1:500m

Co-ordinate System: MGA Zone 56
 Height Datum: A.H.D.

Transport
 Roads & Maritime
 Services

DESIGNED: J. BAIRSTOW
 REVIEWED: C. HATSWELL

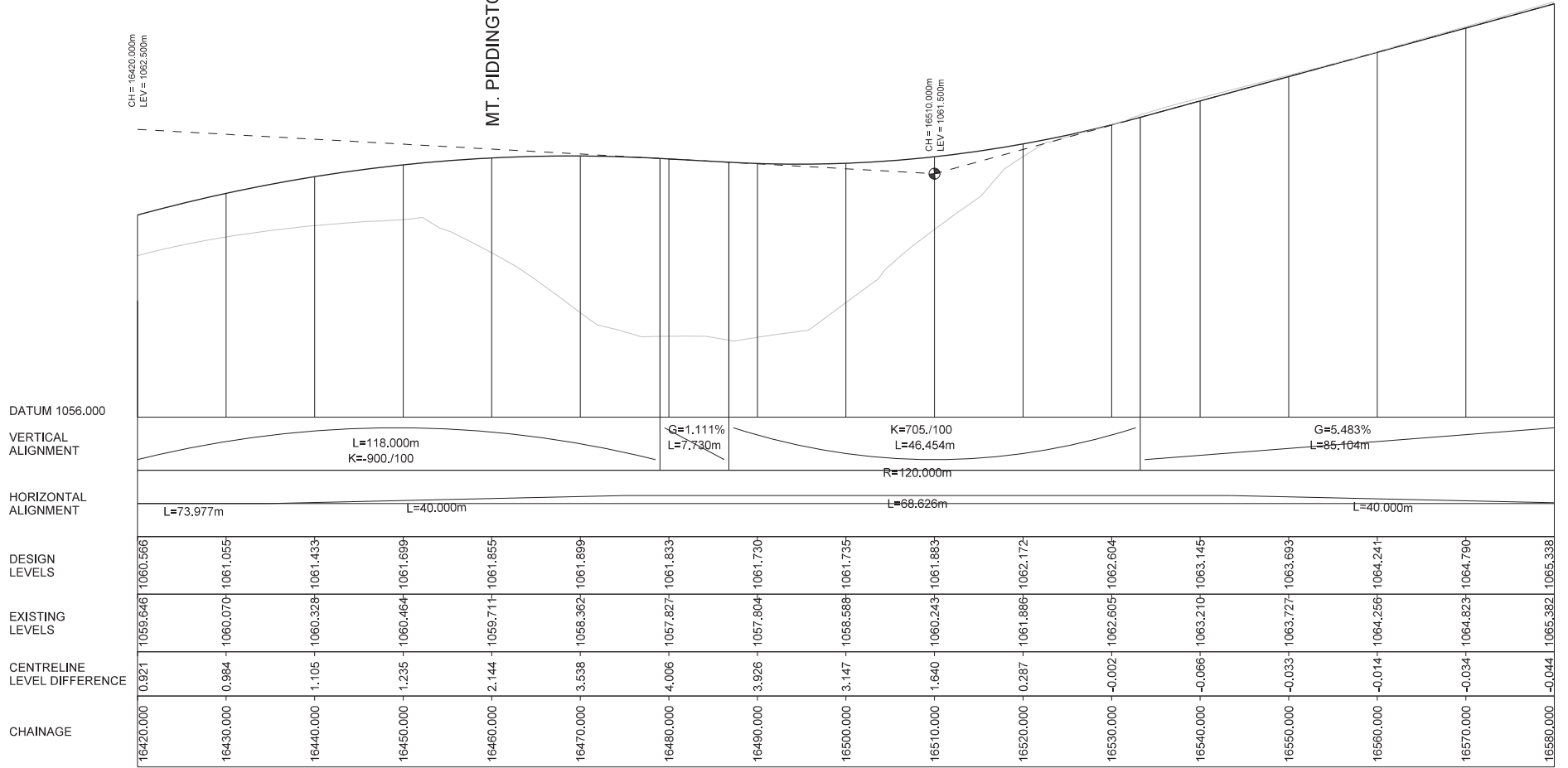
ROADS AND MARITIME SERVICES

HW5 GREAT WESTERN HIGHWAY
 MOUNT VICTORIA SAFETY UPGRADE
 EAST OF HARLEY AVENUE TO STATION STREET
 16.130 TO 16.700KM WEST OF KATOomba
 GREAT WESTERN HIGHWAY LONG SECTION (MCYY)

| | | | |
|---|--------------------------|---------------------------|-------------------------|
| FILE No. SF2013/153398/1 | DRAWING 014_sheet.dgn | PRINTED DATE 6/09/2013 | SHEET No. 014 |
| REGISTRATION NUMBER DS2013/001137 | | | |

PRODUCED: 6/09/2013 AT 10:41:48 AM SJUSEPS
 FILE PATH: K:\Design\proj\3005_great_western_hwy\Mt_Vic_safety_works\Section_3\Drawings\015_sheet.dgn
 PLOT DRIVER: d:\data\Bentley\WorkSpace\Standards\plotdrvPDF-Bowenfile-HalfMon-A3.plt
 PEN TABLE: d:\data\Bentley\WorkSpace\Standards\table.pen\MOND_LINES_COLOR_FILL_GREY_BACKGROUND.tbl

MT. PIDDINGTON ROAD LHS



MCYY LONGITUDINAL SECTION
 GREAT WESTERN HIGHWAY

REFER TO SHEET 002 FOR PUBLIC UTILITY DETAILS

| No. | Amendment Description | Initials | Date |
|-------------|---|----------|------|
| A3 original | This sheet may be prepared using colour and may be incomplete if copied | | |

SCALES

0 1 2 3 4 5
 VERTICAL SCALE 1:100m

0 5 10 15 20 25
 HORIZONTAL SCALE 1:500m

Co-ordinate System: MGA Zone 56 | Height Datum: A.H.D.

NSW GOVERNMENT | **Transport**
 Roads & Maritime Services

DESIGNED: J. BAIRSTOW
 REVIEWED: C. HATSWELL

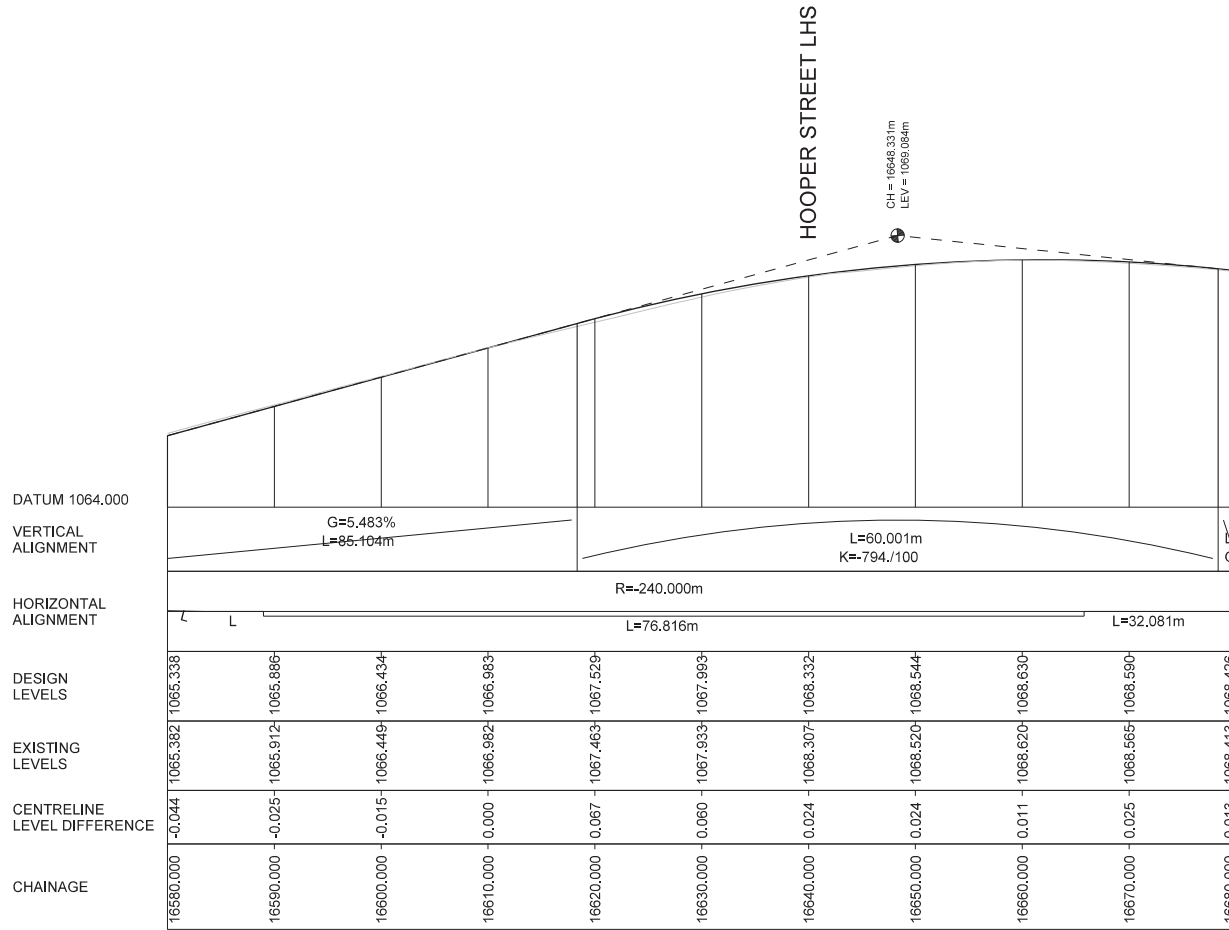
ROADS AND MARITIME SERVICES

HW5 GREAT WESTERN HIGHWAY
 MOUNT VICTORIA SAFETY UPGRADE
 EAST OF HARLEY AVENUE TO STATION STREET
 16.130 TO 16.700KM WEST OF KATOOMBA
 GREAT WESTERN HIGHWAY LONG SECTION (MCYY)

| | | |
|---|--------------------------|---------------------------|
| FILE No. SF2013/153398/1 | DRAWING 015_sheet.dgn | PRINTED DATE 6/09/2013 |
| REGISTRATION NUMBER DS2013/001137 | | |

SHEET No.
015

PRODUCED: 6/09/2013 AT 10:41:49 AM s:\users
 FILE PATH: K:\Design\projects\005_great_western_hwy\VI Vic - safety works\Section 3\Drawings\016_sheet.dgn
 PLOT DRIVER: d:\data\Bentley\WorkSpace\Standards\plotdrvPDF-Bowenfile-HalfMon-A3.plt
 PEN TABLE: d:\data\Bentley\WorkSpace\Standards\table\penMOND_LINES_COLOR_FILL_GREY_BACKGROUND.tbl



MCYY LONGITUDINAL SECTION
 GREAT WESTERN HIGHWAY

REFER TO SHEET 002 FOR PUBLIC UTILITY DETAILS

| No. | Amendment Description | Initials | Date |
|-------------|---|----------|------|
| A3 original | This sheet may be prepared using colour and may be incomplete if copied | | |

| SCALES | |
|-----------------|-------------------------|
| 0 1 2 3 4 5 | VERTICAL SCALE 1:100m |
| 0 5 10 15 20 25 | HORIZONTAL SCALE 1:500m |

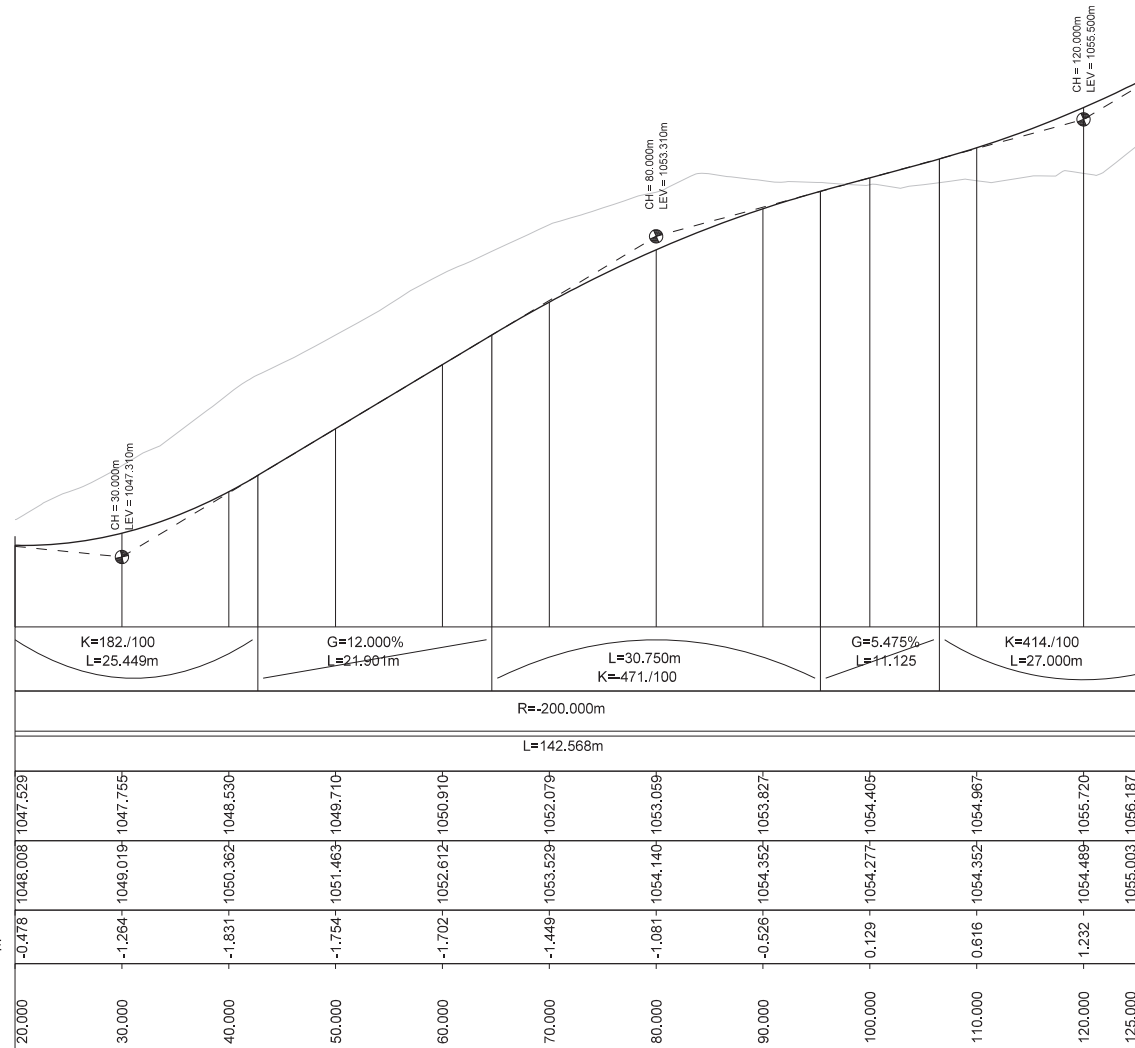
| | |
|---------------------------------|--|
| | Transport Roads & Maritime Services |
| DESIGNED: J. BAIRSTOW | |
| REVIEWED: C. HATSWELL | |

| |
|---|
| ROADS AND MARITIME SERVICES |
| HW5 GREAT WESTERN HIGHWAY MOUNT VICTORIA SAFETY UPGRADE EAST OF HARLEY AVENUE TO STATION STREET 16.130 TO 16.700KM WEST OF KATOOMBA GREAT WESTERN HIGHWAY LONG SECTION (MCYY) |

| | | |
|---|--------------------------|---------------------------|
| FILE No. SF2013/153398/1 | DRAWING 016_sheet.dgn | PRINTED DATE 6/09/2013 |
| REGISTRATION NUMBER DS2013/001137 | | |

SHEET No.
016

PRODUCED: 6/09/2013 AT 10:41:50 AM s:\users
 FILE PATH: K:\Design\projects\005_great_western_hwy\VI Vic - safety works\Section 3\Drawings\017_sheet.dgn
 PLOT DRIVER: d:\data\Bentley\WorkSpace\Standards\plotdrv\FDF-Bowenfile-HalfMon-A3.plt
 PEN TABLE: d:\data\Bentley\WorkSpace\Standards\table\pen\MOND_LINES_COLOR_FILL_GREY_BACKGROUND.tbl



MC32 LONGITUDINAL SECTION
 SHARED VEHICULAR PEDESTRIAN ACCESS

REFER TO SHEET 002 FOR PUBLIC UTILITY DETAILS

| No. | Amendment Description | Initials | Date |
|-------------|---|----------|------|
| A3 original | This sheet may be prepared using colour and may be incomplete if copied | | |

SCALES

0 1 2 3 4 5
 VERTICAL SCALE 1:100m

0 5 10 15 20 25
 HORIZONTAL SCALE 1:500m

Co-ordinate System: MGA Zone 96 | Height Datum: A.H.D.

Transport
 Roads & Maritime
 Services

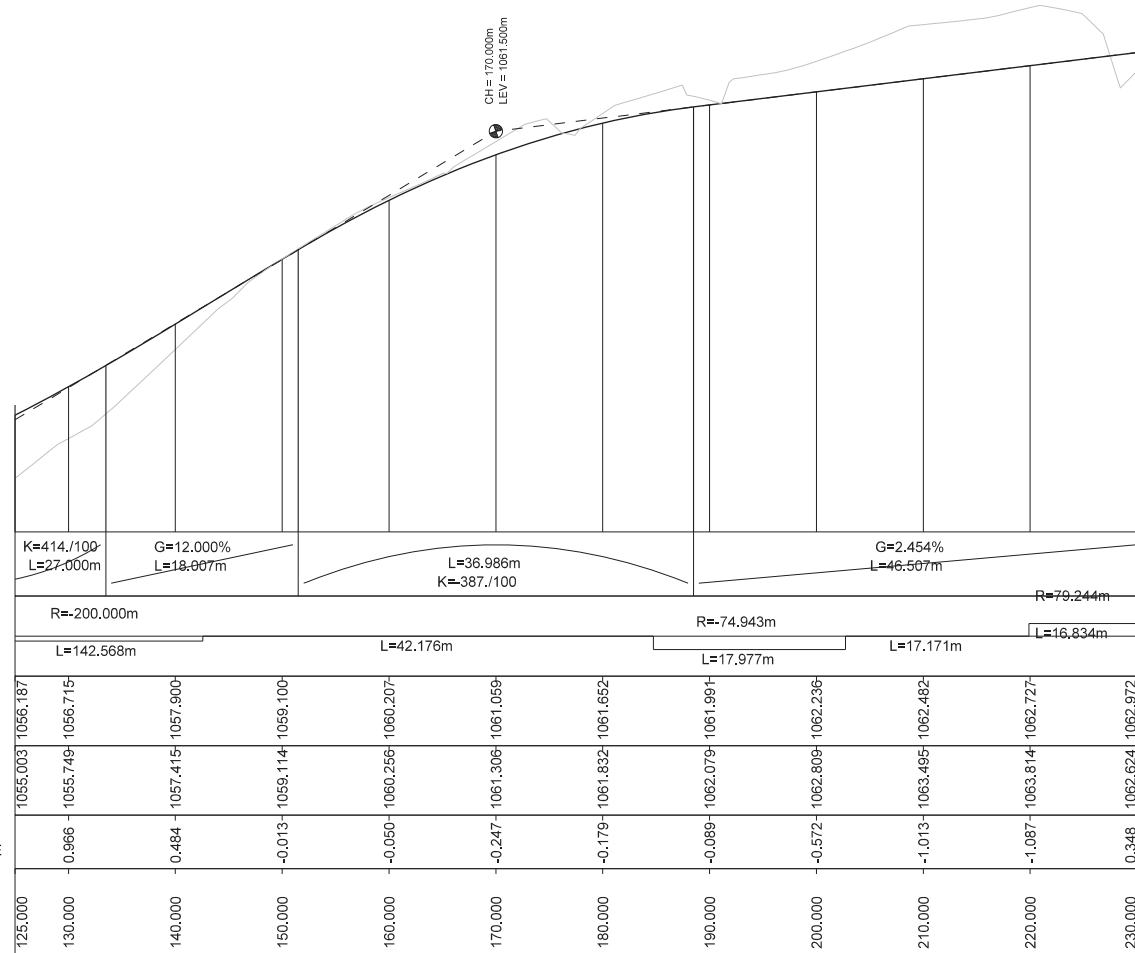
DESIGNED: J. BAIRSTOW
 REVIEWED: C. HATSWELL

ROADS AND MARITIME SERVICES

HW5 GREAT WESTERN HIGHWAY
 MOUNT VICTORIA SAFETY UPGRADE
 EAST OF HARLEY AVENUE TO STATION STREET
 16.130 TO 16.700KM WEST OF KATOOMBA
 SHARED VEHICULAR PEDESTRIAN ACCESS LONG SECTION (MC32)

| | | | |
|---|--------------------------|---------------------------|-------------------------|
| FILE No. SF2013/153398/1 | DRAWING 017_sheet.dgn | PRINTED DATE 6/09/2013 | SHEET No. 017 |
| REGISTRATION NUMBER DS2013/001137 | | | |

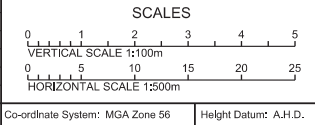
PRODUCED: 6/09/2013 AT 10:41:51 AM S:\USERS
 FILE PATH: K:\Design\Projects\005_great_western_hwy\W1_Vic - safety_works\Section_3\Drawings\018_sheet.dgn
 PLOT DRIVER: d:\data\Bentley\WorkSpace\Standards\plotdrvPDF-Bowenfile-HalfMon-A3.plt
 PEN TABLE: d:\data\Bentley\WorkSpace\Standards\table.pen\MOND_LINES_COLOR_FILL_GREY_BACKGROUND.tbl



MC32 LONGITUDINAL SECTION
 SHARED VEHICULAR PEDESTRIAN ACCESS

REFER TO SHEET 002 FOR PUBLIC UTILITY DETAILS

| No. | Amendment Description | Initials | Date |
|-------------|---|----------|------|
| A3 original | This sheet may be prepared using colour and may be incomplete if copied | | |



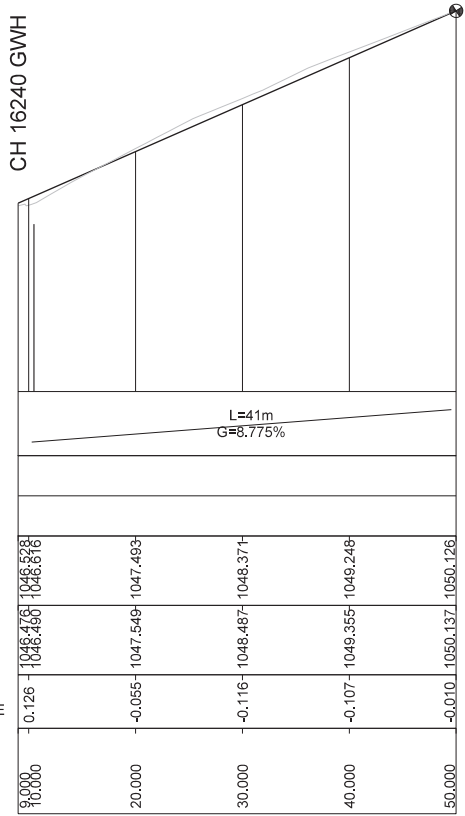
NSW GOVERNMENT
 Transport
 Roads & Maritime
 Services

DESIGNED: J. BAIRSTOW
 REVIEWED: C. HATSWELL

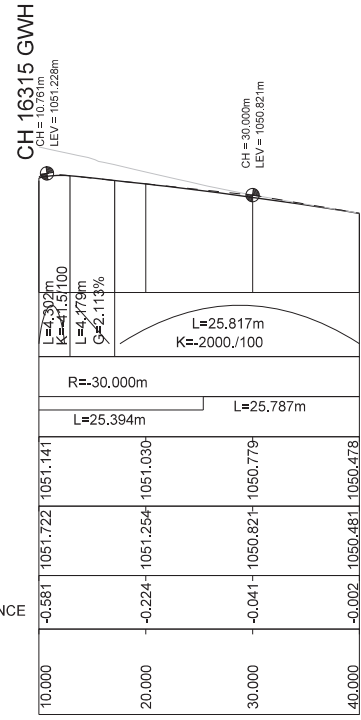
ROADS AND MARITIME SERVICES
 HW5 GREAT WESTERN HIGHWAY
 MOUNT VICTORIA SAFETY UPGRADE
 EAST OF HARLEY AVENUE TO STATION STREET
 16.130 TO 16.700KM WEST OF KATOOMBA
 SHARED VEHICULAR PEDESTRIAN ACCESS LONG SECTION (MC32)

| | | | |
|--------------------------------------|--------------------------|---------------------------|------------------|
| FILE No. SF2013/153398/1 | DRAWING 018_sheet.dgn | PRINTED DATE 6/09/2013 | SHEET No. 018 |
| REGISTRATION NUMBER DS2013/001137 | | | |

PRODUCED: 6/09/2013 AT 10:41:51 AM S:\USERS
 FILE PATH: K:\Design\projects\005_great_western_hwy\VI Vic - safety works\Section 3\Drawings\019_sheet.dgn
 PLOT DRIVER: d:\data\berkeley\WorkSpace\Standards\plotdrvPDF-Bowen\fbis-HalfMonc-A3.plt;g
 PLOT TABLE: d:\data\berkeley\WorkSpace\Standards\table\penMOND_LINES_COLOR_FILL_GREY_BACKGROUND.tbl



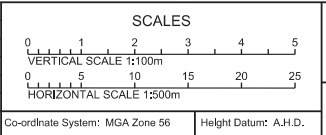
MC3B LONGITUDINAL SECTION
CECIL ROAD



MC3C LONGITUDINAL SECTION
HARLEY AVENUE

REFER TO SHEET 002 FOR PUBLIC UTILITY DETAILS

| No. | Amendment Description | Initials | Date |
|-------------|---|----------|------|
| A3 original | This sheet may be prepared using colour and may be incomplete if copied | | |



Transport
Roads & Maritime
Services

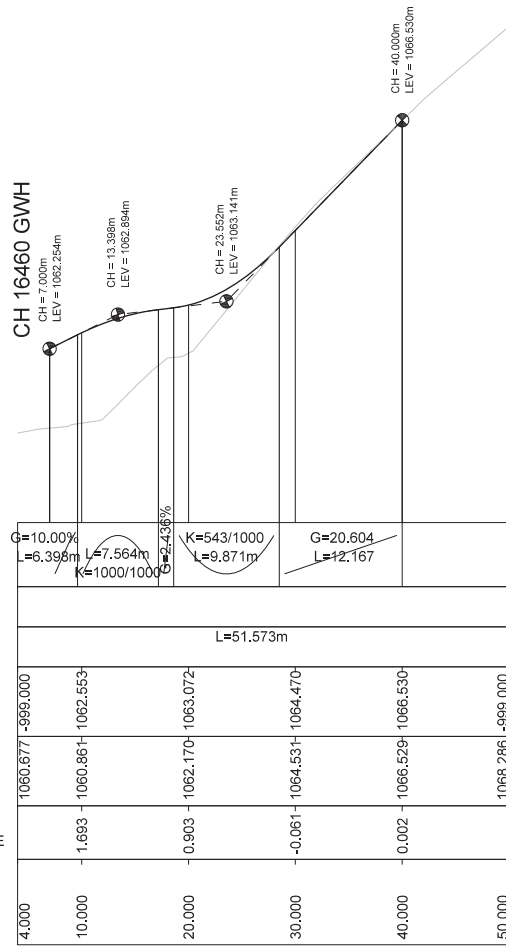
DESIGNED: J. BAIRSTOW
REVIEWED: C. HATSWELL

ROADS AND MARITIME SERVICES

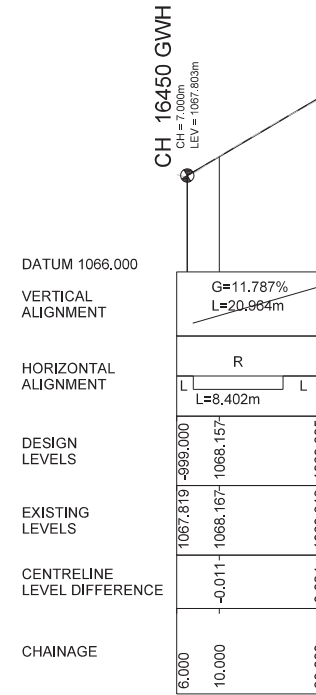
HW5 GREAT WESTERN HIGHWAY
MOUNT VICTORIA SAFETY UPGRADE
EAST OF HARLEY AVENUE TO STATION STREET
16.130 TO 16.700KM WEST OF KATOOMBA
CECIL RD AND HARLEY AVE LONG SECTIONS (MC3B AND MC3C)

| | | | |
|--------------------------------------|--------------------------|---------------------------|------------------|
| FILE No. SF2013/153398/1 | DRAWING 019_sheet.dgn | PRINTED DATE 6/09/2013 | SHEET No. 019 |
| REGISTRATION NUMBER DS2013/001137 | | | |

PRODUCED: 6/09/2013 AT 10:41:51 AM S:\USER5
 FILE PATH: K:\Design\Projects\0205_005_great_western_hwy\Mt_Vic_safety_works\Section_3\Drawings\020_sheet.dgn
 PLOT DRIVER: d:\data\Bentley\WorkSpace\Standards\plotdrvPDF-Bowenfiles-HalfMon-A3.plt
 PEN TABLE: d:\data\Bentley\WorkSpace\Standards\table.pen\MOND_LINES_COLOR_FILL_GREY_BACKGROUND.tbl



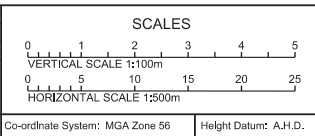
MC3D LONGITUDINAL SECTION
 MT. PIDDINGTON ROAD



MC3E LONGITUDINAL SECTION
 HOOPER STREET

REFER TO SHEET 002 FOR PUBLIC UTILITY DETAILS

| No. | Amendment Description | Initials | Date |
|-------------|---|----------|------|
| A3 original | This sheet may be prepared using colour and may be incomplete if copied | | |



NSW GOVERNMENT
 Transport Roads & Maritime Services

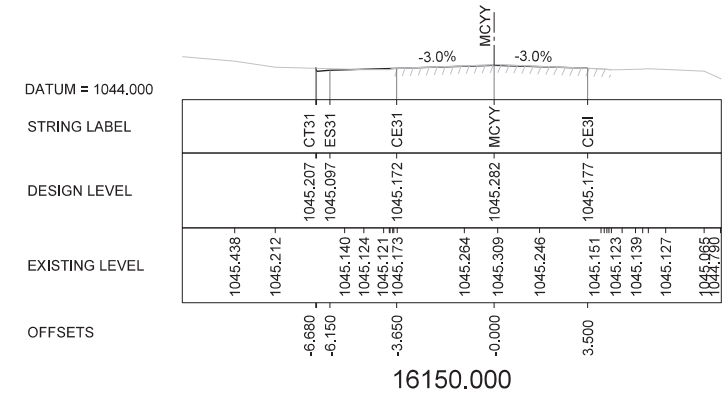
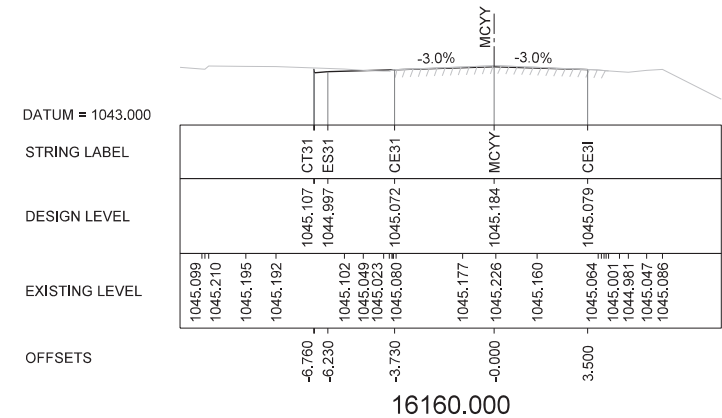
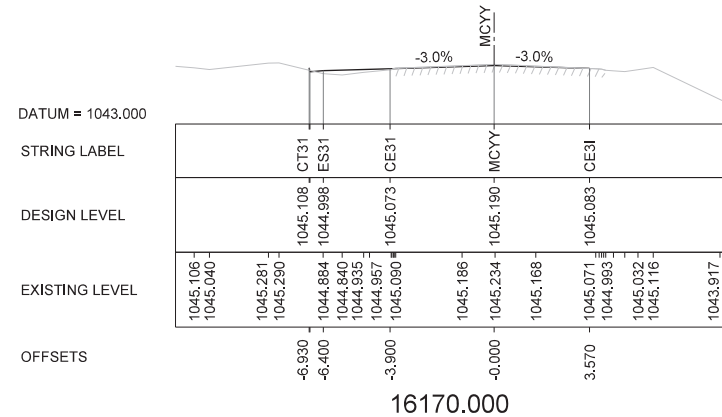
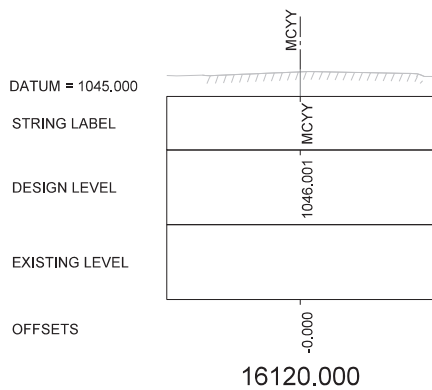
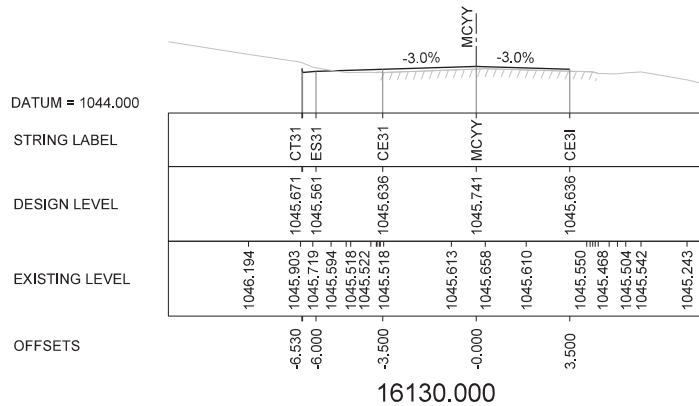
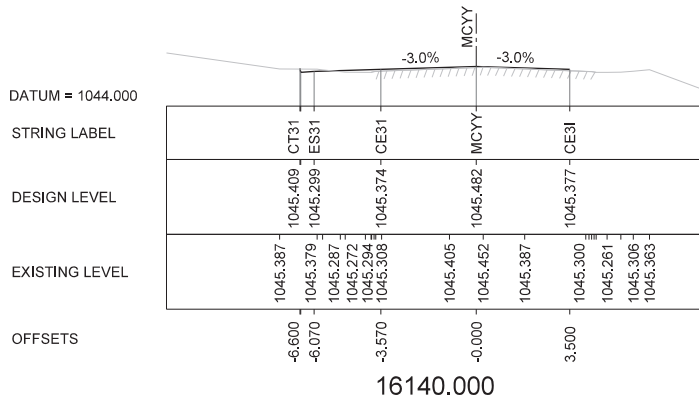
DESIGNED: J. BAIRSTOW
 REVIEWED: C. HATSWELL

ROADS AND MARITIME SERVICES

HW5 GREAT WESTERN HIGHWAY
 MOUNT VICTORIA SAFETY UPGRADE
 EAST OF HARLEY AVENUE TO STATION STREET
 16.130 TO 16.700KM WEST OF KATOOMBA
 MT. PIDDINGTON RD AND HOOPER ST LONG SECTIONS (MC3C AND MC3D)

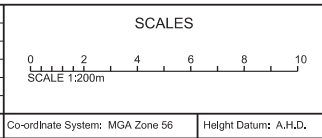
| | | | |
|---------------------|---------------|--------------|-----------|
| FILE No. | DRAWING | PRINTED DATE | SHEET No. |
| SF2013/153398/1 | 020_sheet.dgn | 6/09/2013 | 020 |
| REGISTRATION NUMBER | | | |
| DS2013/001137 | | | |

PRODUCED: 06/09/2013 AT 10:41:52 AM \$USERS
 FILED: K:\Projects\2013\153398\153398_021.dgn
 PLOT DRIVER: c:\data\Bentley\WorkSpace\Standards\plotdrv\PDF-BowenHea-Hall-Mono-A3.plt
 PEN TABLE: c:\data\Bentley\WorkSpace\Standards\table\pen\MONO_LINES_COLOR_FILL_GREY_BACKGROUND.tbl



REFER TO SHEET 002 FOR PUBLIC UTILITY DETAILS

| No. | Amendment Description | Initials | Date |
|-------------|---|----------|------|
| A3 original | This sheet may be prepared using colour and may be incomplete if copied | | |



Transport
Roads & Maritime
Services

DESIGNED: J. BAIRSTOW
 REVIEWED: C. HATSWELL

ROADS AND MARITIME SERVICES

HW5 GREAT WESTERN HIGHWAY
 MOUNT VICTORIA SAFETY UPGRADE
 EAST OF HARLEY AVENUE TO STATION STREET
 16.130 TO 16.700KM WEST OF KATOOMBA
 CROSS SECTIONS

| | | | |
|---|--------------------------|---------------------------|-------------------------|
| FILE No. SF2013/153398/1 | DRAWING 021_sheet.dgn | PRINTED DATE 6/09/2013 | SHEET No. 021 |
| REGISTRATION NUMBER DS2013/001137 | | | |

PRODUCED: 06/09/2013 AT 10:41:52 AM \$USERS
 FILED IN: K:\Projects\022_21\Drawings\022_sheet.dgn
 PLOT DRIVER: c:\data\Bentley\WorkSpace\Standards\plotdrv\PDF-Bowen\HLS-HallMono-A3.plt.cpl
 PEN TABLE: c:\data\Bentley\WorkSpace\Standards\table\pen\MONO_LINES_COLOR_FILL_GREY_BACKGROUND.tbl

CECIL ROAD

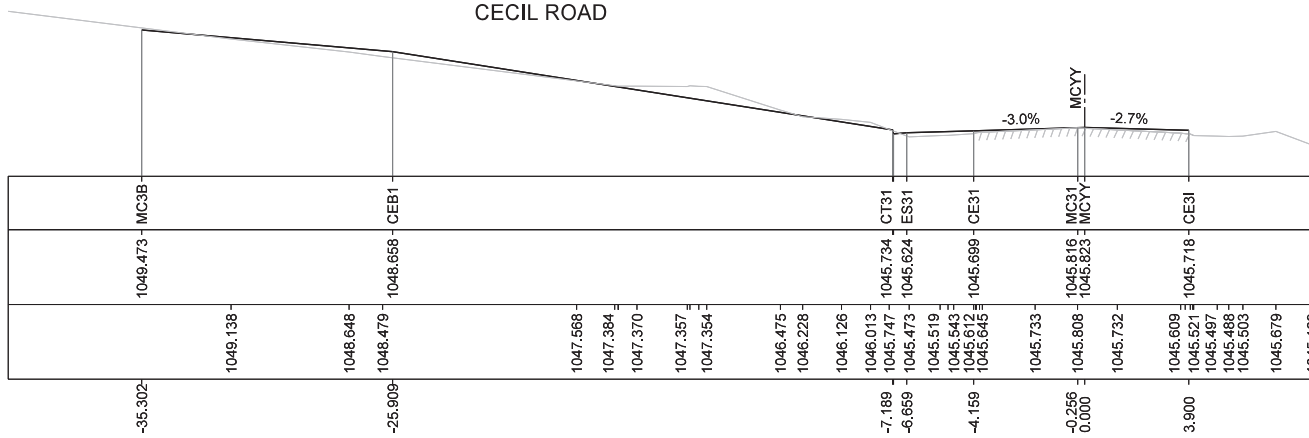
DATUM = 1044.000

STRING LABEL

DESIGN LEVEL

EXISTING LEVEL

OFFSETS



16200.000

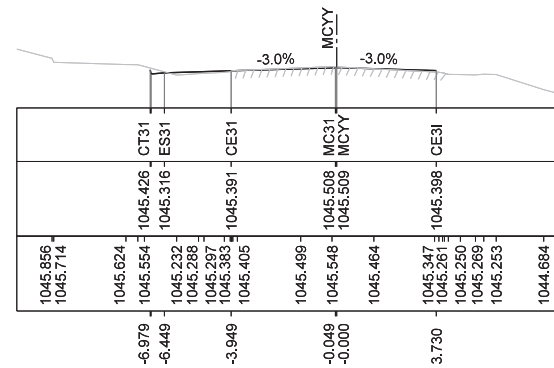
DATUM = 1044.000

STRING LABEL

DESIGN LEVEL

EXISTING LEVEL

OFFSETS



16190.000

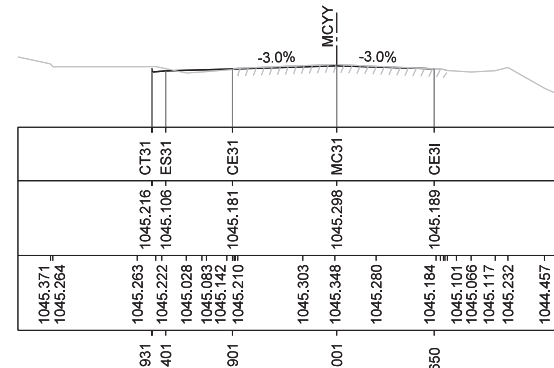
DATUM = 1043.000

STRING LABEL

DESIGN LEVEL

EXISTING LEVEL

OFFSETS



16180.000

REFER TO SHEET 002 FOR PUBLIC UTILITY DETAILS

| No. | Amendment Description | Initials | Date |
|-------------|---|----------|------|
| A3 original | This sheet may be prepared using colour and may be incomplete if copied | | |

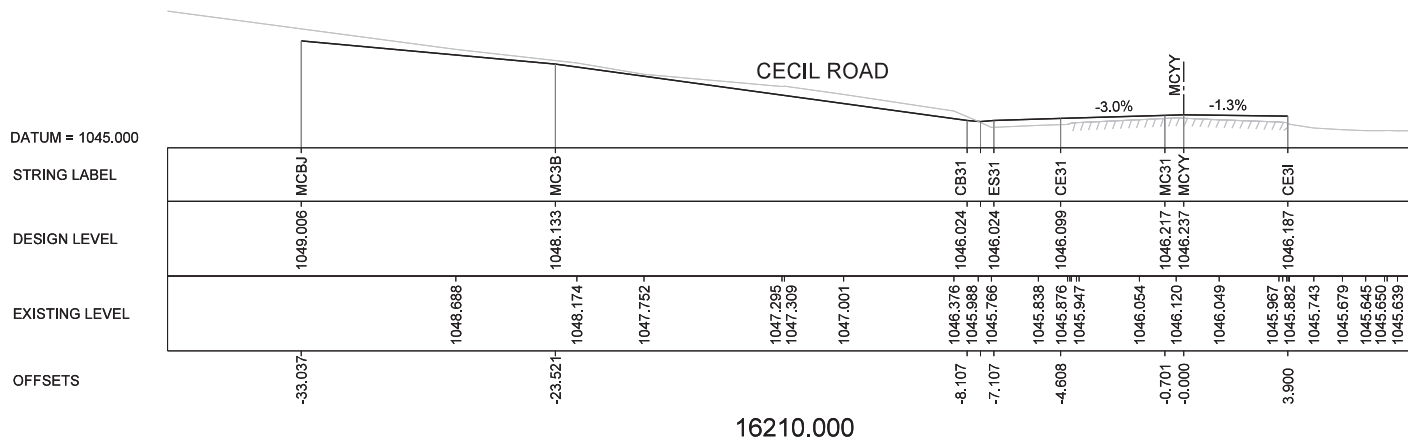
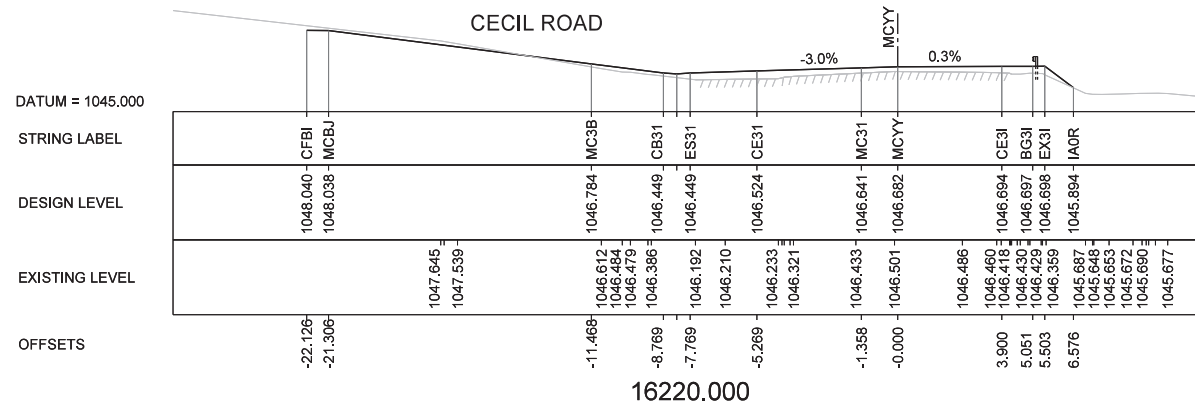
| SCALES | |
|---------------------|-------------|
| 0 2 4 6 8 10 | |
| SCALE 1:200m | |
| Co-ordinate System: | MGA Zone 56 |
| Height Datum: | A.H.D. |

| | |
|--|---------------------------|
| Transport Roads & Maritime Services | DESIGNED..... J. BAIRSTOW |
| | REVIEWED..... C. HATSWELL |

| | |
|--|--|
| ROADS AND MARITIME SERVICES HW5 GREAT WESTERN HIGHWAY MOUNT VICTORIA SAFETY UPGRADE EAST OF HARLEY AVENUE TO STATION STREET 16.130 TO 16.700KM WEST OF KATOOMBA CROSS SECTIONS | |
|--|--|

| | | | |
|---------------------|---------------|--------------|-----------|
| FILE No. | DRAWING | PRINTED DATE | SHEET No. |
| SF2013/153398/1 | 022_sheet.dgn | 6/09/2013 | 022 |
| REGISTRATION NUMBER | | | |
| DS2013/001137 | | | |

PRODUCED: 06/09/2013 AT 10:41:53 AM \$USERS
 FILE: K:\Projects\10305\10305.dwg
 PLOT DRIVER: c:\data\Bentley\Workspace\Standards\plotdrv\PDF-Bowenne-Hall-Mono-A3.plt
 PEN TABLE: c:\data\Bentley\Workspace\Standards\table\pen\MONO_LINES_COLOR_FILL_GREY_BACKGROUND.tbl



REFER TO SHEET 002 FOR PUBLIC UTILITY DETAILS

| No. | Amendment Description | Initials | Date |
|-------------|---|----------|------|
| A3 original | This sheet may be prepared using colour and may be incomplete if copied | | |

SCALES

Co-ordinate System: MGA Zone 56
 Height Datum: A.H.D.

NSW GOVERNMENT Transport
 Roads & Maritime Services

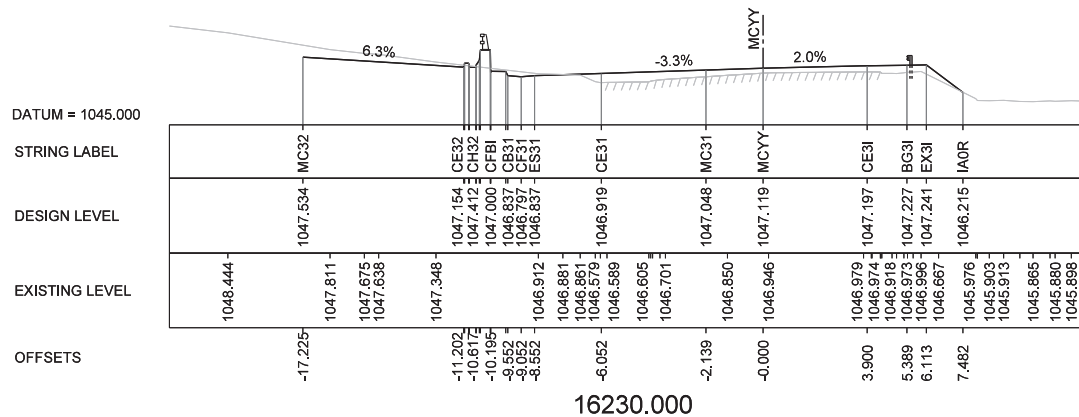
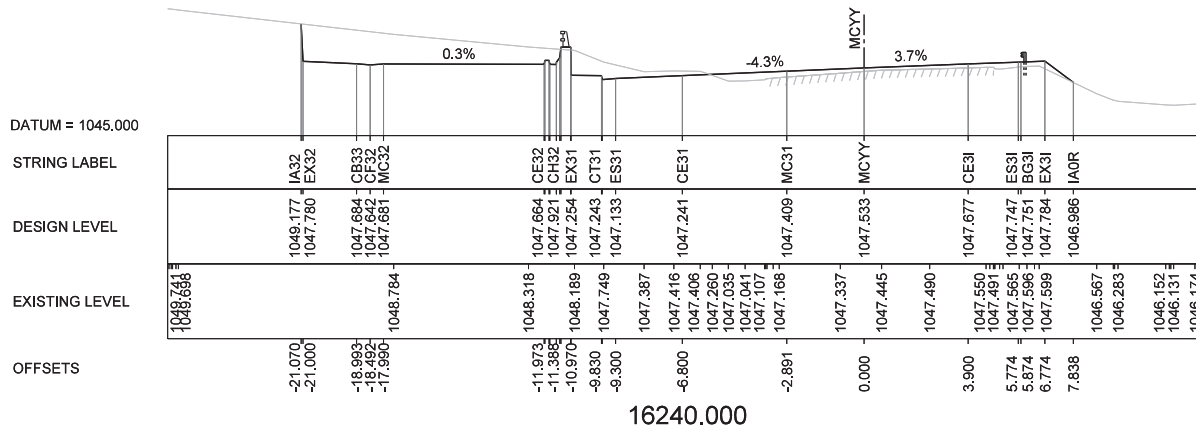
DESIGNED: J. BAIRSTOW
 REVIEWED: C. HATSWELL

ROADS AND MARITIME SERVICES

HW5 GREAT WESTERN HIGHWAY
 MOUNT VICTORIA SAFETY UPGRADE
 EAST OF HARLEY AVENUE TO STATION STREET
 16.130 TO 16.700KM WEST OF KATOOMBA
 CROSS SECTIONS

| | | | |
|---|--------------------------|---------------------------|-------------------------|
| FILE No. SF2013/153398/1 | DRAWING 023_sheet.dgn | PRINTED DATE 6/09/2013 | SHEET No. 023 |
| REGISTRATION NUMBER DS2013/001137 | | | |

PRODUCED: 06/09/2013 AT 10:41:54 AM \$USERS\$
 FILED: K:\Projects\0105 - Mount Victoria Safety Upgrade\Drawings\024_sheet.dgn
 PLOT DRIVER: c:\data\Bentley\WorkSpace\Standards\plotdrv\PDF-Bowenne-Hall-Mono-A3.plt
 PEN TABLE: c:\data\Bentley\WorkSpace\Standards\table\penMONO_LINES_COLOR_FILL_GREY_BACKGROUND.tbl



REFER TO SHEET 002 FOR PUBLIC UTILITY DETAILS

| No. | Amendment Description | Initials | Date |
|-------------|---|----------|------|
| A3 original | This sheet may be prepared using colour and may be incomplete if copied | | |

SCALES

Co-ordinate System: MGA Zone 56
 Height Datum: A.H.D.

NSW Transport
 Roads & Maritime
 Services

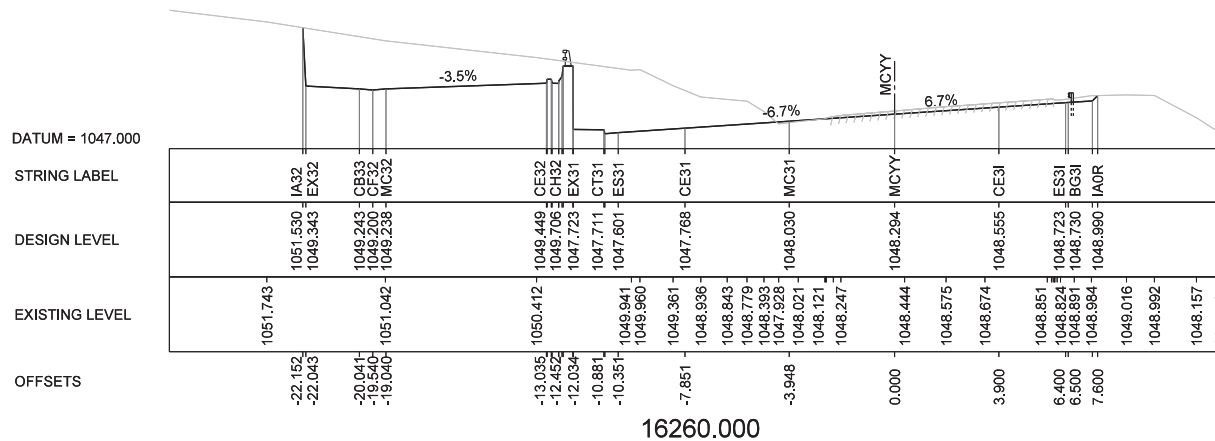
DESIGNED: J. BAIRSTOW
 REVIEWED: C. HATSWELL

ROADS AND MARITIME SERVICES

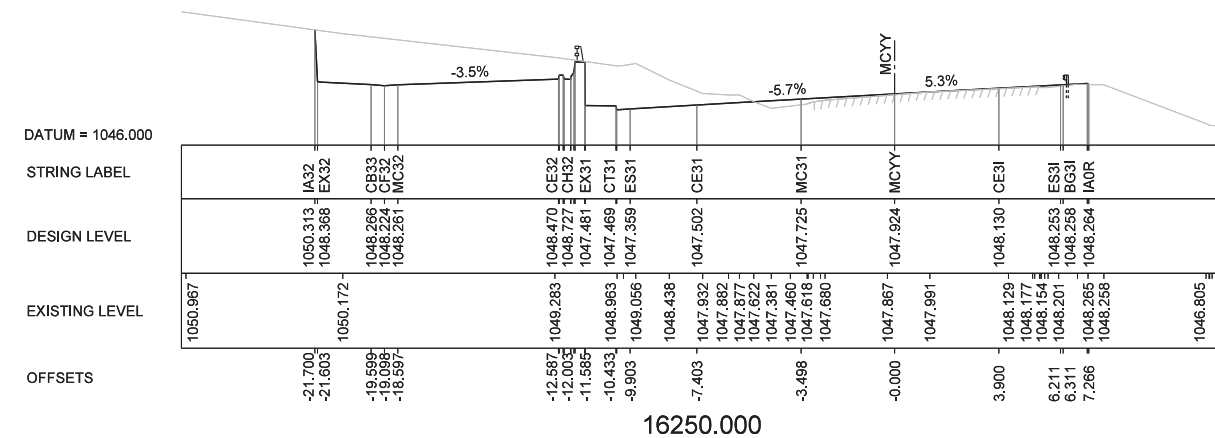
HW5 GREAT WESTERN HIGHWAY
 MOUNT VICTORIA SAFETY UPGRADE
 EAST OF HARLEY AVENUE TO STATION STREET
 16.130 TO 16.700KM WEST OF KATOOMBA
 CROSS SECTIONS

| | | | |
|---|--------------------------|---------------------------|------------------|
| FILE No. SF2013/153398/1 | DRAWING 024_sheet.dgn | PRINTED DATE 6/09/2013 | SHEET No. 024 |
| REGISTRATION NUMBER DS2013/001137 | | | |

PRODUCED: 06/09/2013 AT 10:41:55 AM BY \$USERS
 FILED: K:\Projects\025\Drawings\025_sheets.dgn
 PLOT DRIVER: d:\data\Bentley\WorkSpace\Standards\plotdrvPDF-Bowentia-Hall-Mono-A3.plt
 PEN TABLE: d:\data\Bentley\WorkSpace\Standards\tablepenMONO_LINES_COLOR_FILL_GREY_BACKGROUND.tbl



16260.000



16250.000

REFER TO SHEET 002 FOR PUBLIC UTILITY DETAILS

| No. | Amendment Description | Initials | Date |
|-------------|---|----------|------|
| A3 original | This sheet may be prepared using colour and may be incomplete if copied | | |

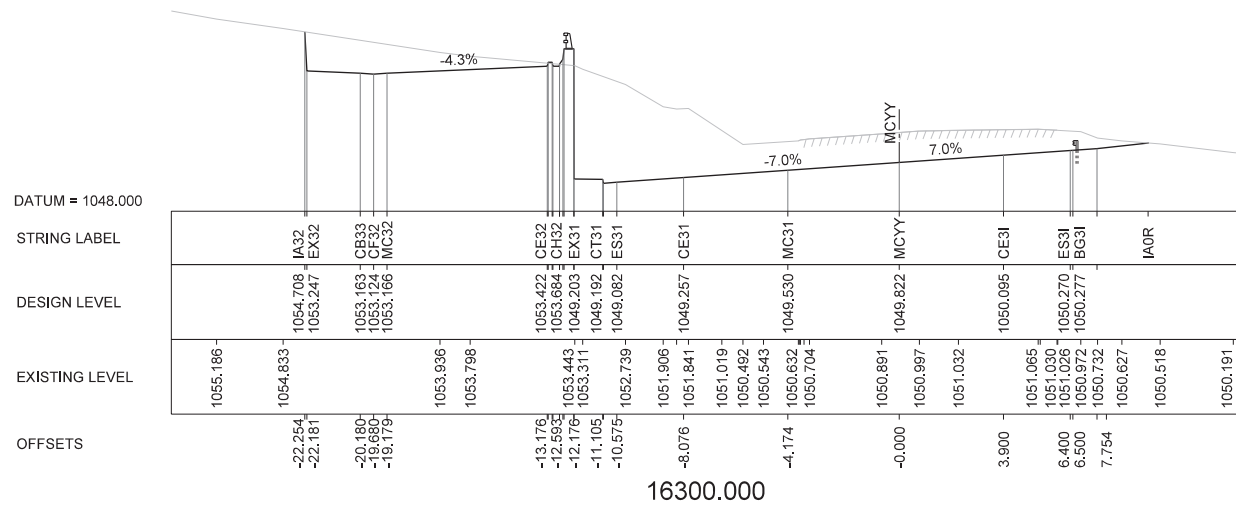
| SCALES | |
|---------------------|-------------|
| 0 2 4 6 8 10 | |
| SCALE 1:200m | |
| Co-ordinate System: | MGA Zone 56 |
| Height Datum: | A.H.D. |

| | |
|--|---------------------------|
| Transport Roads & Maritime Services | DESIGNED..... J. BAIRSTOW |
| | REVIEWED..... C. HATSWELL |

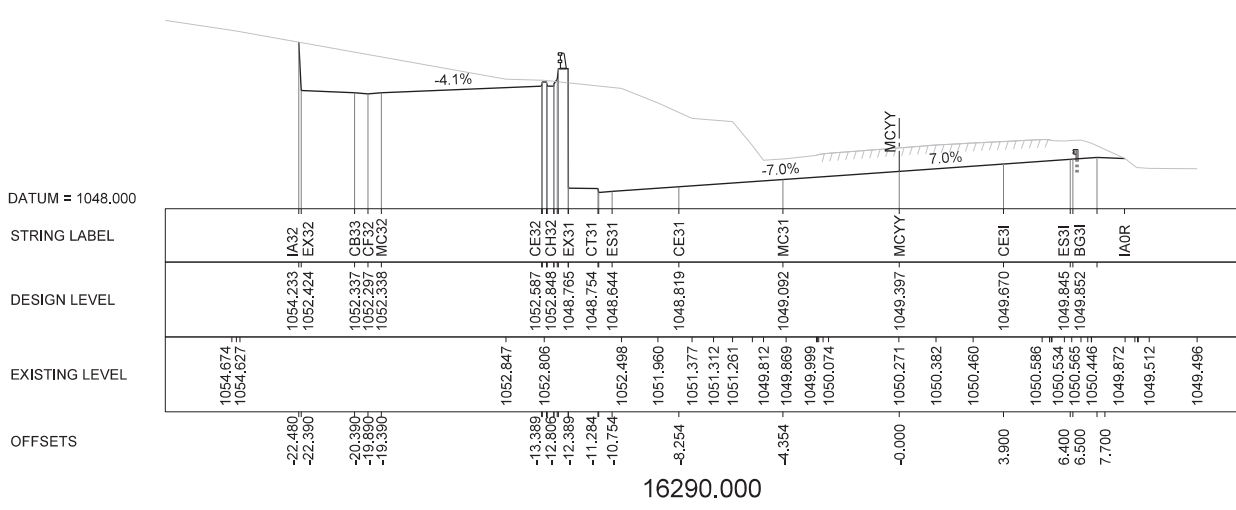
| | |
|--|--|
| ROADS AND MARITIME SERVICES HW5 GREAT WESTERN HIGHWAY MOUNT VICTORIA SAFETY UPGRADE EAST OF HARLEY AVENUE TO STATION STREET 16.130 TO 16.700KM WEST OF KATOOMBA CROSS SECTIONS | |
|--|--|

| | | | |
|-----------------------------|--------------------------|---------------------------|-------------------------|
| FILE No. SF2013/153398/1 | DRAWING 025_sheet.dgn | PRINTED DATE 6/09/2013 | SHEET No. 025 |
| REGISTRATION NUMBER | | | |
| DS2013/001137 | | | |

PRODUCED: 6/09/2013 AT 10:41:57 AM S:\USERS
 FILE PATH: K:\Design\projects\005_great_western_hwy\W1 Vic - safety works\Section 3\Drawings\027_sheet.dgn
 PLOT DRIVER: d:\data\Bentley\WorkSpace\Standards\plotdrvPDF-Bowen\Fill-HalfMon-A3.plt
 PEN TABLE: d:\data\Bentley\WorkSpace\Standards\table.pen\MOND_LINES_COLOR_FILL_GREY_BACKGROUND.tbl



16300.000



16290.000

REFER TO SHEET 002 FOR PUBLIC UTILITY DETAILS

| No. | Amendment Description | Initials | Date |
|-------------|---|----------|------|
| A3 original | This sheet may be prepared using colour and may be incomplete if copied | | |

SCALES

SCALE 1:200m

Co-ordinate System: MGA Zone 56
 Height Datum: A.H.D.

Transport
 Roads & Maritime
 Services

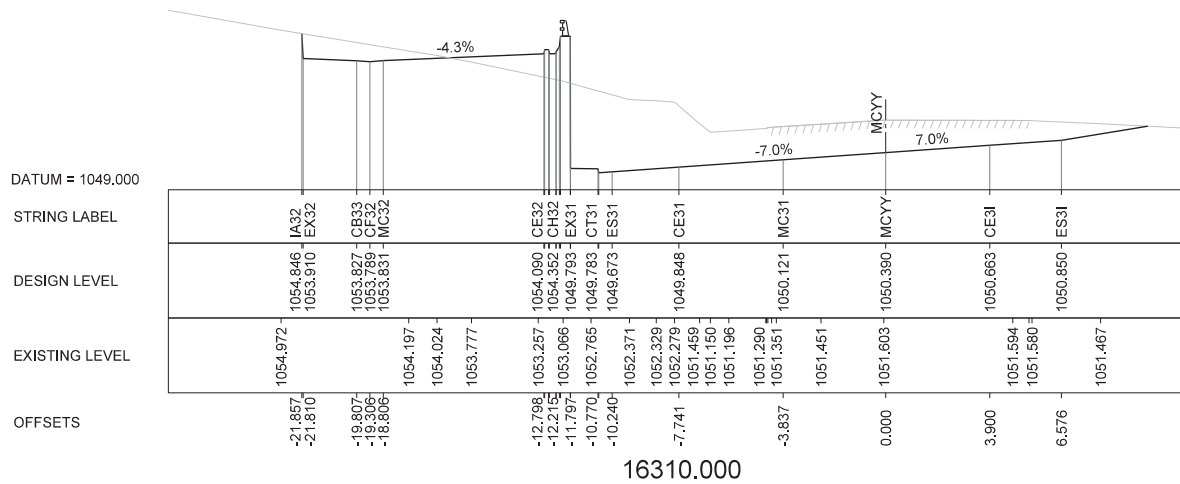
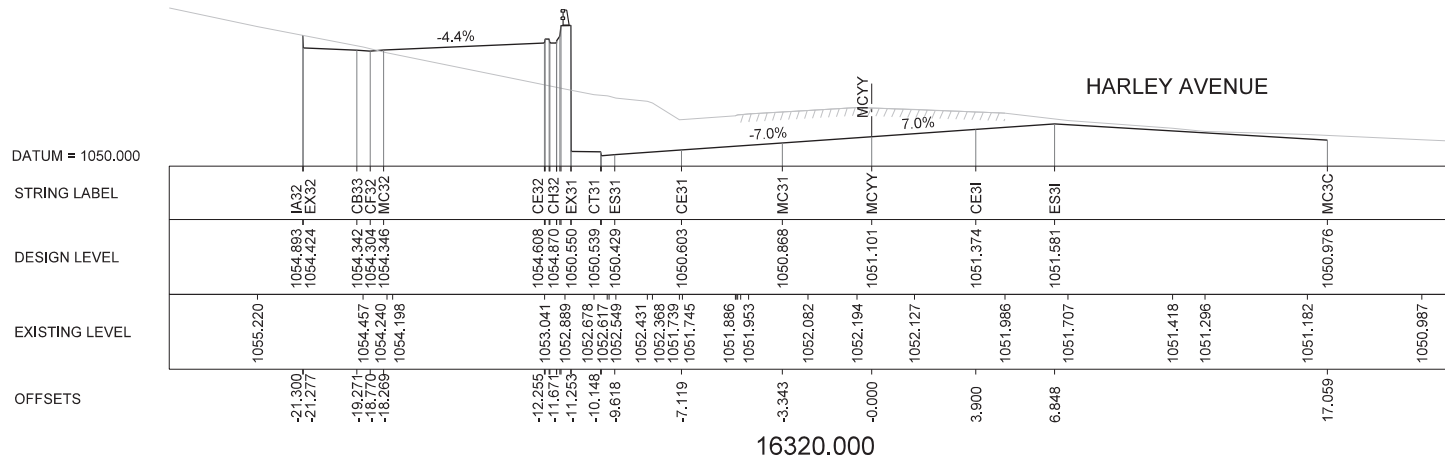
DESIGNED: J. BAIRSTOW
 REVIEWED: C. HATSWELL

ROADS AND MARITIME SERVICES

HW5 GREAT WESTERN HIGHWAY
 MOUNT VICTORIA SAFETY UPGRADE
 EAST OF HARLEY AVENUE TO STATION STREET
 16.130 TO 16.700KM WEST OF KATOOMBA
 CROSS SECTIONS

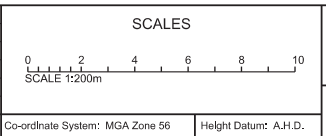
| | | | |
|---|--------------------------|---------------------------|-------------------------|
| FILE No. SF2013/153398/1 | DRAWING 027_sheet.dgn | PRINTED DATE 6/09/2013 | SHEET No. 027 |
| REGISTRATION NUMBER DS2013/001137 | | | |

PRODUCED: 6/09/2013 AT 10:41:58 AM S:\USERs
 FILE PATH: K:\Design\projects\005_great_western_hwy\W1 Vic - safety works\Section 3\Drawings\028_sheet.dgn
 PLOT DRIVER: d:\data\Bentley\WorkSpace\Standards\plotdrvPDF-BowenInfo-HalfMon-A3.plt
 PEN TABLE: d:\data\Bentley\WorkSpace\Standards\table.pen\MOND_LINES_COLOR_FILL_GREY_BACKGROUND.tbl



REFER TO SHEET 002 FOR PUBLIC UTILITY DETAILS

| No. | Amendment Description | Initials | Date |
|-------------|---|----------|------|
| A3 original | This sheet may be prepared using colour and may be incomplete if copied | | |



NSW GOVERNMENT
 Transport
 Roads & Maritime
 Services

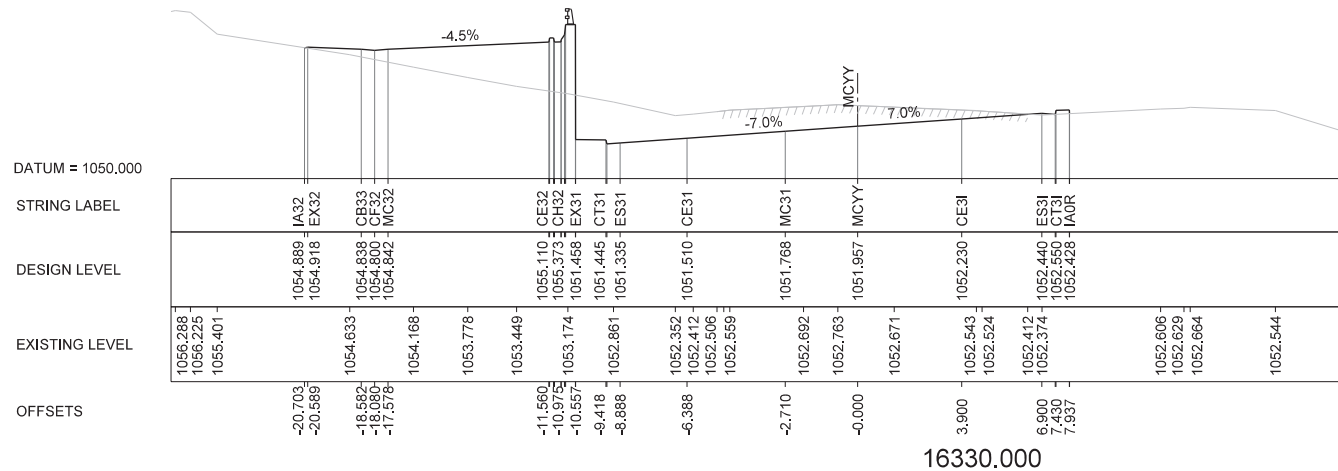
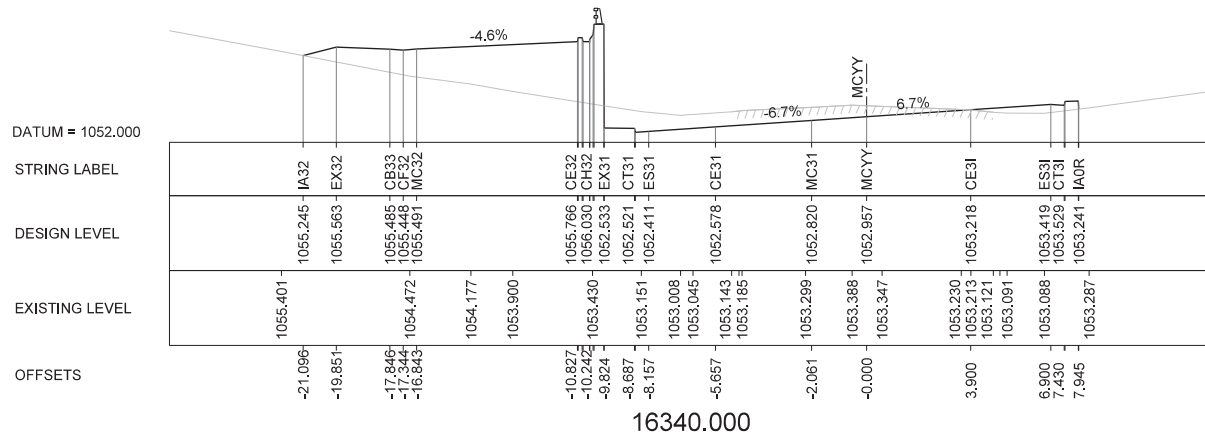
DESIGNED: J. BAIRSTOW
 REVIEWED: C. HATSWELL

ROADS AND MARITIME SERVICES

HW5 GREAT WESTERN HIGHWAY
 MOUNT VICTORIA SAFETY UPGRADE
 EAST OF HARLEY AVENUE TO STATION STREET
 16.130 TO 16.700KM WEST OF KATOOMBA
 CROSS SECTIONS

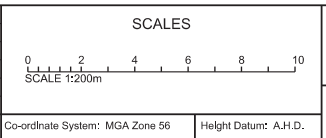
| | | | |
|--------------------------------------|--------------------------|---------------------------|------------------|
| FILE No. SF2013/153398/1 | DRAWING 028_sheet.dgn | PRINTED DATE 6/09/2013 | SHEET No. 028 |
| REGISTRATION NUMBER DS2013/001137 | | | |

PRODUCED: 6/09/2013 AT 10:41:58 AM S:\USERS
 FILE PATH: K:\Design\projects\005_great_western_hwy\VI Vic - safety_works\Section 3\Drawings\029_sheet.dgn
 PLOT DRIVER: d:\data\Bentley\WorkSpace\Standards\plotdrvPDF-Bowen\Fill-HalfMon-A3.plt
 PEN TABLE: d:\data\Bentley\WorkSpace\Standards\table.pen\MOND_LINES_COLOR_FILL_GREY_BACKGROUND.tbl



REFER TO SHEET 002 FOR PUBLIC UTILITY DETAILS

| No. | Amendment Description | Initials | Date |
|-------------|---|----------|------|
| A3 original | This sheet may be prepared using colour and may be incomplete if copied | | |



NSW GOVERNMENT
 Transport Roads & Maritime Services

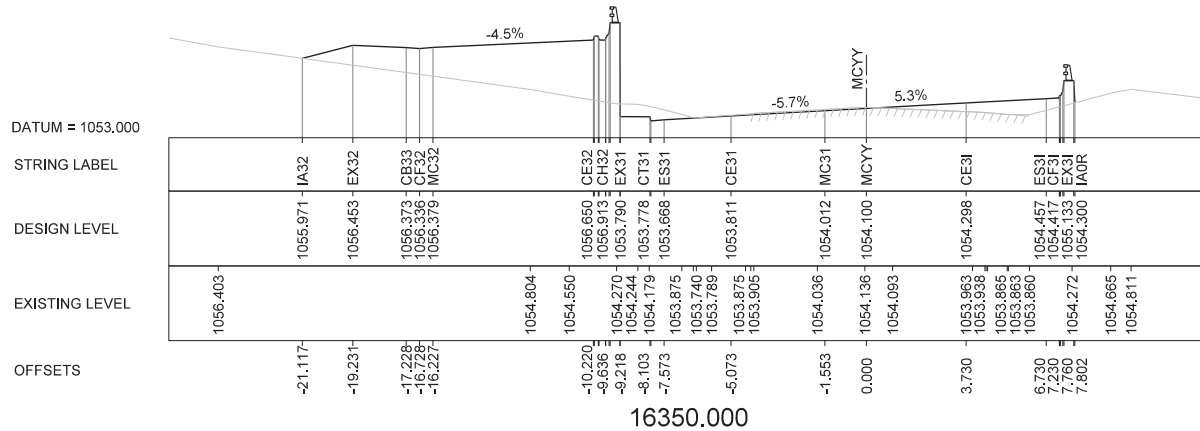
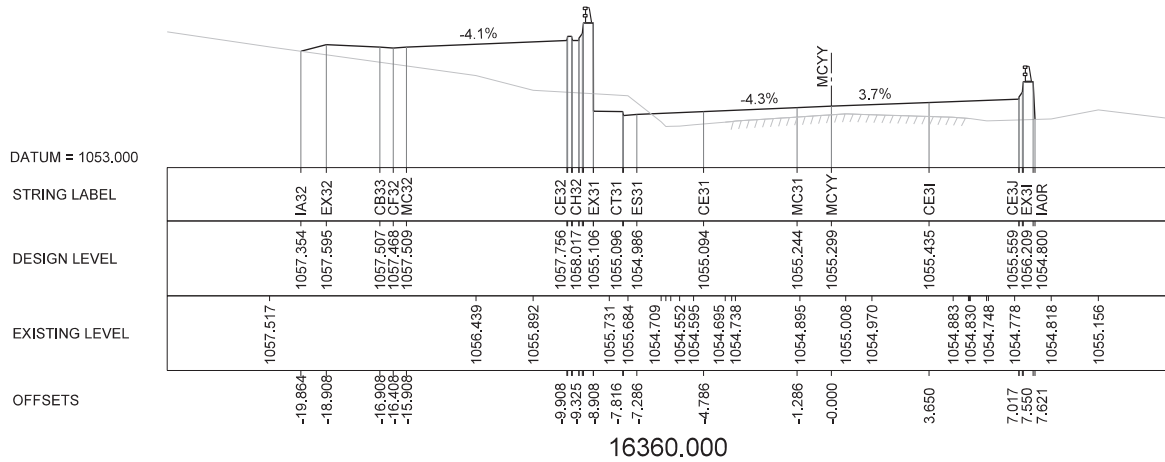
DESIGNED: J. BAIRSTOW
 REVIEWED: C. HATSWELL

ROADS AND MARITIME SERVICES

HW5 GREAT WESTERN HIGHWAY
 MOUNT VICTORIA SAFETY UPGRADE
 EAST OF HARLEY AVENUE TO STATION STREET
 16.130 TO 16.700KM WEST OF KATOOMBA
 CROSS SECTIONS

| | | | |
|--------------------------------------|--------------------------|---------------------------|------------------|
| FILE No. SF2013/153398/1 | DRAWING 029_sheet.dgn | PRINTED DATE 6/09/2013 | SHEET No. 029 |
| REGISTRATION NUMBER DS2013/001137 | | | |

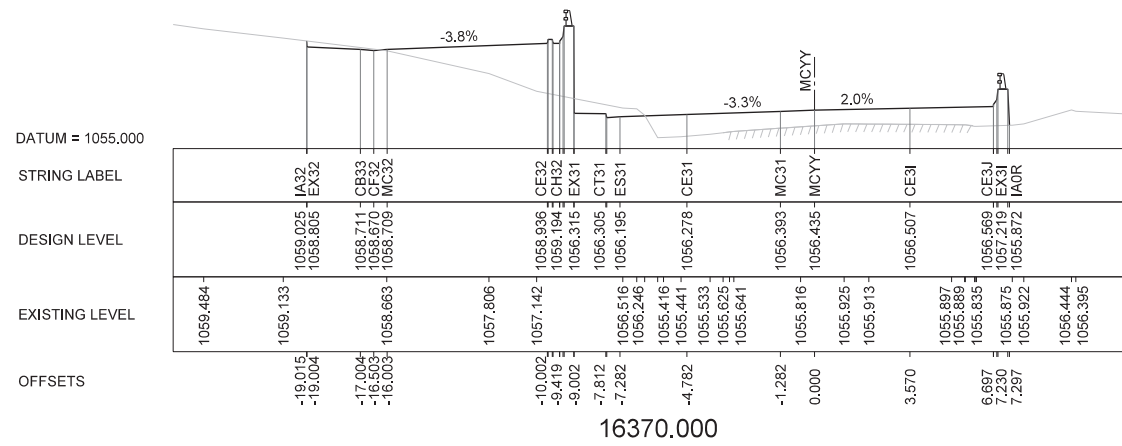
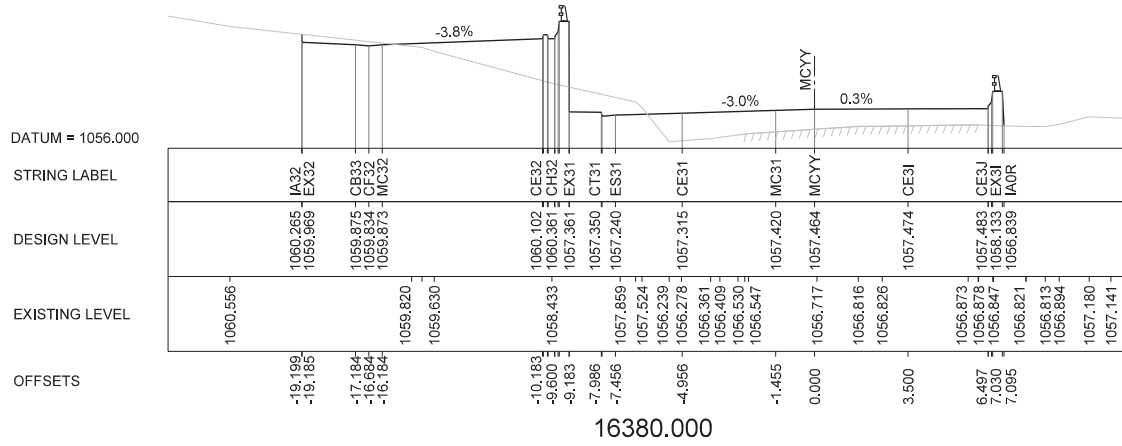
PRODUCED: 6/09/2013 AT 10:41:50 AM s:\users
 FILE PATH: K:\Design\projects\005_great_western_hwy\VI Vic - safety works\Section 3\Drawings\030_sheet.dgn
 PLOT DRIVER: d:\data\Bentley\WorkSpace\Standards\plotdrvPDF-Bowenfile-HalfMon-A3.plt
 PEN TABLE: d:\data\Bentley\WorkSpace\Standards\table.pen\MOND_LINES_COLOR_FILL_GREY_BACKGROUND.tbl



REFER TO SHEET 002 FOR PUBLIC UTILITY DETAILS

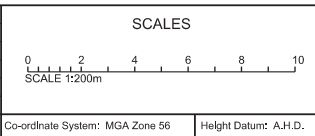
| | | | | | | | | |
|--|--|--|--|--|--|----------------------------------|-----------------------------------|--------------------------|
| <p>NO. 1</p> <p>AMENDMENT DESCRIPTION</p> <p>INITIALS</p> <p>DATE</p> | | <p>SCALES</p> <p>SCALE 1:200m</p> | <p>Transport Roads & Maritime Services</p> | <p>ROADS AND MARITIME SERVICES</p> <p>HW5 GREAT WESTERN HIGHWAY MOUNT VICTORIA SAFETY UPGRADE EAST OF HARLEY AVENUE TO STATION STREET 16.130 TO 16.700KM WEST OF KATOOMBA CROSS SECTIONS</p> | <p>FILE No. SF2013/153398/1</p> | <p>DRAWING 030_sheet.dgn</p> | <p>PRINTED DATE 6/09/2013</p> | <p>SHEET No. 030</p> |
| <p>A3 original This sheet may be prepared using colour and may be incomplete if copied</p> | | <p>Co-ordinate System: MGA Zone 56</p> | <p>Height Datum: A.H.D.</p> | <p>DESIGNED: J. BAIRSTOW</p> <p>REVIEWED: C. HATSWELL</p> | <p>REGISTRATION NUMBER DS2013/001137</p> | | | |

PRODUCED: 6/09/2013 AT 10:41:59 AM S:\USER3
 FILE PATH: K:\Design\projects\005_great_western_hwy\VI Vic - safety works\Section 3\Drawings\031_sheet.dgn
 PLOT DRIVER: d:\data\Bentley\WorkSpace\Standards\lotdtyvPDF-Bowenfeils-HalfMon-A3.plt
 PEN TABLE: d:\data\Bentley\WorkSpace\Standards\table.pen\MOND_LINES_COLOR_FILL_GREY_BACKGROUND.tbl



REFER TO SHEET 002 FOR PUBLIC UTILITY DETAILS

| No. | Amendment Description | Initials | Date |
|-------------|---|----------|------|
| A3 original | This sheet may be prepared using colour and may be incomplete if copied | | |



NSW Transport
 Roads & Maritime
 Services

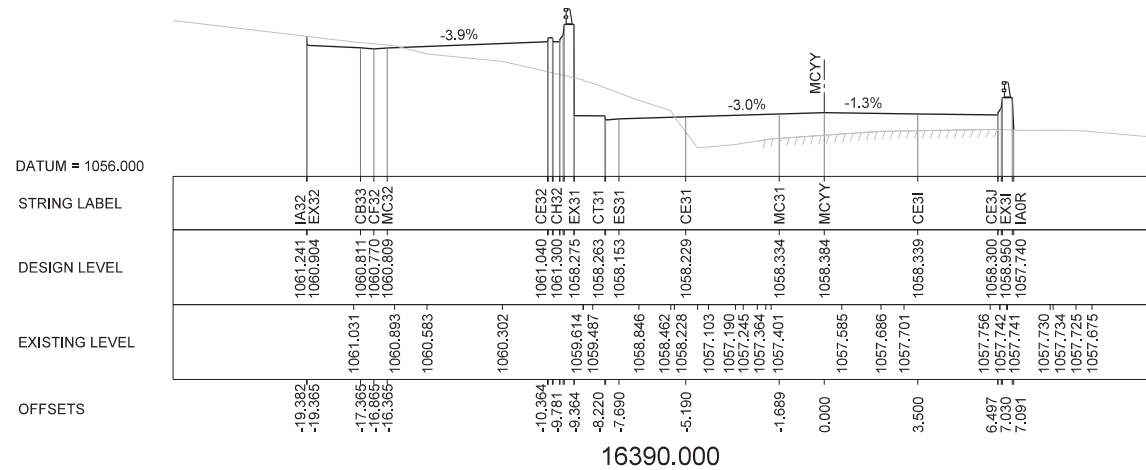
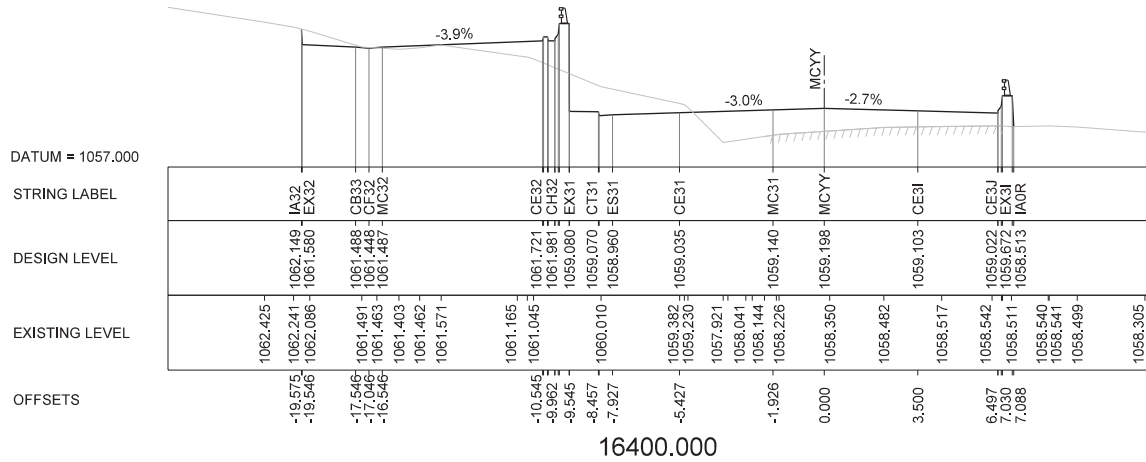
DESIGNED: J. BAIRSTOW
 REVIEWED: C. HATSWELL

ROADS AND MARITIME SERVICES

HW5 GREAT WESTERN HIGHWAY
 MOUNT VICTORIA SAFETY UPGRADE
 EAST OF HARLEY AVENUE TO STATION STREET
 16.130 TO 16.700KM WEST OF KATOOMBA
 CROSS SECTIONS

| | | | |
|---|--------------------------|---------------------------|-------------------------|
| FILE No. SF2013/153398/1 | DRAWING 031_sheet.dgn | PRINTED DATE 6/09/2013 | SHEET No. 031 |
| REGISTRATION NUMBER DS2013/001137 | | | |

PRODUCED: 6/09/2013 AT 10:42:00 AM S:\USERS
 FILE PATH: K:\Design\Projects\002_Great_Western_Hwy\W1_Vic_safety_works\Section_3\Drawings\032_sheet.dgn
 PLOT DRIVER: d:\data\Bentley\WorkSpace\Standards\plotdrvPDF-Bowen\Fill-HalfMon-A3.plt
 PEN TABLE: d:\data\Bentley\WorkSpace\Standards\table.pen\MOND_LINES_COLOR_FILL_GREY_BACKGROUND.tbl



REFER TO SHEET 002 FOR PUBLIC UTILITY DETAILS

| No. | Amendment Description | Initials | Date |
|-------------|---|----------|------|
| A3 original | This sheet may be prepared using colour and may be incomplete if copied | | |

SCALES

SCALE 1:200m

Co-ordinate System: MGA Zone 56
 Height Datum: A.H.D.

Transport
 Roads & Maritime
 Services

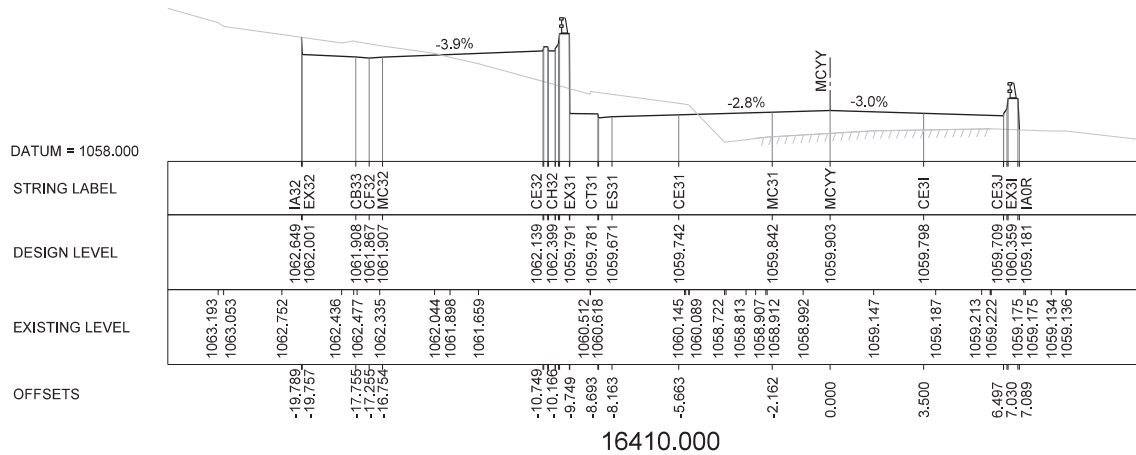
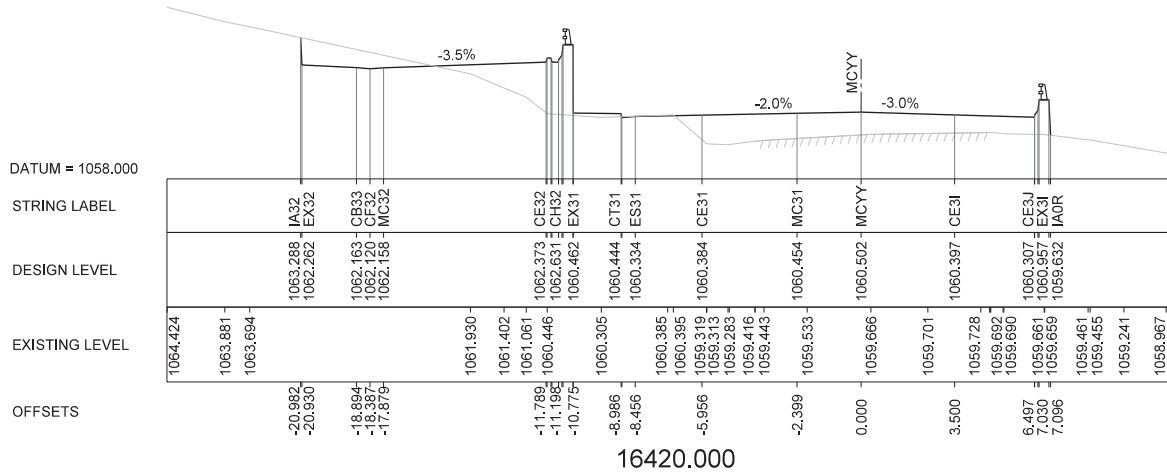
DESIGNED: J. BAIRSTOW
 REVIEWED: C. HATSWELL

ROADS AND MARITIME SERVICES

HW5 GREAT WESTERN HIGHWAY
 MOUNT VICTORIA SAFETY UPGRADE
 EAST OF HARLEY AVENUE TO STATION STREET
 16.130 TO 16.700KM WEST OF KATOOMBA
 CROSS SECTIONS

| | | | |
|---|--------------------------|---------------------------|-------------------------|
| FILE No. SF2013/153398/1 | DRAWING 032_sheet.dgn | PRINTED DATE 6/09/2013 | SHEET No. 032 |
| REGISTRATION NUMBER DS2013/001137 | | | |

PRODUCED: 6/09/2013 AT 10:42:01 AM S:\USERS
 FILE PATH: K:\Design\projects\002_great_western_hwy\W1 Vic - safety works\Section 3\Drawings\033_sheet.dgn
 PLOT DRIVER: d:\data\Bentley\WorkSpace\Standards\plotdrvPDF-Bowen\Fill-HalfMon-A3.plt
 PEN TABLE: d:\data\Bentley\WorkSpace\Standards\tablepenMOND_LINES_COLOR_FILL_GREY_BACKGROUND.tbl



REFER TO SHEET 002 FOR PUBLIC UTILITY DETAILS

| No. | Amendment Description | Initials | Date |
|-------------|---|----------|------|
| A3 original | This sheet may be prepared using colour and may be incomplete if copied | | |

SCALES

Co-ordinate System: MGA Zone 56
 Height Datum: A.H.D.

Transport
 Roads & Maritime
 Services

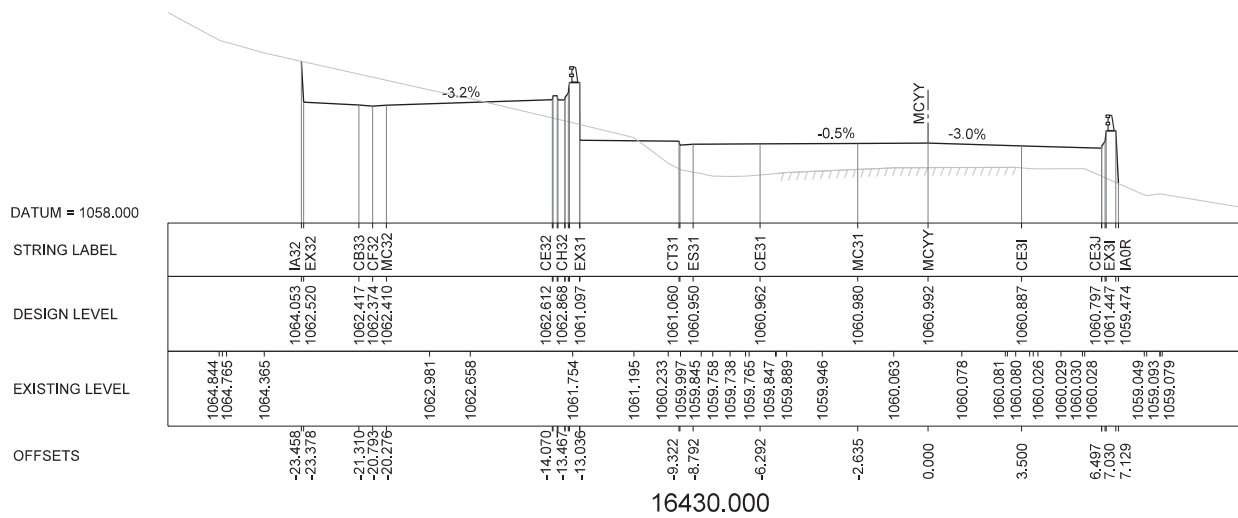
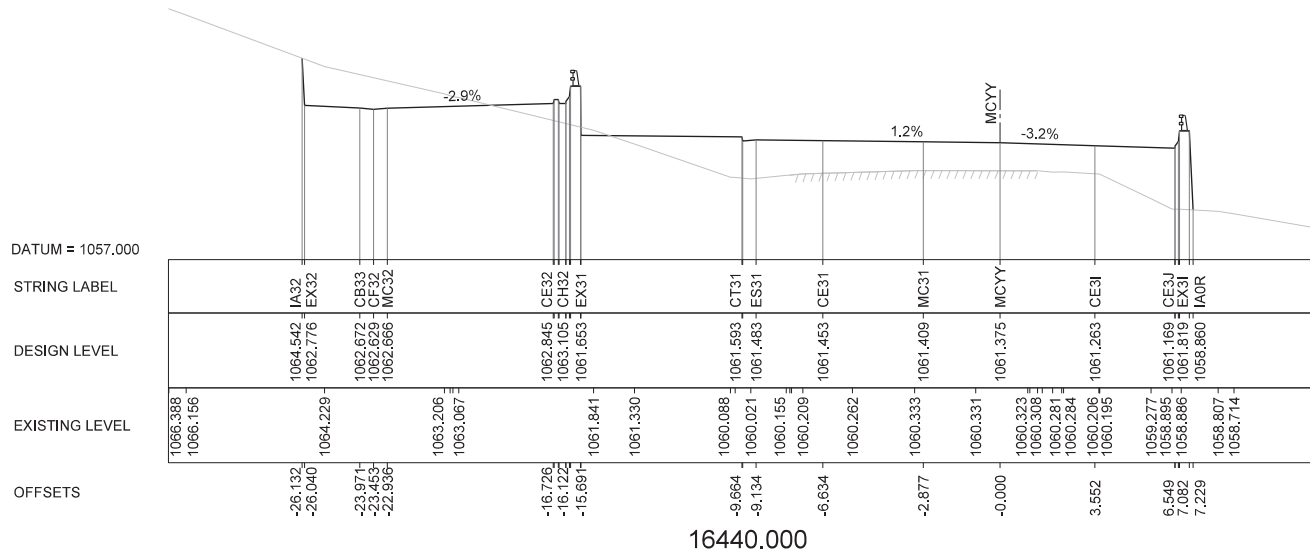
DESIGNED: J. BAIRSTOW
 REVIEWED: C. HATSWELL

ROADS AND MARITIME SERVICES

HW5 GREAT WESTERN HIGHWAY
 MOUNT VICTORIA SAFETY UPGRADE
 EAST OF HARLEY AVENUE TO STATION STREET
 16.130 TO 16.700KM WEST OF KATOOMBA
 CROSS SECTIONS

| | | | |
|---|--------------------------|---------------------------|-------------------------|
| FILE No. SF2013/153398/1 | DRAWING 033_sheet.dgn | PRINTED DATE 6/09/2013 | SHEET No. 033 |
| REGISTRATION NUMBER DS2013/001137 | | | |

PRODUCED: 6/09/2013 AT 10:42:02 AM S:\USERS
 FILE PATH: K:\Design\projects\002_great_western_hwy\VI Vic - safety works\Section 3\Drawings\034_sheet.dgn
 PLOT DRIVER: d:\data\Bentley\WorkSpace\Standards\plotdrvPDF-Bowenfile-HalfMon-A3.plt
 PEN TABLE: d:\data\Bentley\WorkSpace\Standards\table.pen\MOND_LINES_COLOR_FILL_GREY_BACKGROUND.tbl



REFER TO SHEET 002 FOR PUBLIC UTILITY DETAILS

| No. | Amendment Description | Initials | Date |
|-------------|---|----------|------|
| A3 original | This sheet may be prepared using colour and may be incomplete if copied | | |

SCALES

Co-ordinate System: MGA Zone 56
 Height Datum: A.H.D.

NSW Government
Transport
 Roads & Maritime
 Services

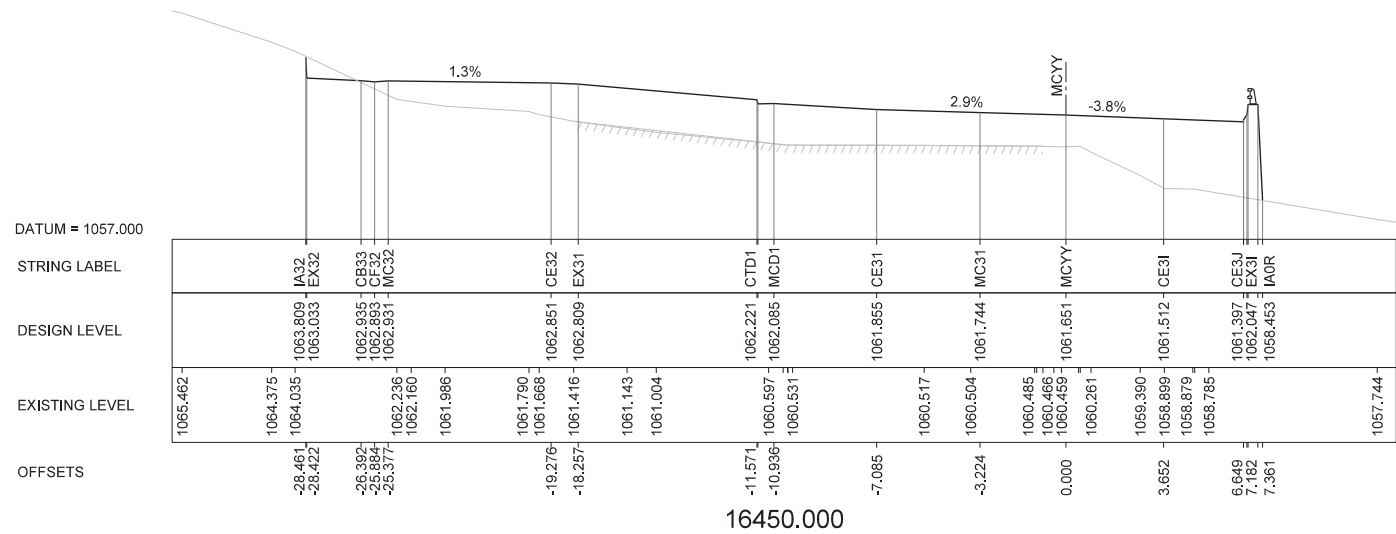
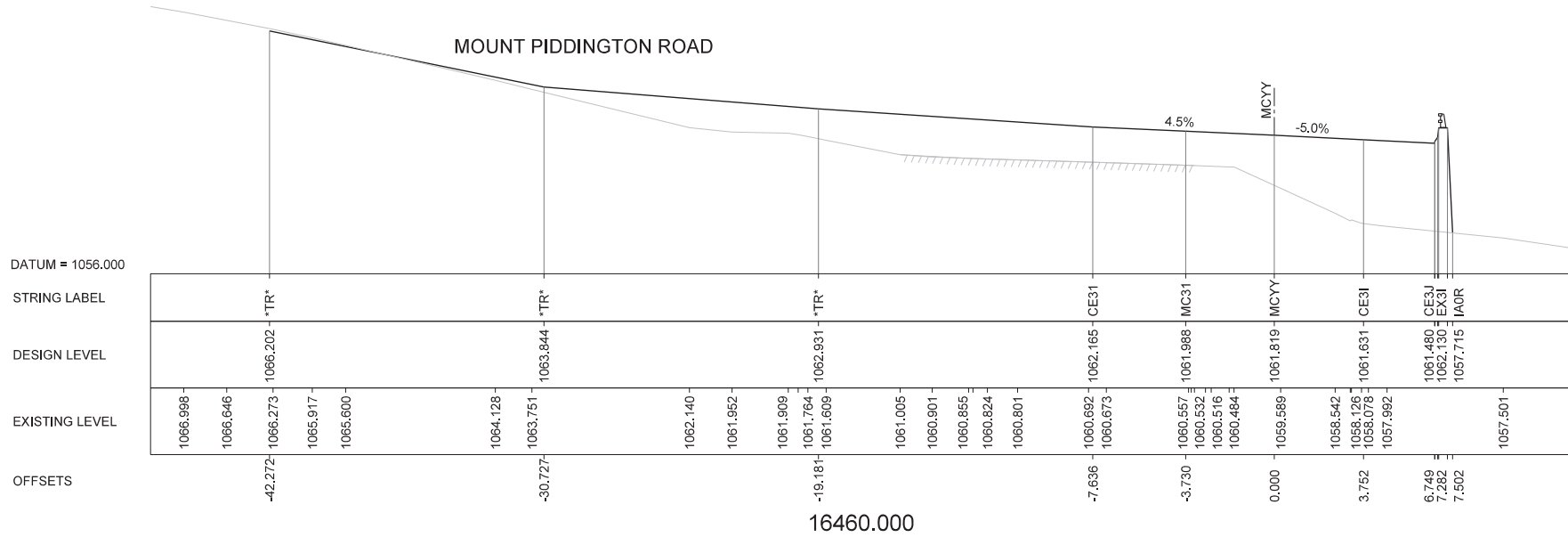
DESIGNED: J. BAIRSTOW
 REVIEWED: C. HATSWELL

ROADS AND MARITIME SERVICES

HW5 GREAT WESTERN HIGHWAY
 MOUNT VICTORIA SAFETY UPGRADE
 EAST OF HARLEY AVENUE TO STATION STREET
 16.130 TO 16.700KM WEST OF KATOOMBA
 CROSS SECTIONS

| | | | |
|---|--------------------------|---------------------------|------------------|
| FILE No. SF2013/153398/1 | DRAWING 034_sheet.dgn | PRINTED DATE 6/09/2013 | SHEET No. 034 |
| REGISTRATION NUMBER DS2013/001137 | | | |

PRODUCED: 6/09/2013 AT 10:42:03 AM S:\USERS
 FILE PATH: K:\Design\projects\005_great_western_hwy\W1 Vic - safety works\Section 3\Drawings\035_sheet.dgn
 PLOT DRIVER: d:\data\Bentley\WorkSpace\Standards\plotdrv\PDF-BowenInfo-HalfMon-A3.plt
 PEN TABLE: d:\data\Bentley\WorkSpace\Standards\table\pen\MOND_LINES_COLOR_FILL_GREY_BACKGROUND.tbl



REFER TO SHEET 002 FOR PUBLIC UTILITY DETAILS

| No. | Amendment Description | Initials | Date |
|-------------|---|----------|------|
| A3 original | This sheet may be prepared using colour and may be incomplete if copied | | |

SCALES

SCALE 1:200m

Co-ordinate System: MGA Zone 56 | Height Datum: A.H.D.

Transport
Roads & Maritime Services

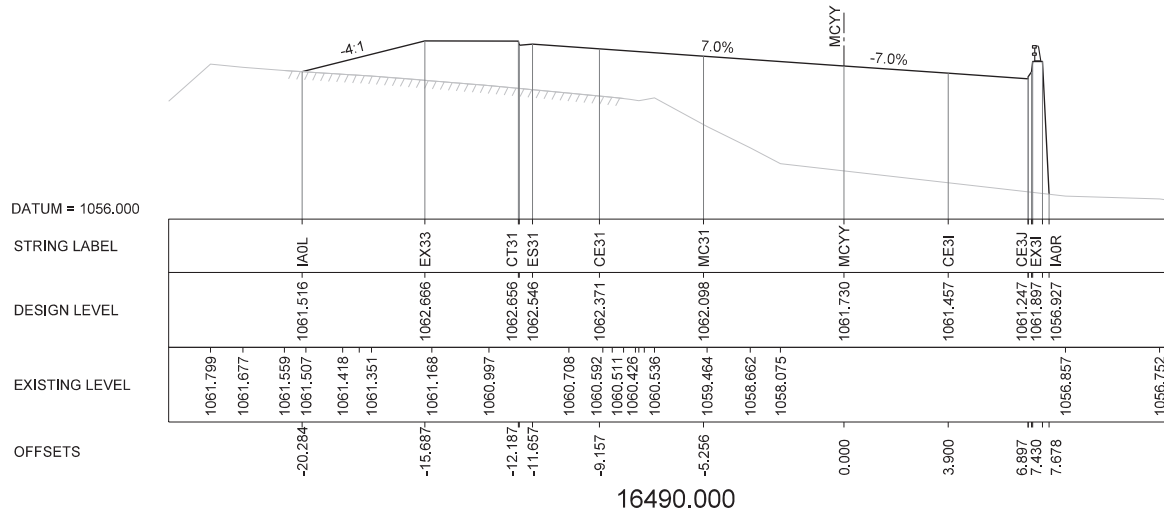
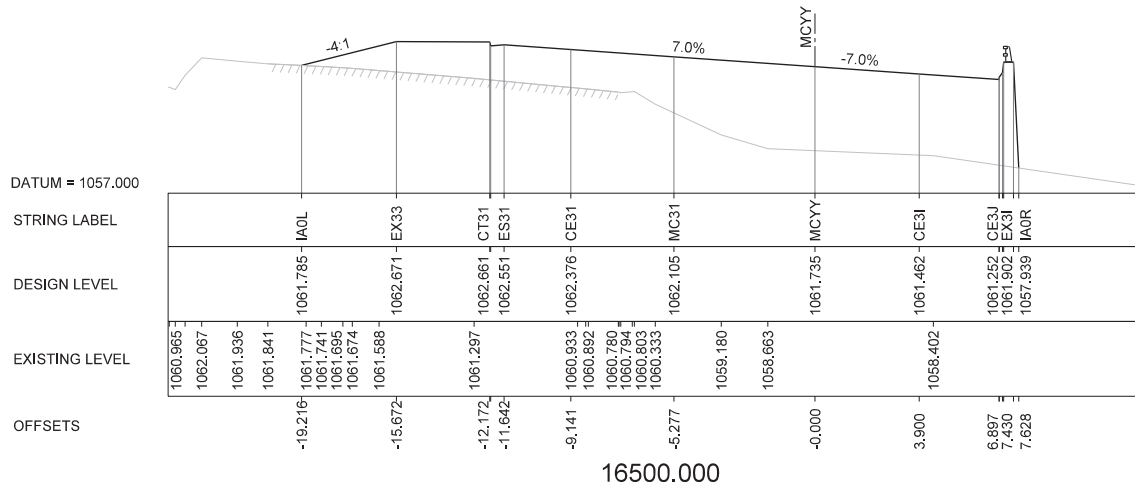
DESIGNED: J. BAIRSTOW
 REVIEWED: C. HATSWELL

ROADS AND MARITIME SERVICES

HW5 GREAT WESTERN HIGHWAY
 MOUNT VICTORIA SAFETY UPGRADE
 EAST OF HARLEY AVENUE TO STATION STREET
 16.130 TO 16.700KM WEST OF KATOOMBA
 CROSS SECTIONS

| | | | |
|---|--------------------------|---------------------------|-------------------------|
| FILE No. SF2013/153398/1 | DRAWING 035_sheet.dgn | PRINTED DATE 6/09/2013 | SHEET No. 035 |
| REGISTRATION NUMBER DS2013/001137 | | | |

PRODUCED: 6/09/2013 AT 10:42:03 AM S:\USERS
 FILE PATH: K:\Design\projects\002_great_western_hwy\VI Vic - safety works\Section 3\Drawings\037_sheet.dgn
 PLOT DRIVER: d:\data\berkeley\WorkSpace\Standards\plotdrvPDF-Bowenfile-HalfMon-A3.plt
 PEN TABLE: d:\data\berkeley\WorkSpace\Standards\table.pen\MOND_LINES_COLOR_FILL_GREY_BACKGROUND.tbl



REFER TO SHEET 002 FOR PUBLIC UTILITY DETAILS

| No. | Amendment Description | Initials | Date |
|-------------|---|----------|------|
| A3 original | This sheet may be prepared using colour and may be incomplete if copied | | |

SCALES

Co-ordinate System: MGA Zone 56
 Height Datum: A.H.D.

Transport
 Roads & Maritime
 Services

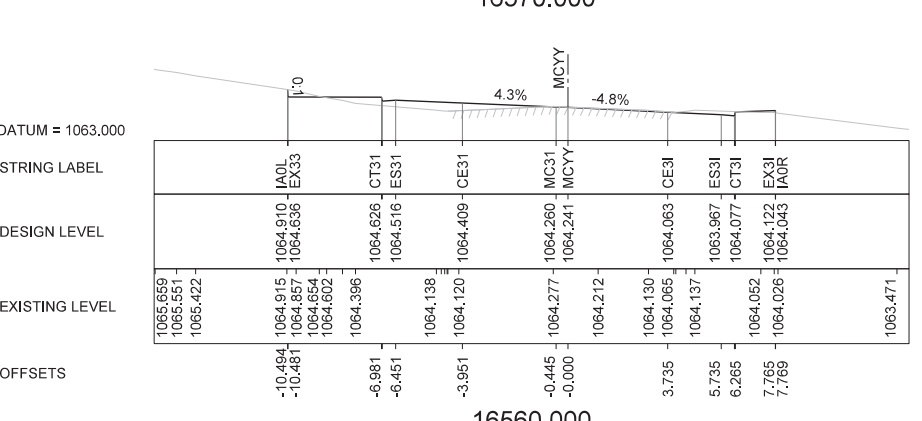
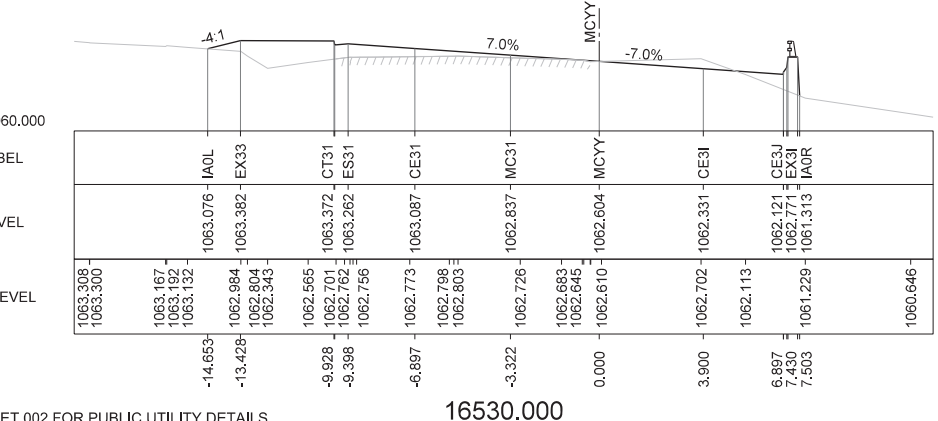
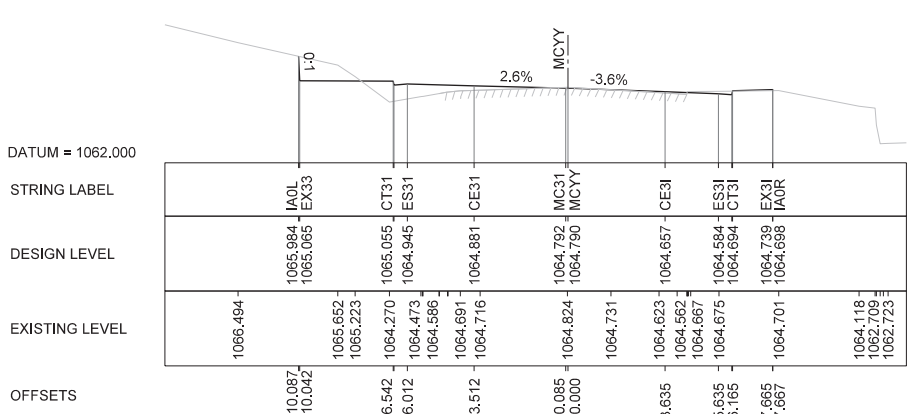
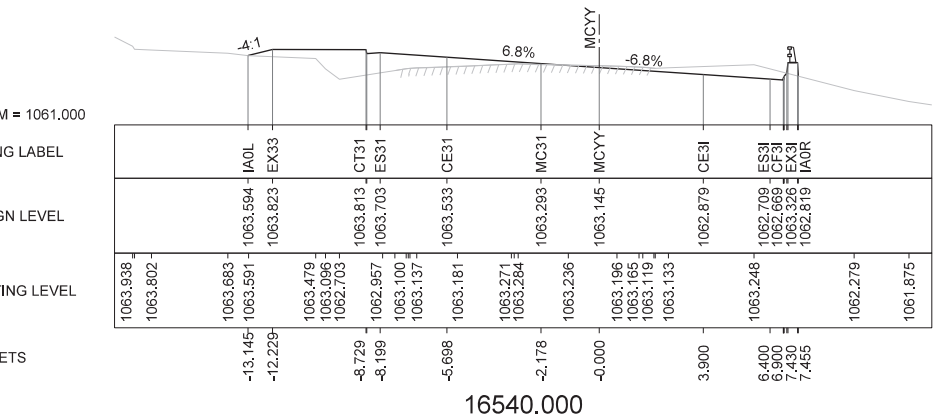
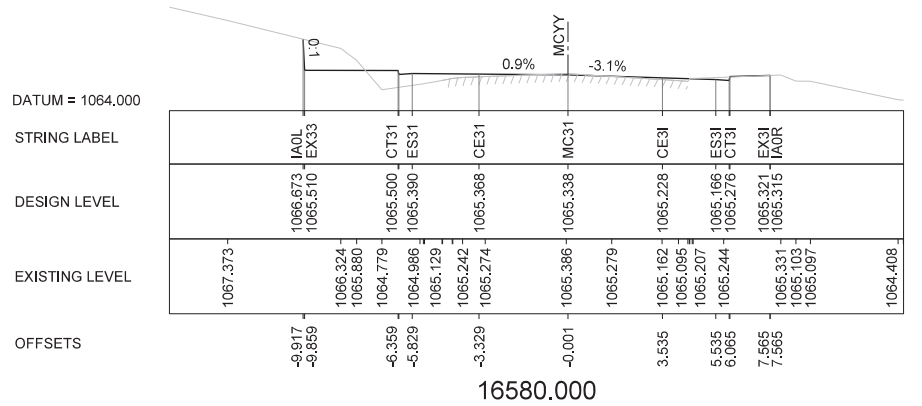
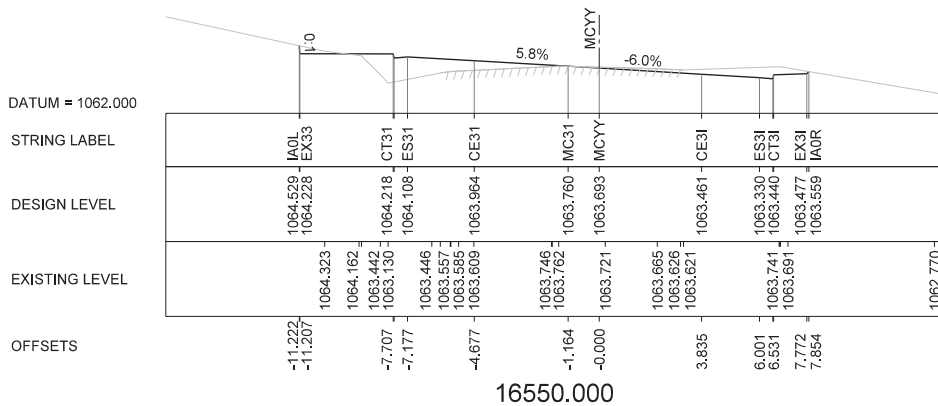
DESIGNED: J. BAIRSTOW
 REVIEWED: C. HATSWELL

ROADS AND MARITIME SERVICES

HW5 GREAT WESTERN HIGHWAY
 MOUNT VICTORIA SAFETY UPGRADE
 EAST OF HARLEY AVENUE TO STATION STREET
 16.130 TO 16.700KM WEST OF KATOOMBA
 CROSS SECTIONS

| | | | |
|---|--------------------------|---------------------------|-------------------------|
| FILE No. SF2013/153398/1 | DRAWING 037_sheet.dgn | PRINTED DATE 6/09/2013 | SHEET No. 037 |
| REGISTRATION NUMBER DS2013/001137 | | | |

PRODUCED: 6/09/2013 AT: 10:42:04 AM SURSES
 FILE PATH: K:\Design\projects\002_great_western_hwy\Vic-safety_works\Section_3\Drawings\039_sheet.dgn
 PLOT DRIVER: d:\data\Bentley\WorkSpace\Standards\plotdrvPDF-BowenInfo-HalfMono-A3.plt
 PEN TABLE: d:\data\Bentley\WorkSpace\Standards\tablepen\MONO_LINES_COLOR_FILL_GREY_BACKGROUND.tbl



REFER TO SHEET 002 FOR PUBLIC UTILITY DETAILS

SCALES

SCALE 1:200m

NSW
 Transport
 Roads & Maritime
 Services

DESIGNED: J. BAIRSTOW
 REVIEWED: C. HATSWELL

No. Amendment Description Initials Date

A3 original This sheet may be prepared using colour and may be incomplete if copied

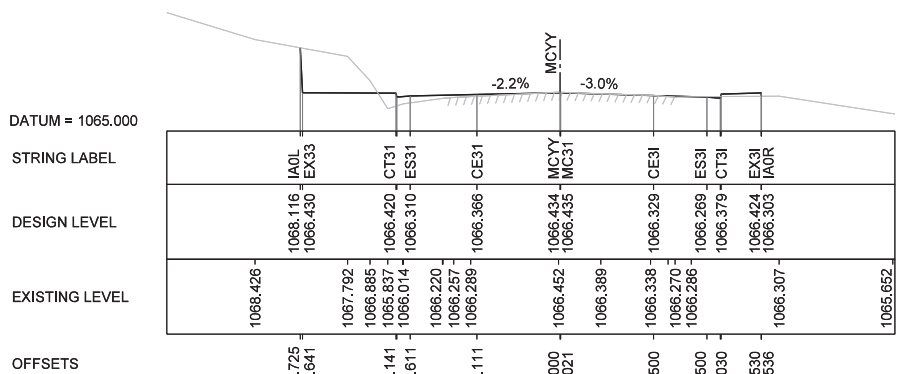
Co-ordinate System: MGA Zone 96 Height Datum: A.H.D.

ROADS AND MARITIME SERVICES

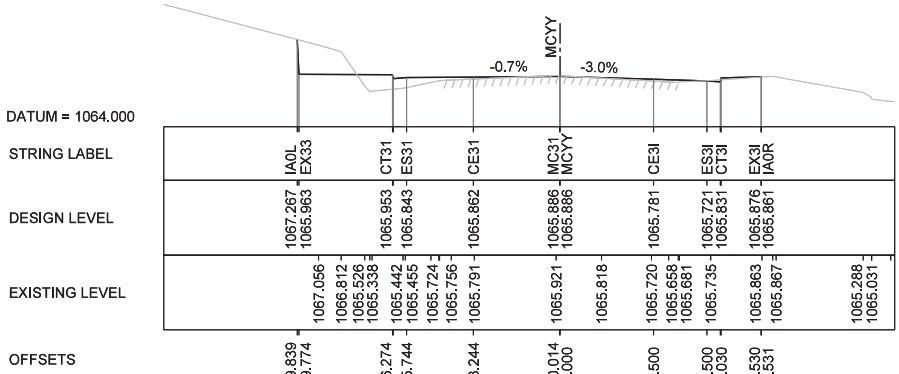
HW5 GREAT WESTERN HIGHWAY
 MOUNT VICTORIA SAFETY UPGRADE
 EAST OF HARLEY AVENUE TO STATION STREET
 16.130 TO 16.700KM WEST OF KATOOMBA
 CROSS SECTIONS

| | | | |
|---------------------|---------------|--------------|-----------|
| FILE No. | DRAWING | PRINTED DATE | SHEET No. |
| SF2013/153398/1 | 039_sheet.dgn | 6/09/2013 | 039 |
| REGISTRATION NUMBER | | | |
| DS2013/001137 | | | |


PRODUCED: 06/09/2013 AT 10:42:05 AM \$USERS
 FILE: C:\Users\K... \Documents\11_Vic... \safety\works\Section_3\Drawings\040_sheet.dgn
 PLOT DRIVER: c:\data\Bentley\WorkSpace\Standards\plotdrv\PDF-Bowenna-High-Mono-A3.plt,fig
 PEN TABLE: c:\data\Bentley\WorkSpace\Standards\table\pen\MONO_LINES_COLOR_FILL_GREY_BACKGROUND.tbl



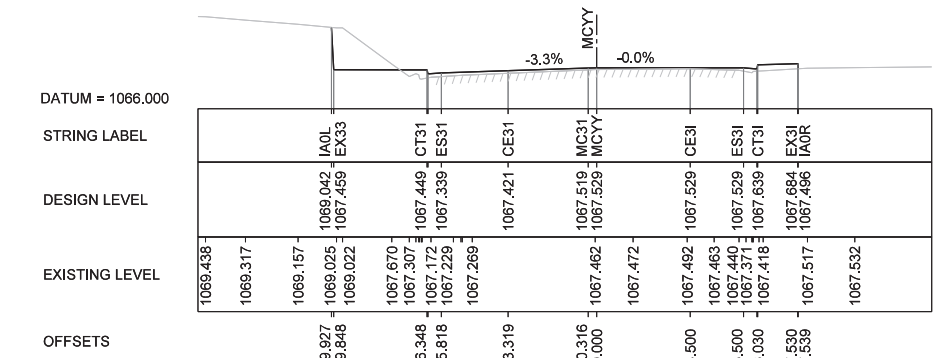
16600.000



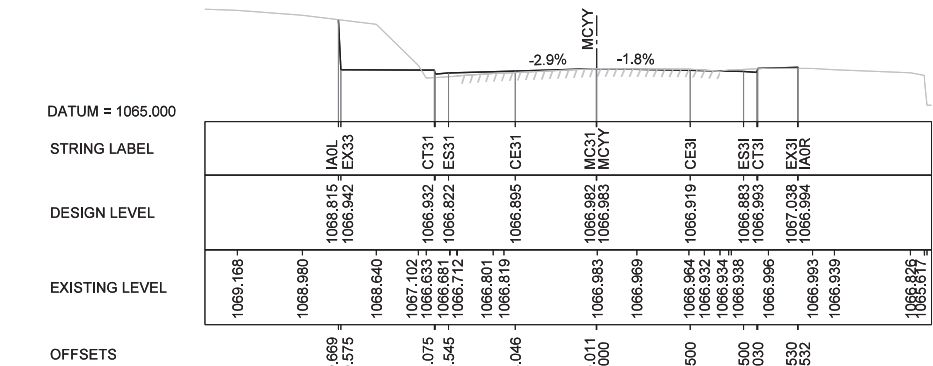
16590.000



16630.000



16620.000



16610.000

REFER TO SHEET 002 FOR PUBLIC UTILITY DETAILS

| No. | Amendment Description | Initials | Date |
|-------------|---|----------|------|
| A3 original | This sheet may be prepared using colour and may be incomplete if copied | | |

SCALES

Co-ordinate System: MGA Zone 56
 Height Datum: A.H.D.

Transport
 Roads & Maritime
 Services

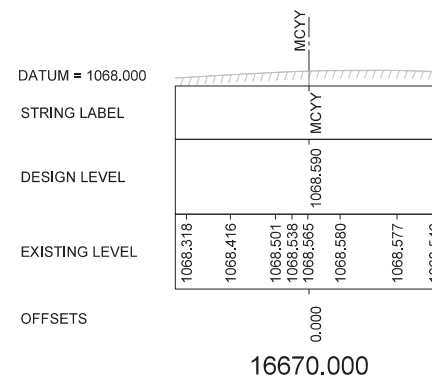
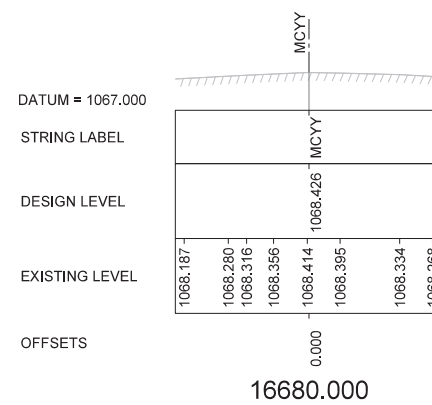
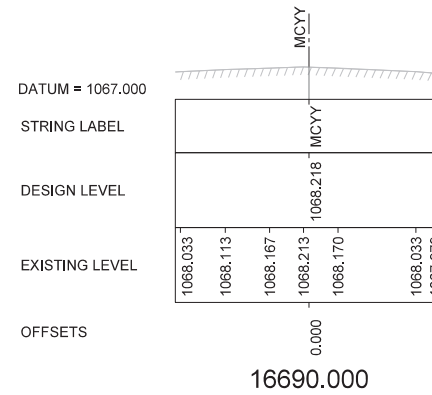
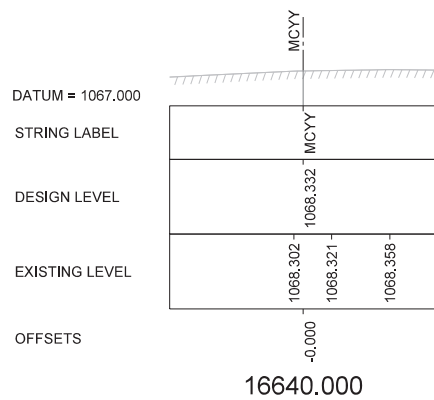
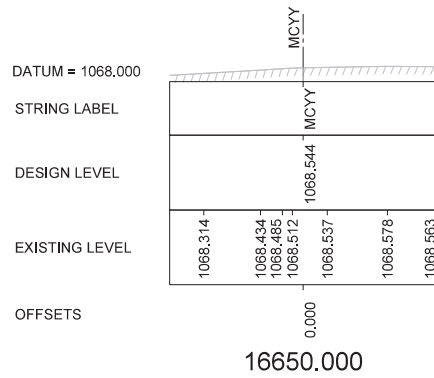
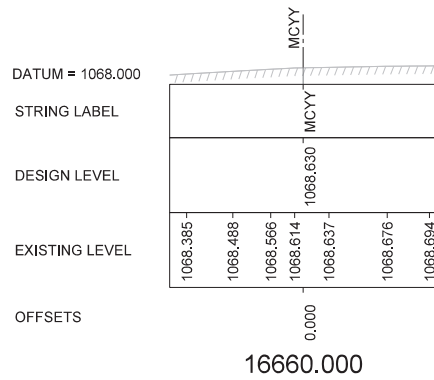
DESIGNED: J. BAIRSTOW
 REVIEWED: C. HATSWELL

ROADS AND MARITIME SERVICES

HW5 GREAT WESTERN HIGHWAY
 MOUNT VICTORIA SAFETY UPGRADE
 EAST OF HARLEY AVENUE TO STATION STREET
 16.130 TO 16.700KM WEST OF KATOOMBA
 CROSS SECTIONS

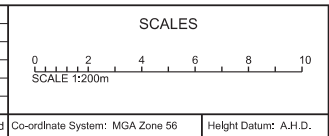
| | | | |
|---|--------------------------|---------------------------|------------|
| FILE No. SF2013/153398/1 | DRAWING 040_sheet.dgn | PRINTED DATE 6/09/2013 | SHEET No. |
| REGISTRATION NUMBER DS2013/001137 | | | 040 |

PRODUCED: 6/09/2013 AT 10:42:06 AM S:\USERS
 FILE PATH: K:\Design\projects\005_great_western_hwy\Mt_Vic_safety_works\Section_3\Drawings\041_sheet.dgn
 PLOT DRIVER: d:\data\Bentley\WorkSpace\Standards\plotdrvPDF-Bowen\Fill-HalfMon-A3.plt
 PEN TABLE: d:\data\Bentley\WorkSpace\Standards\tablepenMOND_LINES_COLOR_FILL_GREY_BACKGROUND.tbl



REFER TO SHEET 002 FOR PUBLIC UTILITY DETAILS

| No. | Amendment Description | Initials | Date |
|-------------|---|----------|------|
| A3 original | This sheet may be prepared using colour and may be incomplete if copied | | |



Transport
 Roads & Maritime
 Services

DESIGNED: J. BAIRSTOW
 REVIEWED: C. HATSWELL

ROADS AND MARITIME SERVICES

HW5 GREAT WESTERN HIGHWAY
 MOUNT VICTORIA SAFETY UPGRADE
 EAST OF HARLEY AVENUE TO STATION STREET
 16.130 TO 16.700KM WEST OF KATOOMBA
 CROSS SECTIONS

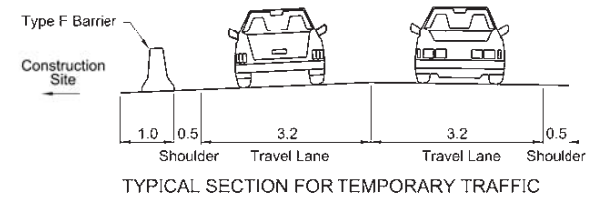
| | | | |
|---|--------------------------|---------------------------|-------------------------|
| FILE No. SF2013/153398/1 | DRAWING 041_sheet.dgn | PRINTED DATE 6/09/2013 | SHEET No. 041 |
| REGISTRATION NUMBER DS2013/001137 | | | |

LEGEND

- Completed Works
- Construction Works
- Traffic
- Temporary Pavement
- Traffic Flow

PLAN STAGE 2

PLAN STAGE 2



TYPICAL SECTION FOR TEMPORARY TRAFFIC

PRODUCED: 6/09/2013 AT 10:42:36 AM \$USER\$
 FILE PATH: K:\Design\Projects\3015_Great Western Hwy\161_Vic_safety works\Section 3D\Drawings\043_CS_2.dgn
 PLOT DRIVER: d:\data\binaries\workspace\standards\plotdrv\PDF-Boxwin64-Hal-Mono-A3.ctb
 PEN TABLE: d:\data\binaries\workspace\standards\table\MOND_LINES_COLOR_FILL_GREY_BACKGROUND.tbl

REFER TO SHEET 002 FOR PUBLIC UTILITY DETAILS

| SCALES | | | |
|-----------------------|--|---|--|
| | | | |
| SCALE 1:1000m | | | |
| | | Transport Roads & Maritime Services | |
| DESIGNED: J. BAIRSTOW | | REVIEWED: C. HATSWELL | |

ROADS AND MARITIME SERVICES
 HW5 GREAT WESTERN HIGHWAY
 MOUNT VICTORIA SAFETY UPGRADE
 EAST OF HARLEY AVENUE TO STATION STREET
 16.130 TO 16.700KM WEST OF KATOOMBA
 CONSTRUCTION STAGING - STAGE 2

| | | | |
|-----------------------------|-------------------------|---------------------------|-------------------------|
| FILE No. SF2013/153398/1 | DRAWING 043_CS_2.dgn | PRINTED DATE 6/09/2013 | SHEET No. 043 |
| REGISTRATION NUMBER | | | |
| DS2013/001137 | | | |

| No. | Amendment Description | Initials | Date |
|-------------|---|----------|------|
| A3 original | This sheet may be prepared using colour and may be incomplete if copied | | |

Co-ordinate System: MGA Zone 56

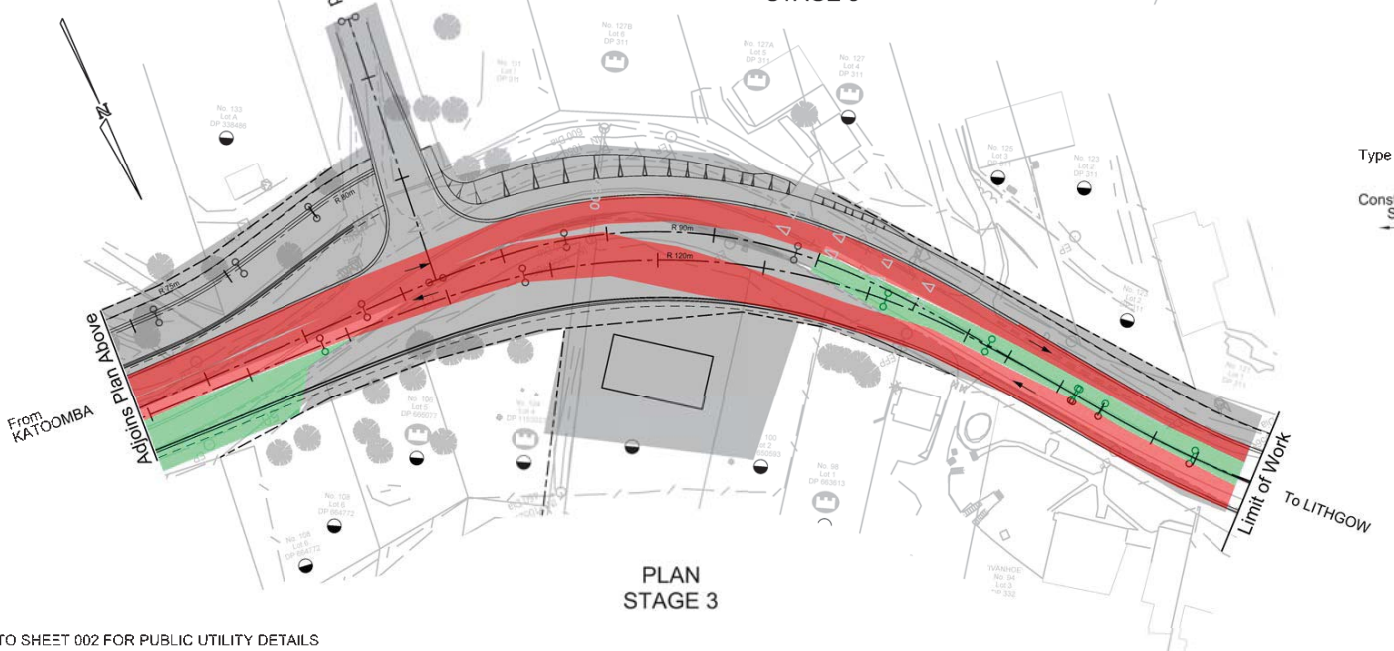
Height Datum: A.H.D.

LEGEND

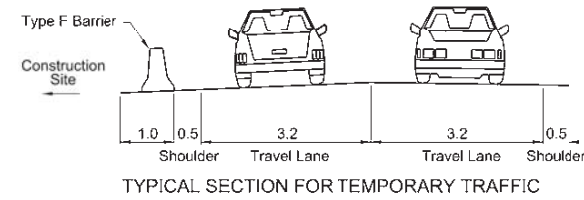
-  Completed Works
-  Construction Works
-  Traffic
-  Temporary Pavement
-  Traffic Flow
-  Traffic Flow



PLAN STAGE 3





PLAN STAGE 3



TYPICAL SECTION FOR TEMPORARY TRAFFIC

PRODUCED: 6/09/2013 AT 10:44:26 AM \$115825
 FILEPATH: K:\Design\Projects\3005_great_western_highway Vic_safety works\Section 3D\Drawings\044_CS_3.dgn
 PLOT DRIVER: d:\data\binaries\workspaces\standards\plotdrv\PDF-Boxwin64-1-Half-Mono-A3.dtdg
 PEN TABLE: d:\data\binaries\workspaces\standards\tablespen\MOND_LINES_COLOR_FILL_GREY_BACKGROUND.tbl




REFER TO SHEET 002 FOR PUBLIC UTILITY DETAILS

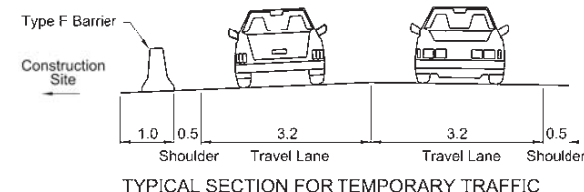
| | | | | |
|--|-----------------------|----------|------|--|
| SCALES  SCALE 1:1000m | | | |  Transport Roads & Maritime Services |
| No. | Amendment Description | Initials | Date | |
| A3 original This sheet may be prepared using colour and may be incomplete if copied | | | | DESIGNED: J. BAIRSTOW REVIEWED: C. HATSWELL |

ROADS AND MARITIME SERVICES
 HW5 GREAT WESTERN HIGHWAY
 MOUNT VICTORIA SAFETY UPGRADE
 EAST OF HARLEY AVENUE TO STATION STREET
 16.130 TO 16.700KM WEST OF KATOOMBA
 CONSTRUCTION STAGING - STAGE 3

| | | | |
|---|-------------------------|---------------------------|-------------------------|
| FILE No. SF2013/153398/1 | DRAWING 044_CS_3.dgn | PRINTED DATE 6/09/2013 | SHEET No. 044 |
| REGISTRATION NUMBER DS2013/001137 | | | |

LEGEND

-  Completed Works
-  Construction Works
-  Traffic
-  Temporary Pavement
-  ← Traffic Flow
-  → Traffic Flow



PRODUCED: 6/09/2013 AT 10:45:15 AM \$115855
 FILEPATH: K:\Design\Projects\3055_Great_Vic_safety_works\Section_3D\Drawings\045_CS_4.dgn
 PLOT DRIVER: d:\data\benley\work\space\standards\plotdrv\PDF-Box\mexis-hal-Mex-A3.dtdg
 PEN TABLE: d:\data\benley\work\space\standards\tablespen\TABLE_LINES_COLOR_FILL_GREY_BACKGROUND.tbl

REFER TO SHEET 002 FOR PUBLIC UTILITY DETAILS

NSW Government **Transport**
Roads & Maritime Services

DESIGNED: J. BAIRSTOW
REVIEWED: C. HATSWELL

NO. 10
AMENDMENT DESCRIPTION
INITIALS
DATE

SCALE 1:1000m

0 10 20 30 40 50

Co-ordinate System: MGA Zone 56
Height Datum: A.H.D.

ROADS AND MARITIME SERVICES

HW5 GREAT WESTERN HIGHWAY
MOUNT VICTORIA SAFETY UPGRADE
EAST OF HARLEY AVENUE TO STATION STREET
16.130 TO 16.700KM WEST OF KATOOMBA
CONSTRUCTION STAGING - STAGE 4

| | | | |
|---|-------------------------|---------------------------|-------------------------|
| FILE No. SF2013/153398/1 | DRAWING 045_CS_4.dgn | PRINTED DATE 6/09/2013 | SHEET No. 045 |
| REGISTRATION NUMBER DS2013/001137 | | | |