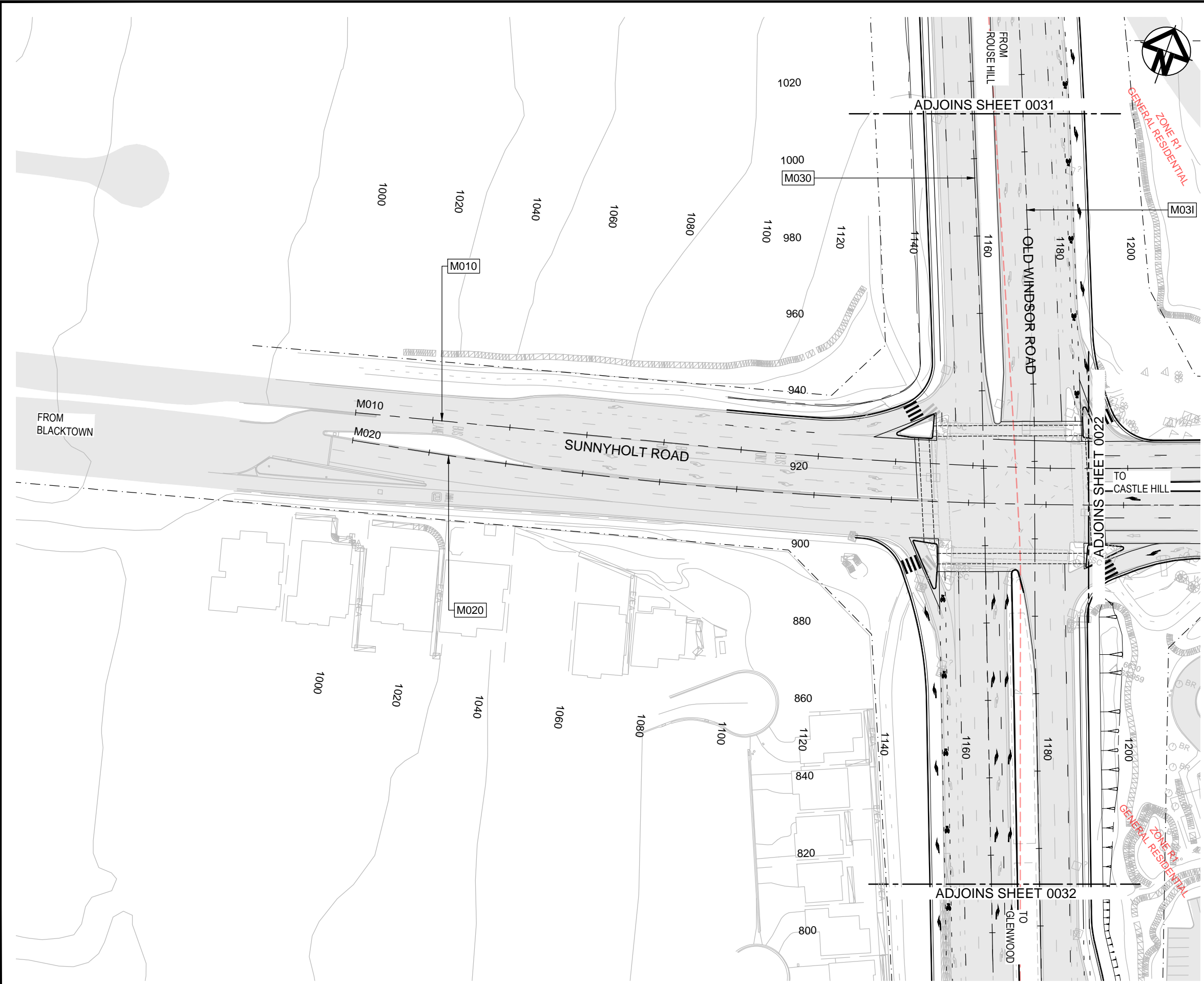


Appendix B

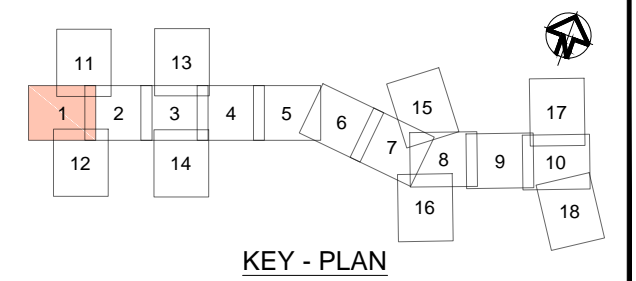
Concept Design



LEGEND - GENERAL

- EXISTING PAVEMENT AREA
- CONTROL LINE
- CONTROL LINE LABEL
- BALMORAL ROAD RELEASE AREA BOUNDARIES
- ZONING BOUNDARIES
- EXISTING CADASTRAL BOUNDARY
- PROPOSED ROAD BOUNDARY
- PROPOSED RETAINING WALL
- TYPE SF KERB
- TYPE SA KERB
- DRIVEWAY CROSSING
- KERB RAMP

- NOTES:**
1. FOR GENERAL NOTES REFER TO SHEET 0005
 2. FOR TYPICAL CROSS SECTIONS REFER TO SHEETS 0011 TO 0017
 3. FOR PUBLIC UTILITIES REFER 0201 TO 2039



NOT FOR CONSTRUCTION

04 Date Plotted: 13 Oct 2014 - 10:53AM File Name: F:\AA006569\E-CAD\C-Concept\0021-aa006569-nsd-00.dwg

No.	Amendment Description	Initials	Date
04	REF ISSUE	D.R.	14-10-14
03	DRAFT 80% CONCEPT DESIGN	D.R.	14-08-14
02	REVISED 20% CONCEPT DESIGN	D.R.	18-04-14
01	20% CONCEPT DESIGN	D.R.	17-04-14

SCALES

0 20 40m

1 : 1000

PREPARED BY
Hyder CONSULTING PTY LTD
Level 5, 141 Walker Street
North Sydney, NSW, 2060
ABN 76 104 485 289
Tel: +61 (0) 2 8907 9000
Fax: +61 (0) 2 8907 9001

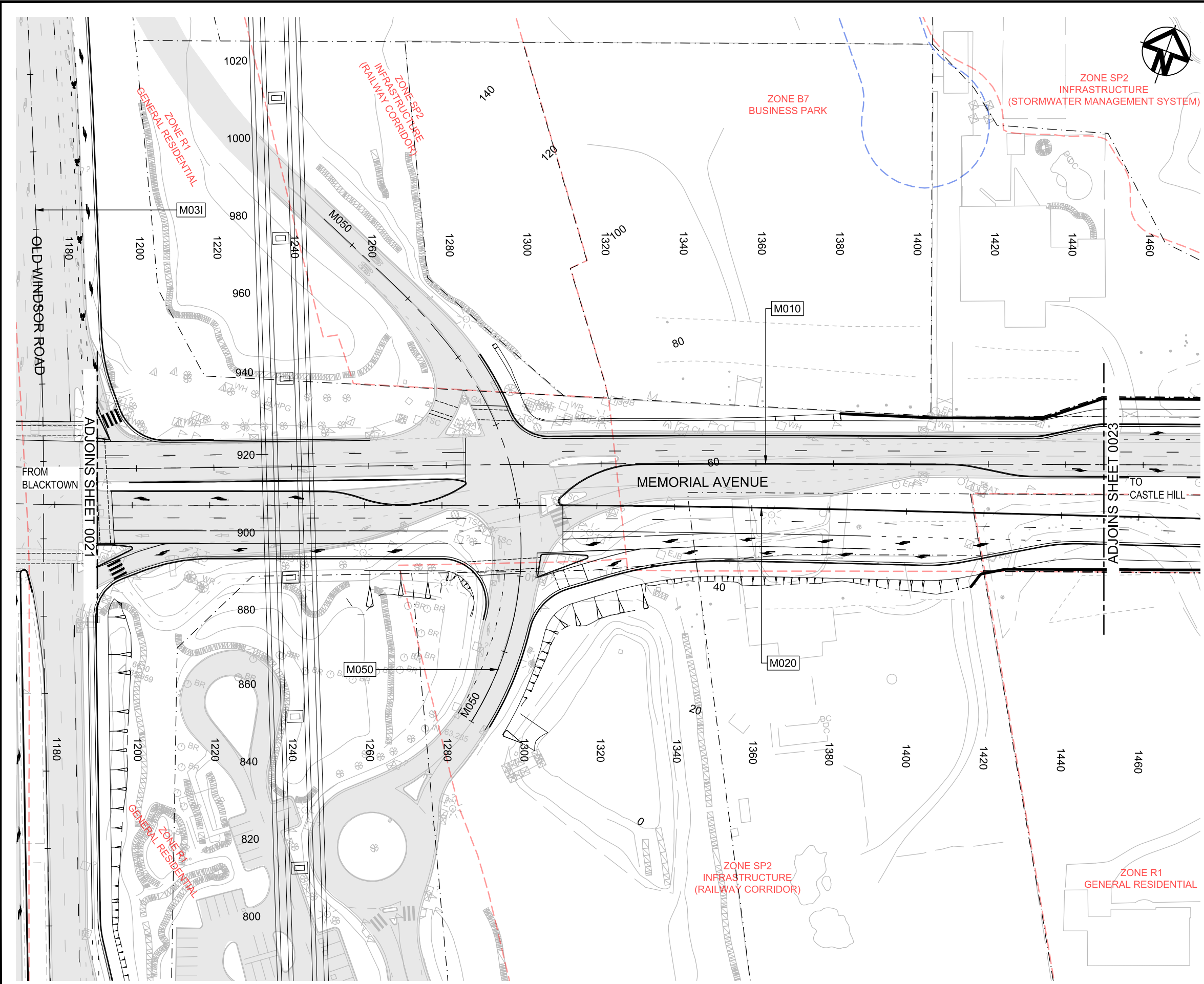
Project Code **AA006569**

Designed **G.D.** Reviewed **D.R.**

ROADS AND MARITIME SERVICES

THE HILLS SHIRE COUNCIL
MR642 MEMORIAL AVENUE UPGRADE, CONCEPT ROAD DESIGN
OLD WINDSOR ROAD TO WINDSOR ROAD, KELLYVILLE
GENERAL ARRANGEMENT PLAN
SHEET 1

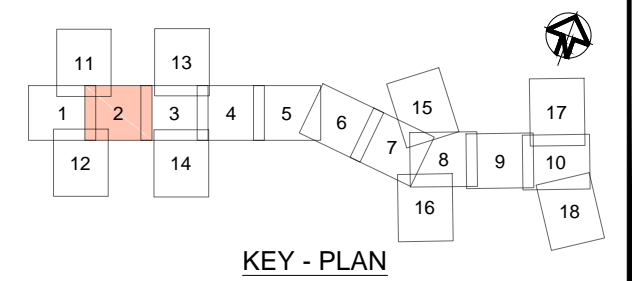
FILE No. SF2013/009590	DRAWING 0021-aa006569-nsd-00.dwg	PRINTED DATE 13 Oct 2014 - 10:53AM	SHEET No. 0021
REGISTRATION NUMBER DS2014/000315			



LEGEND - GENERAL

- EXISTING PAVEMENT AREA
- CONTROL LINE
- CONTROL LINE LABEL
- BALMORAL ROAD RELEASE AREA BOUNDARIES
- ZONING BOUNDARIES
- EXISTING CADASTRAL BOUNDARY
- PROPOSED ROAD BOUNDARY
- PROPOSED RETAINING WALL
- TYPE SF KERB
- TYPE SA KERB
- DRIVEWAY CROSSING
- KERB RAMP

- NOTES:**
- FOR GENERAL NOTES REFER TO SHEET 0005
 - FOR TYPICAL CROSS SECTIONS REFER TO SHEETS 0011 TO 0017
 - FOR PUBLIC UTILITIES REFER 0201 TO 2039



NOT FOR CONSTRUCTION

04	REF ISSUE	D.R.	14-10-14
03	DRAFT 80% CONCEPT DESIGN	D.R.	14-08-14
02	REVISED 20% CONCEPT DESIGN	D.R.	18-04-14
01	20% CONCEPT DESIGN	D.R.	17-04-14
No.	Amendment Description	Initials	Date

SCALES

0 20 40m

1 : 1000

PREPARED BY
Hyder
HYDER CONSULTING PTY LTD
Level 5, 141 Walker Street
North Sydney, NSW, 2060
ABN 76 104 485 289
Tel: +61 (0) 2 8907 9000
Fax: +61 (0) 2 8907 9001

Project Code
AA006569

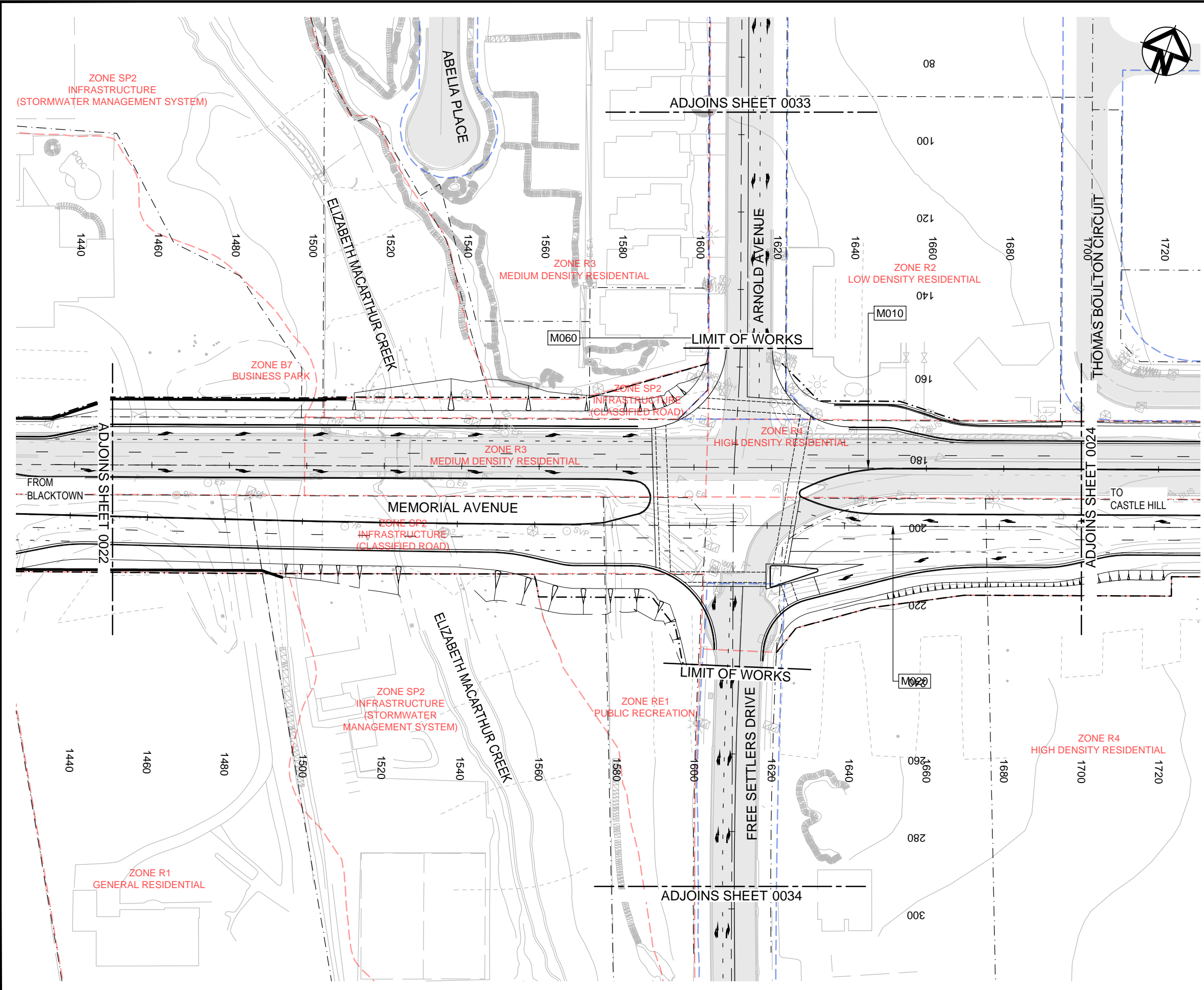
Designed G.D. Reviewed D.R.

ROADS AND MARITIME SERVICES

THE HILLS SHIRE COUNCIL
MR642 MEMORIAL AVENUE UPGRADE, CONCEPT ROAD DESIGN
OLD WINDSOR ROAD TO WINDSOR ROAD, KELLYVILLE
GENERAL ARRANGEMENT PLAN
SHEET 2

FILE No.	DRAWING	PRINTED DATE	SHEET No.
SF2013/009590	0022-aa006569-nsd-00.dwg	13 Oct 2014 - 10:54AM	0022
REGISTRATION NUMBER			
DS2014/000315			

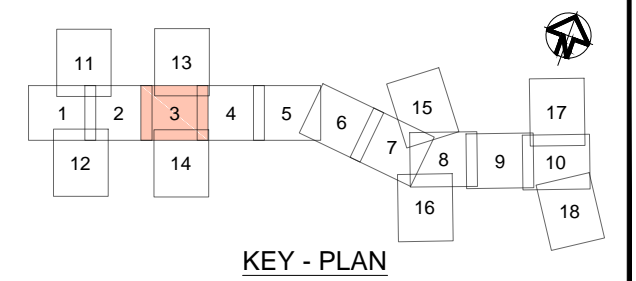
Date Plotted: 13 Oct 2014 - 10:54AM File Name: F:\AA006569\E-CAD\C-Concept\0022-aa006569-nsd-00.dwg



LEGEND - GENERAL

- EXISTING PAVEMENT AREA
- CONTROL LINE
- CONTROL LINE LABEL
- BALMORAL ROAD RELEASE AREA BOUNDARIES
- ZONING BOUNDARIES
- EXISTING CADASTRAL BOUNDARY
- PROPOSED ROAD BOUNDARY
- PROPOSED RETAINING WALL
- TYPE SF KERB
- TYPE SA KERB
- DRIVEWAY CROSSING
- KERB RAMP

- NOTES:**
1. FOR GENERAL NOTES REFER TO SHEET 0005
 2. FOR TYPICAL CROSS SECTIONS REFER TO SHEETS 0011 TO 0017
 3. FOR PUBLIC UTILITIES REFER 0201 TO 2039



NOT FOR CONSTRUCTION

04 Date Plotted: 13 Oct 2014 - 10:54AM File Name: F:\AA006569\E-CAD\C-Concept\0023-aa006569-nsd-00.dwg

04	REF ISSUE	D.R.	14-10-14
03	DRAFT 80% CONCEPT DESIGN	D.R.	14-08-14
02	REVISED 20% CONCEPT DESIGN	D.R.	18-04-14
01	20% CONCEPT DESIGN	D.R.	17-04-14
No.	Amendment Description	Initials	Date

SCALES

0 20 40m

1 : 1000

PREPARED BY
Hyder HYDER CONSULTING PTY LTD
Level 5, 141 Walker Street
North Sydney, NSW, 2060
ABN 76 104 485 289
Tel: +61 (0) 2 8907 9000
Fax: +61 (0) 2 8907 9001

Project Code: **AA006569**

Designed: G.D. Reviewed: D.R.

ROADS AND MARITIME SERVICES

THE HILLS SHIRE COUNCIL
MR642 MEMORIAL AVENUE UPGRADE, CONCEPT ROAD DESIGN
OLD WINDSOR ROAD TO WINDSOR ROAD, KELLYVILLE
GENERAL ARRANGEMENT PLAN
SHEET 3

FILE No.	DRAWING	PRINTED DATE	SHEET No.
SF2013/009590	0023-aa006569-nsd-00.dwg	13 Oct 2014 - 10:54AM	0023
REGISTRATION NUMBER			
DS2014/000315			

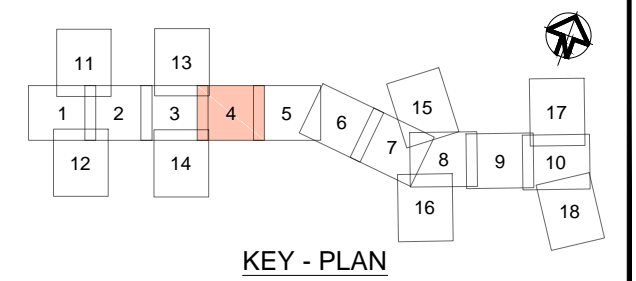
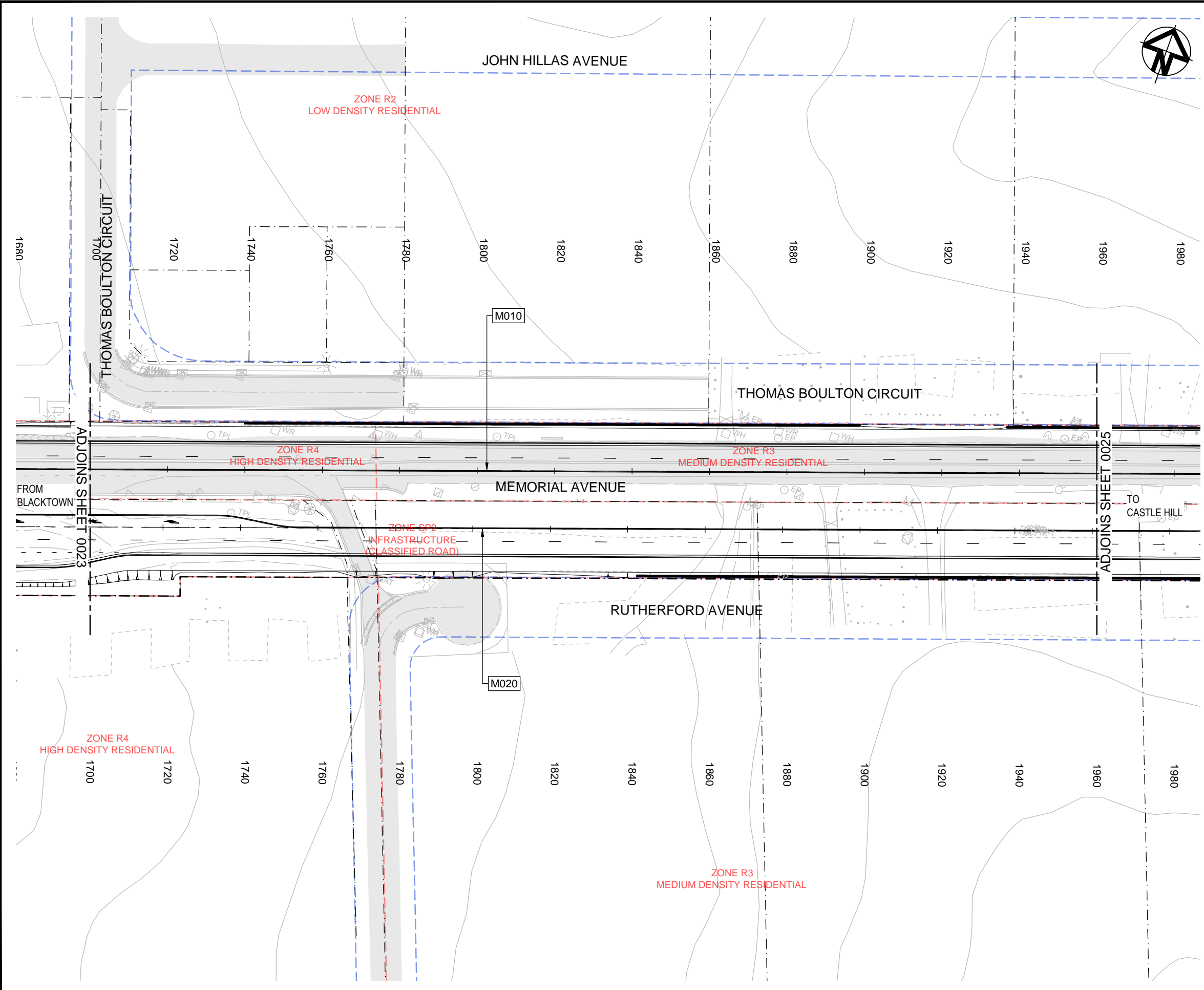
A3 original This sheet may be prepared using colour and may be incomplete if copied

Co-ordinate System: MGA Zone 56 Height Datum: AHD

LEGEND - GENERAL

	EXISTING PAVEMENT AREA
	CONTROL LINE
	CONTROL LINE LABEL
	BALMORAL ROAD RELEASE AREA BOUNDARIES
	ZONING BOUNDARIES
	EXISTING CADASTRAL BOUNDARY
	PROPOSED ROAD BOUNDARY
	PROPOSED RETAINING WALL
	TYPE SF KERB
	TYPE SA KERB
	DRIVEWAY CROSSING
	KERB RAMP

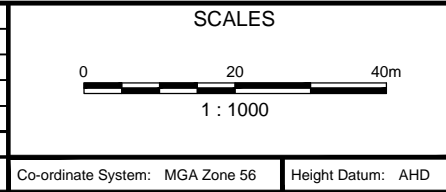
- NOTES:**
1. FOR GENERAL NOTES REFER TO SHEET 0005
 2. FOR TYPICAL CROSS SECTIONS REFER TO SHEETS 0011 TO 0017
 3. FOR PUBLIC UTILITIES REFER 0201 TO 2039



NOT FOR CONSTRUCTION

04 Date Plotted: 13 Oct 2014 - 10:55AM File Name: F:\AA006569\IE-CAD\C-Concept\0024-aa006569-nsd-00.dwg

04	REF ISSUE	D.R.	14-10-14
03	DRAFT 80% CONCEPT DESIGN	D.R.	14-08-14
02	REVISED 20% CONCEPT DESIGN	D.R.	18-04-14
01	20% CONCEPT DESIGN	D.R.	17-04-14
No.	Amendment Description	Initials	Date



PREPARED BY
HYDER CONSULTING PTY LTD
Level 5, 141 Walker Street
North Sydney, NSW, 2060
ABN 76 104 485 289
Tel: +61 (0) 2 8907 9000
Fax: +61 (0) 2 8907 9001

Hyder

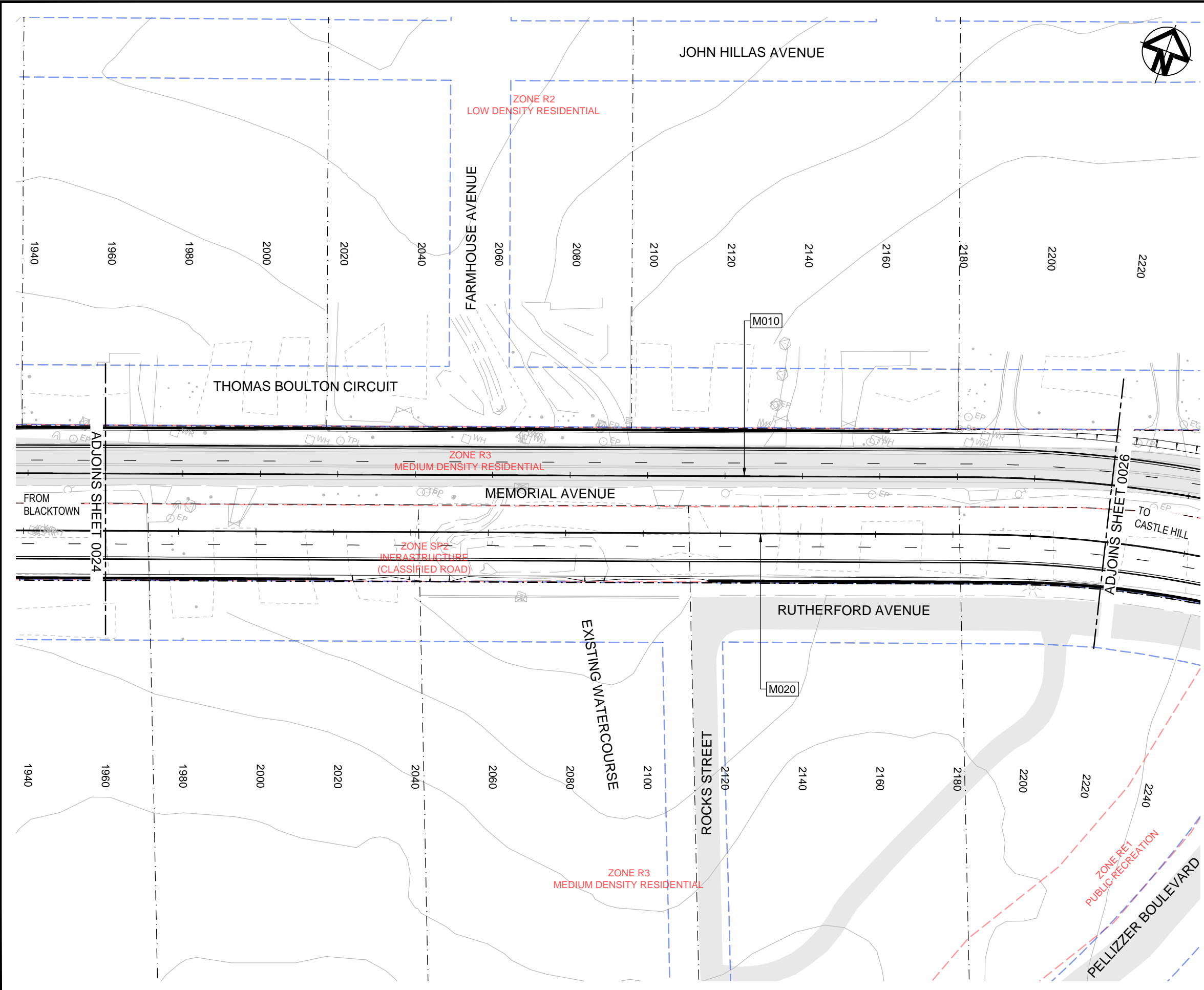
Project Code **AA006569**

Designed **G.D.** Reviewed **D.R.**

ROADS AND MARITIME SERVICES

THE HILLS SHIRE COUNCIL
MR642 MEMORIAL AVENUE UPGRADE, CONCEPT ROAD DESIGN
OLD WINDSOR ROAD TO WINDSOR ROAD, KELLYVILLE
GENERAL ARRANGEMENT PLAN
SHEET 4

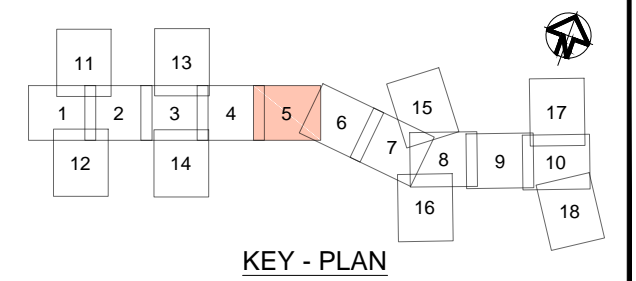
FILE No.	DRAWING	PRINTED DATE	SHEET No.
SF2013/009590	0024-aa006569-nsd-00.dwg	13 Oct 2014 - 10:55AM	0024
REGISTRATION NUMBER			
DS2014/000315			



LEGEND - GENERAL

- EXISTING PAVEMENT AREA
- CONTROL LINE
- CONTROL LINE LABEL
- BALMORAL ROAD RELEASE AREA BOUNDARIES
- ZONING BOUNDARIES
- EXISTING CADASTRAL BOUNDARY
- PROPOSED ROAD BOUNDARY
- PROPOSED RETAINING WALL
- TYPE SF KERB
- TYPE SA KERB
- DRIVEWAY CROSSING
- KERB RAMP

- NOTES:**
- FOR GENERAL NOTES REFER TO SHEET 0005
 - FOR TYPICAL CROSS SECTIONS REFER TO SHEETS 0011 TO 0017
 - FOR PUBLIC UTILITIES REFER 0201 TO 2039



NOT FOR CONSTRUCTION

04 Date Plotted: 13 Oct 2014 - 10:55AM File Name: F:\AA006569\E-CAD\C-Concept\0025-aa006569-nsd-00.dwg

04	REF ISSUE	D.R.	14-10-14
03	DRAFT 80% CONCEPT DESIGN	D.R.	14-08-14
02	REVISED 20% CONCEPT DESIGN	D.R.	18-04-14
01	20% CONCEPT DESIGN	D.R.	17-04-14
No.	Amendment Description	Initials	Date

SCALES

0 20 40m

1 : 1000

PREPARED BY
Hyder HYDER CONSULTING PTY LTD
Level 5, 141 Walker Street
North Sydney, NSW, 2060
ABN 76 104 485 289
Tel: +61 (0) 2 8907 9000
Fax: +61 (0) 2 8907 9001

Project Code **AA006569**

Designed G.D. Reviewed D.R.

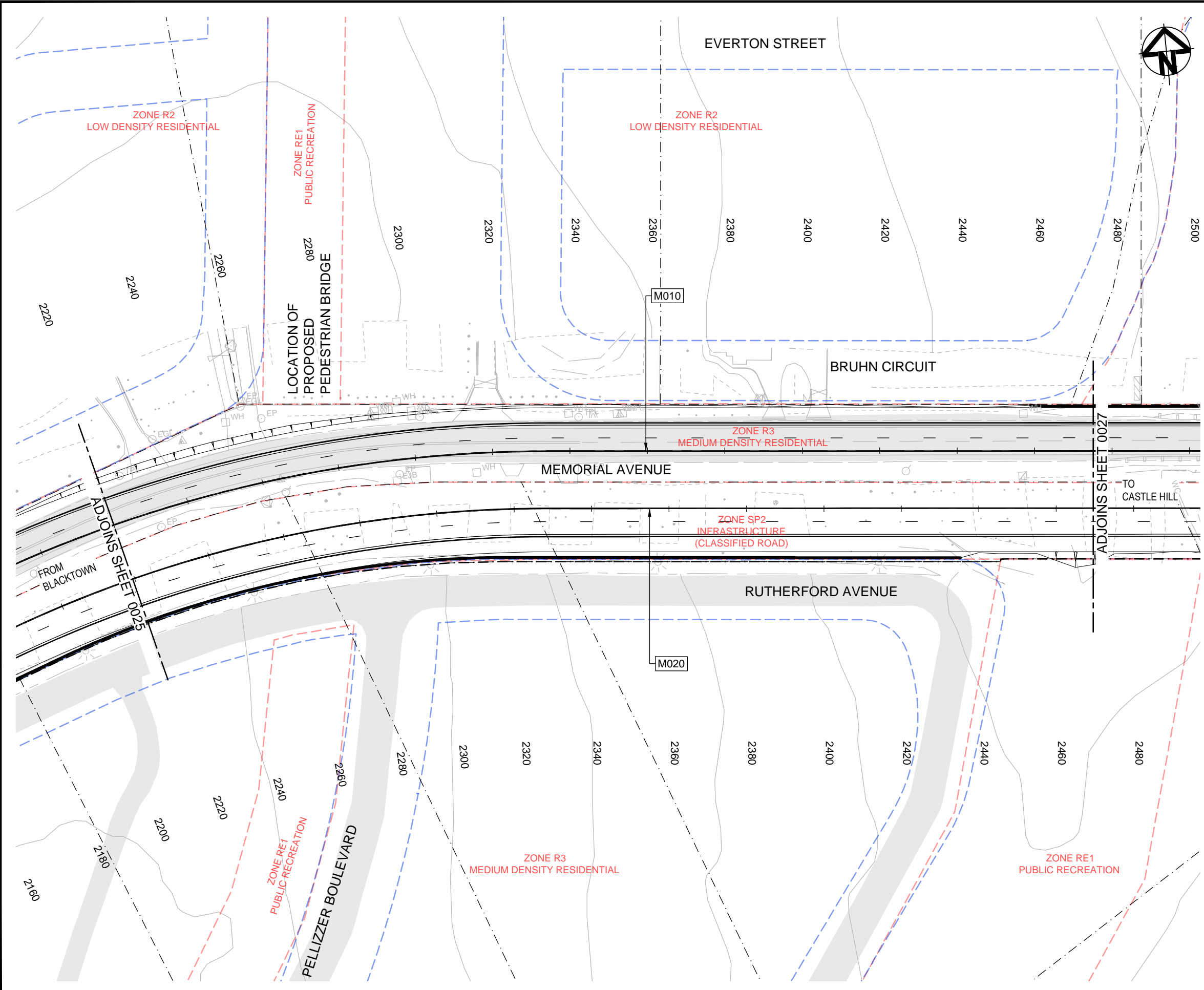
ROADS AND MARITIME SERVICES

THE HILLS SHIRE COUNCIL
MR642 MEMORIAL AVENUE UPGRADE, CONCEPT ROAD DESIGN
OLD WINDSOR ROAD TO WINDSOR ROAD, KELLYVILLE
GENERAL ARRANGEMENT PLAN
SHEET 5

FILE No.	DRAWING	PRINTED DATE	SHEET No.
SF2013/009590	0025-aa006569-nsd-00.dwg	13 Oct 2014 - 10:55AM	0025
REGISTRATION NUMBER			0025
DS2014/000315			

A3 original This sheet may be prepared using colour and may be incomplete if copied

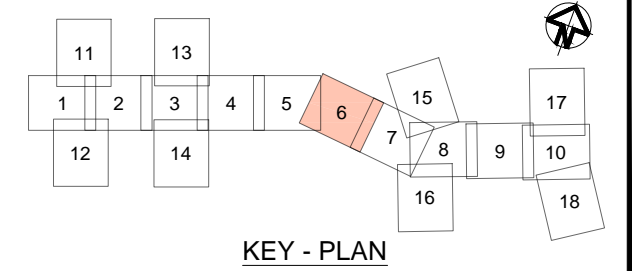
Co-ordinate System: MGA Zone 56 Height Datum: AHD



LEGEND - GENERAL

- EXISTING PAVEMENT AREA
- CONTROL LINE
- CONTROL LINE LABEL
- BALMORAL ROAD RELEASE AREA BOUNDARIES
- ZONING BOUNDARIES
- EXISTING CADASTRAL BOUNDARY
- PROPOSED ROAD BOUNDARY
- PROPOSED RETAINING WALL
- TYPE SF KERB
- TYPE SA KERB
- DRIVEWAY CROSSING
- KERB RAMP

- NOTES:**
- FOR GENERAL NOTES REFER TO SHEET 0005
 - FOR TYPICAL CROSS SECTIONS REFER TO SHEETS 0011 TO 0017
 - FOR PUBLIC UTILITIES REFER 0201 TO 2039



NOT FOR CONSTRUCTION

04 Date Plotted: 13 Oct 2014 - 10:56AM File Name: F:\AA006569\E-CAD\C-Concept\0026-aa006569-nsd-00.dwg

04	REF ISSUE	D.R.	14-10-14
03	DRAFT 80% CONCEPT DESIGN	D.R.	14-08-14
02	REVISED 20% CONCEPT DESIGN	D.R.	18-04-14
01	20% CONCEPT DESIGN	D.R.	17-04-14
No.	Amendment Description	Initials	Date
A3 original	This sheet may be prepared using colour and may be incomplete if copied		

SCALES

0 20 40m

1 : 1000

PREPARED BY
Hyder HYDER CONSULTING PTY LTD
Level 5, 141 Walker Street
North Sydney, NSW, 2060
ABN 76 104 485 289
Tel: +61 (0) 2 8907 9000
Fax: +61 (0) 2 8907 9001

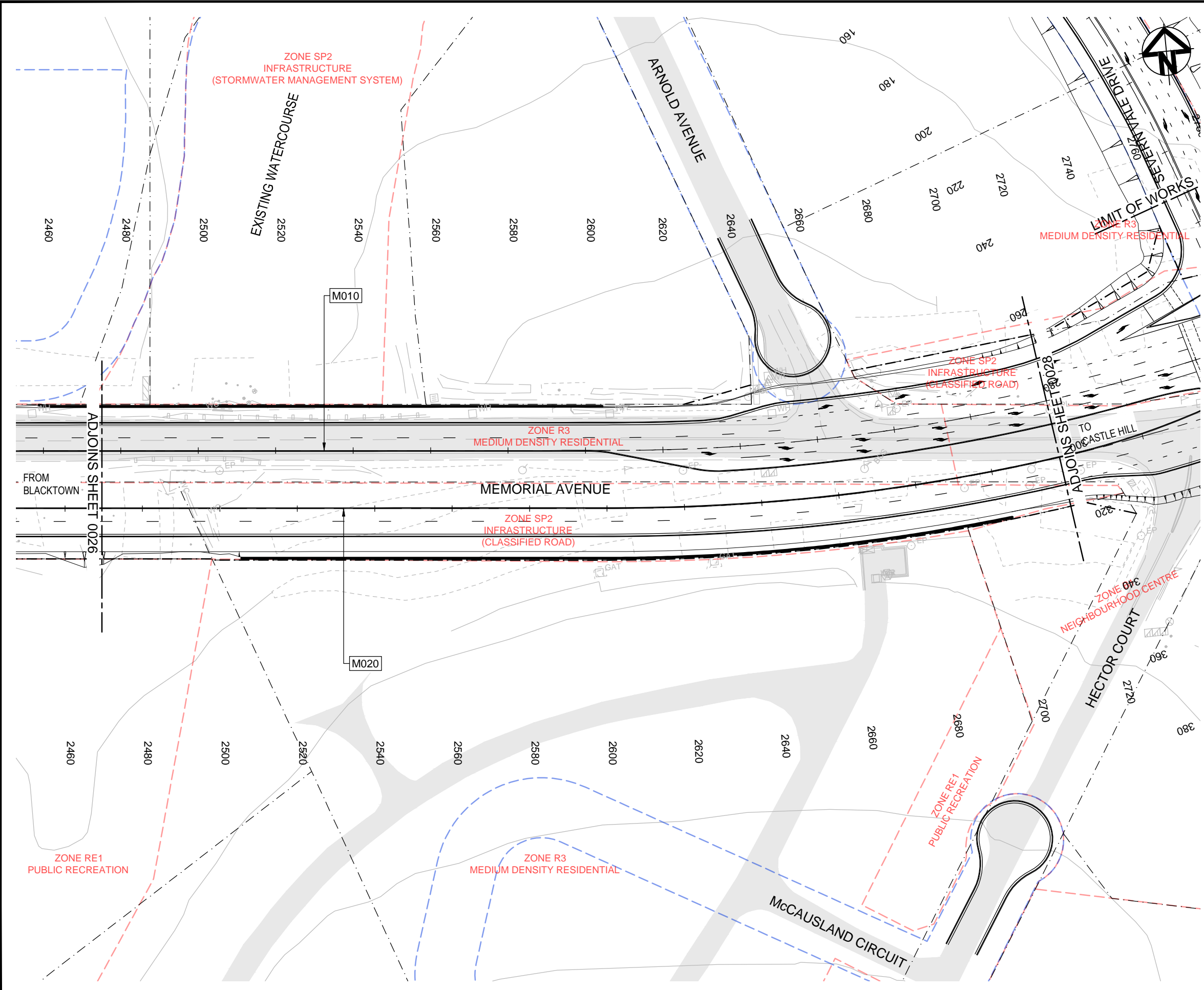
Project Code **AA006569**

Designed G.D. Reviewed D.R.

ROADS AND MARITIME SERVICES

THE HILLS SHIRE COUNCIL
MR642 MEMORIAL AVENUE UPGRADE, CONCEPT ROAD DESIGN
OLD WINDSOR ROAD TO WINDSOR ROAD, KELLYVILLE
GENERAL ARRANGEMENT PLAN
SHEET 6

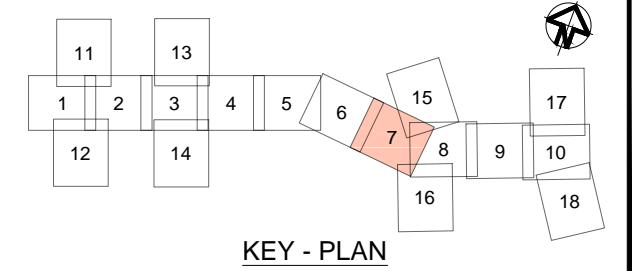
FILE No.	DRAWING	PRINTED DATE	SHEET No.
SF2013/009590	0026-aa006569-nsd-00.dwg	13 Oct 2014 - 10:56AM	0026
REGISTRATION NUMBER			
DS2014/000315			



LEGEND - GENERAL

	EXISTING PAVEMENT AREA
	CONTROL LINE
	CONTROL LINE LABEL
	BALMORAL ROAD RELEASE AREA BOUNDARIES
	ZONING BOUNDARIES
	EXISTING CADASTRAL BOUNDARY
	PROPOSED ROAD BOUNDARY
	PROPOSED RETAINING WALL
	TYPE SF KERB
	TYPE SA KERB
	DRIVEWAY CROSSING
	KERB RAMP

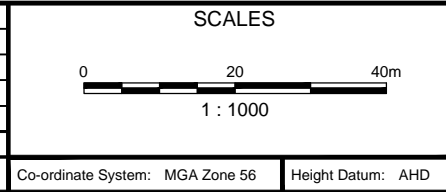
- NOTES:**
1. FOR GENERAL NOTES REFER TO SHEET 0005
 2. FOR TYPICAL CROSS SECTIONS REFER TO SHEETS 0011 TO 0017
 3. FOR PUBLIC UTILITIES REFER 0201 TO 2039



NOT FOR CONSTRUCTION

04 Date Plotted: 13 Oct 2014 - 10:56AM File Name: F:\AA006569\E-CAD\C-Concept\0027-aa006569-nsd-00.dwg

04	REF ISSUE	D.R.	14-10-14
03	DRAFT 80% CONCEPT DESIGN	D.R.	14-08-14
02	REVISED 20% CONCEPT DESIGN	D.R.	18-04-14
01	20% CONCEPT DESIGN	D.R.	17-04-14
No.	Amendment Description	Initials	Date



PREPARED BY
 HYDER CONSULTING PTY LTD
 Level 5, 141 Walker Street
 North Sydney, NSW, 2060
 ABN 76 104 485 289
 Tel: +61 (0) 2 8907 9000
 Fax: +61 (0) 2 8907 9001

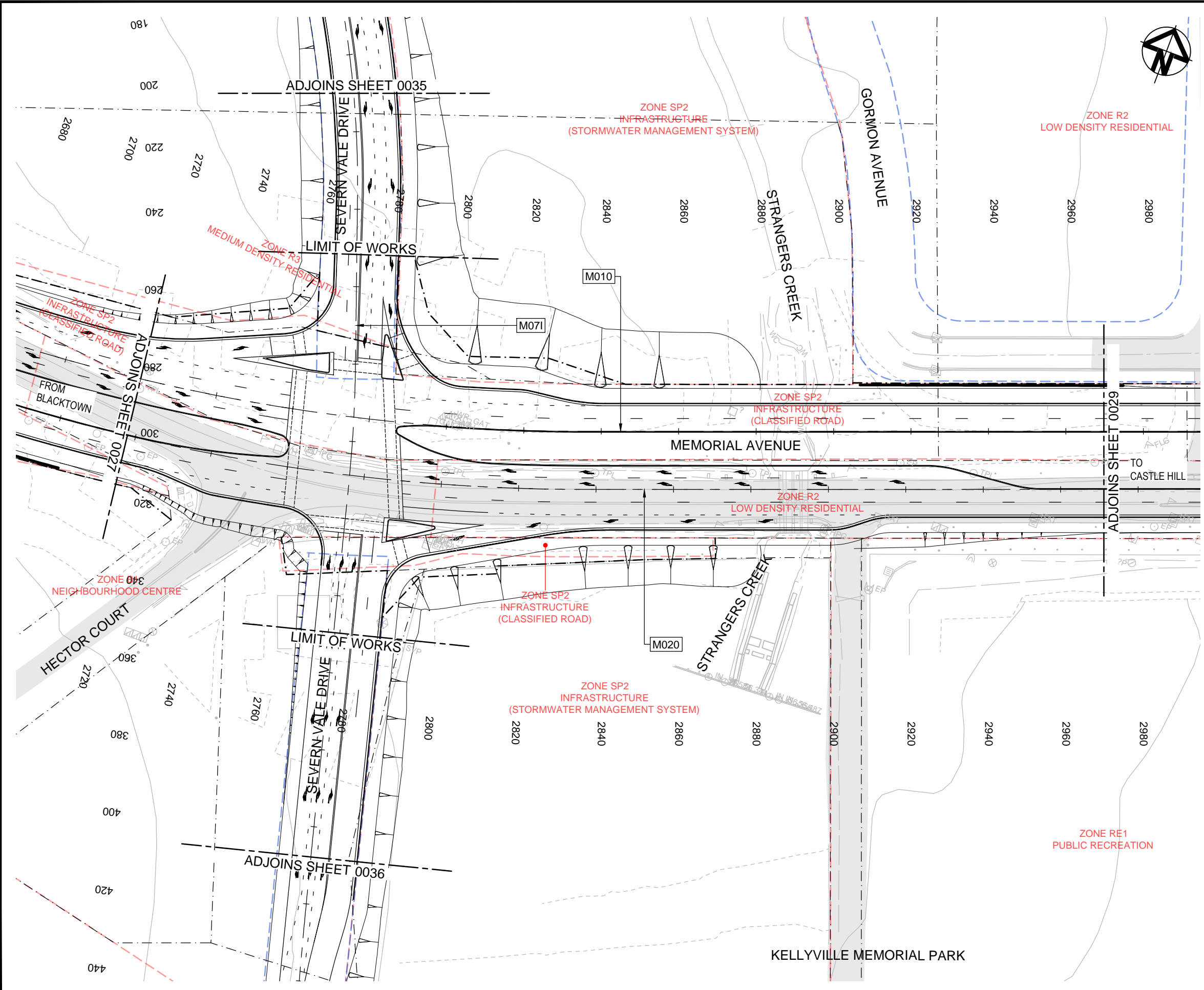
Project Code
AA006569

Designed G.D. Reviewed D.R.

ROADS AND MARITIME SERVICES

THE HILLS SHIRE COUNCIL
 MR642 MEMORIAL AVENUE UPGRADE, CONCEPT ROAD DESIGN
 OLD WINDSOR ROAD TO WINDSOR ROAD, KELLYVILLE
 GENERAL ARRANGEMENT PLAN
 SHEET 7

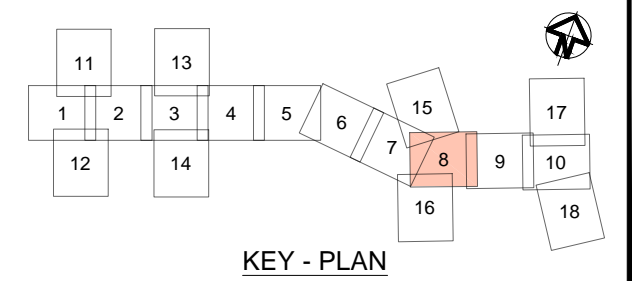
FILE No.	DRAWING	PRINTED DATE	SHEET No.
SF2013/009590	0027-aa006569-nsd-00.dwg	13 Oct 2014 - 10:56AM	0027
REGISTRATION NUMBER			
DS2014/000315			



LEGEND - GENERAL

- EXISTING PAVEMENT AREA
- CONTROL LINE
- CONTROL LINE LABEL
- BALMORAL ROAD RELEASE AREA BOUNDARIES
- ZONING BOUNDARIES
- EXISTING CADASTRAL BOUNDARY
- PROPOSED ROAD BOUNDARY
- PROPOSED RETAINING WALL
- TYPE SF KERB
- TYPE SA KERB
- DRIVEWAY CROSSING
- KERB RAMP

- NOTES:**
- FOR GENERAL NOTES REFER TO SHEET 0005
 - FOR TYPICAL CROSS SECTIONS REFER TO SHEETS 0011 TO 0017
 - FOR PUBLIC UTILITIES REFER 0201 TO 2039



NOT FOR CONSTRUCTION

04 Date Plotted: 13 Oct 2014 - 10:57AM File Name: F:\AA\006569\E-CAD\C-Concept\0028-aa006569-nsd-00.dwg

04	REF ISSUE	D.R.	14-10-14
03	DRAFT 80% CONCEPT DESIGN	D.R.	14-08-14
02	REVISED 20% CONCEPT DESIGN	D.R.	18-04-14
01	20% CONCEPT DESIGN	D.R.	17-04-14
No.	Amendment Description	Initials	Date
A3 original	This sheet may be prepared using colour and may be incomplete if copied		

SCALES

0 20 40m

1 : 1000

PREPARED BY
HYDER CONSULTING PTY LTD
Level 5, 141 Walker Street
North Sydney, NSW, 2060
ABN 76 104 485 289
Tel: +61 (0) 2 8907 9000
Fax: +61 (0) 2 8907 9001

Project Code
AA006569

Designed G.D. Reviewed D.R.

ROADS AND MARITIME SERVICES

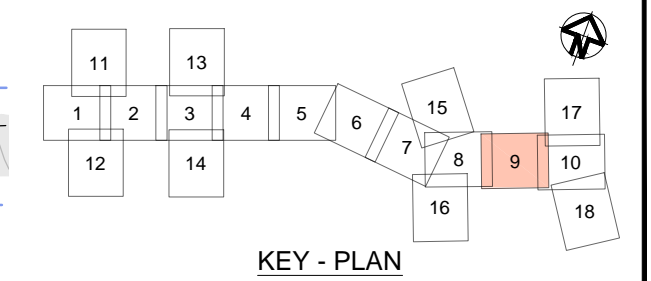
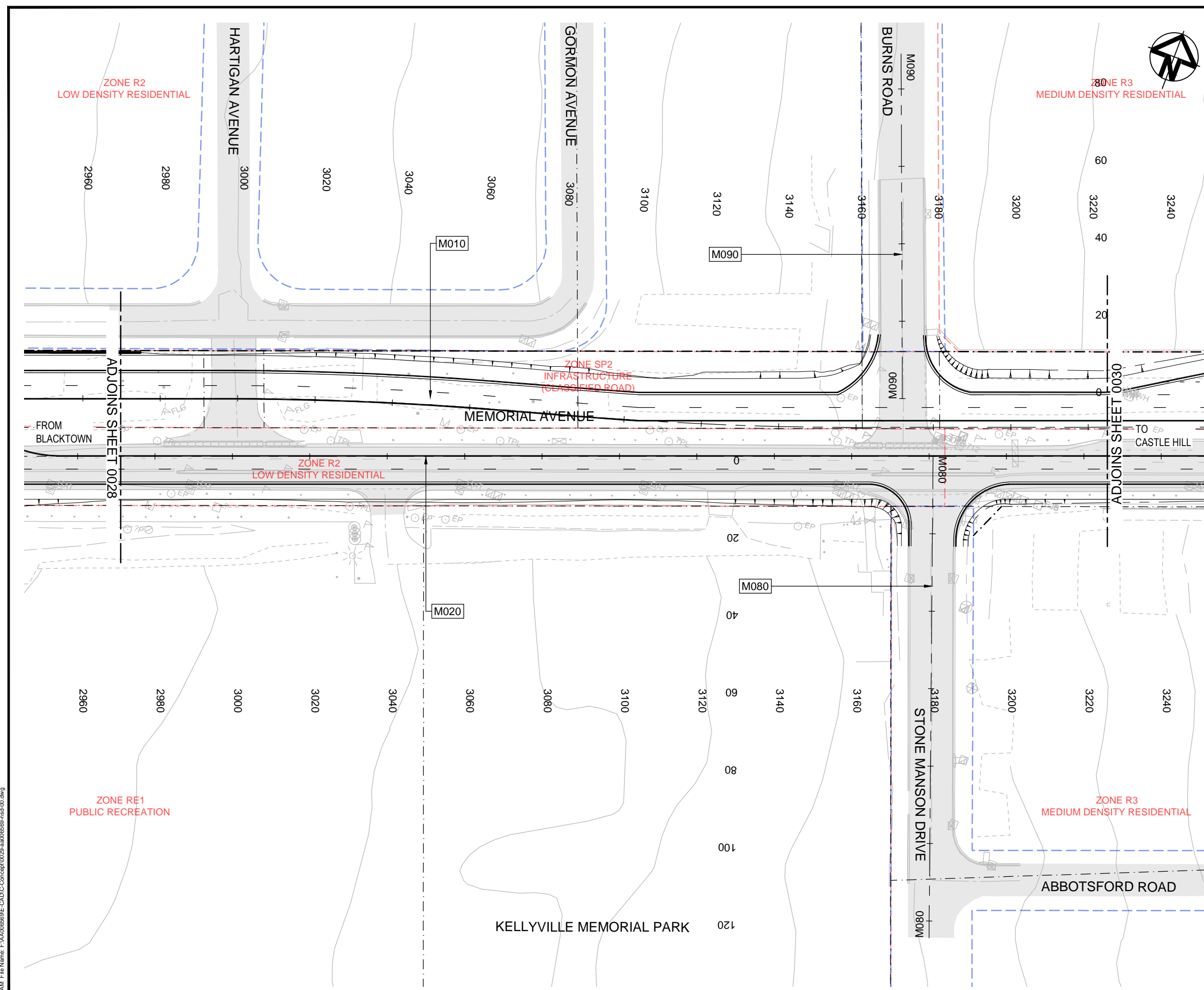
THE HILLS SHIRE COUNCIL
MR642 MEMORIAL AVENUE UPGRADE, CONCEPT ROAD DESIGN
OLD WINDSOR ROAD TO WINDSOR ROAD, KELLYVILLE
GENERAL ARRANGEMENT PLAN
SHEET 8

FILE No.	DRAWING	PRINTED DATE	SHEET No.
SF2013/009590	0028-aa006569-nsd-00.dwg	13 Oct 2014 - 10:57AM	0028
REGISTRATION NUMBER			
DS2014/000315			

LEGEND - GENERAL

	EXISTING PAVEMENT AREA
	CONTROL LINE
	CONTROL LINE LABEL
	BALMORAL ROAD RELEASE AREA BOUNDARIES
	ZONING BOUNDARIES
	EXISTING CADASTRAL BOUNDARY
	PROPOSED ROAD BOUNDARY
	PROPOSED RETAINING WALL
	TYPE SF KERB
	TYPE SA KERB
	DRIVEWAY CROSSING
	KERB RAMP

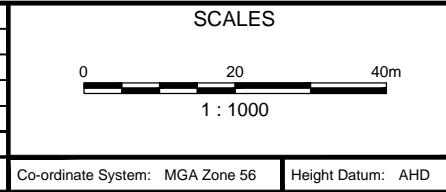
- NOTES:**
- FOR GENERAL NOTES REFER TO SHEET 0005
 - FOR TYPICAL CROSS SECTIONS REFER TO SHEETS 0011 TO 0017
 - FOR PUBLIC UTILITIES REFER 0201 TO 2039



NOT FOR CONSTRUCTION

04 Date Plotted: 13 Oct 2014 - 10:57 AM File Name: F:\AA006569\IE-CAD\C-Concept\0029-aa006569-nsd-00.dwg

04	REF ISSUE	D.R.	14-10-14
03	DRAFT 80% CONCEPT DESIGN	D.R.	14-08-14
02	REVISED 20% CONCEPT DESIGN	D.R.	18-04-14
01	20% CONCEPT DESIGN	D.R.	17-04-14
No.	Amendment Description	Initials	Date



PREPARED BY
HYDER CONSULTING PTY LTD
Level 5, 141 Walker Street
North Sydney, NSW, 2060
ABN 76 104 485 289
Tel: +61 (0) 2 8907 9000
Fax: +61 (0) 2 8907 9001

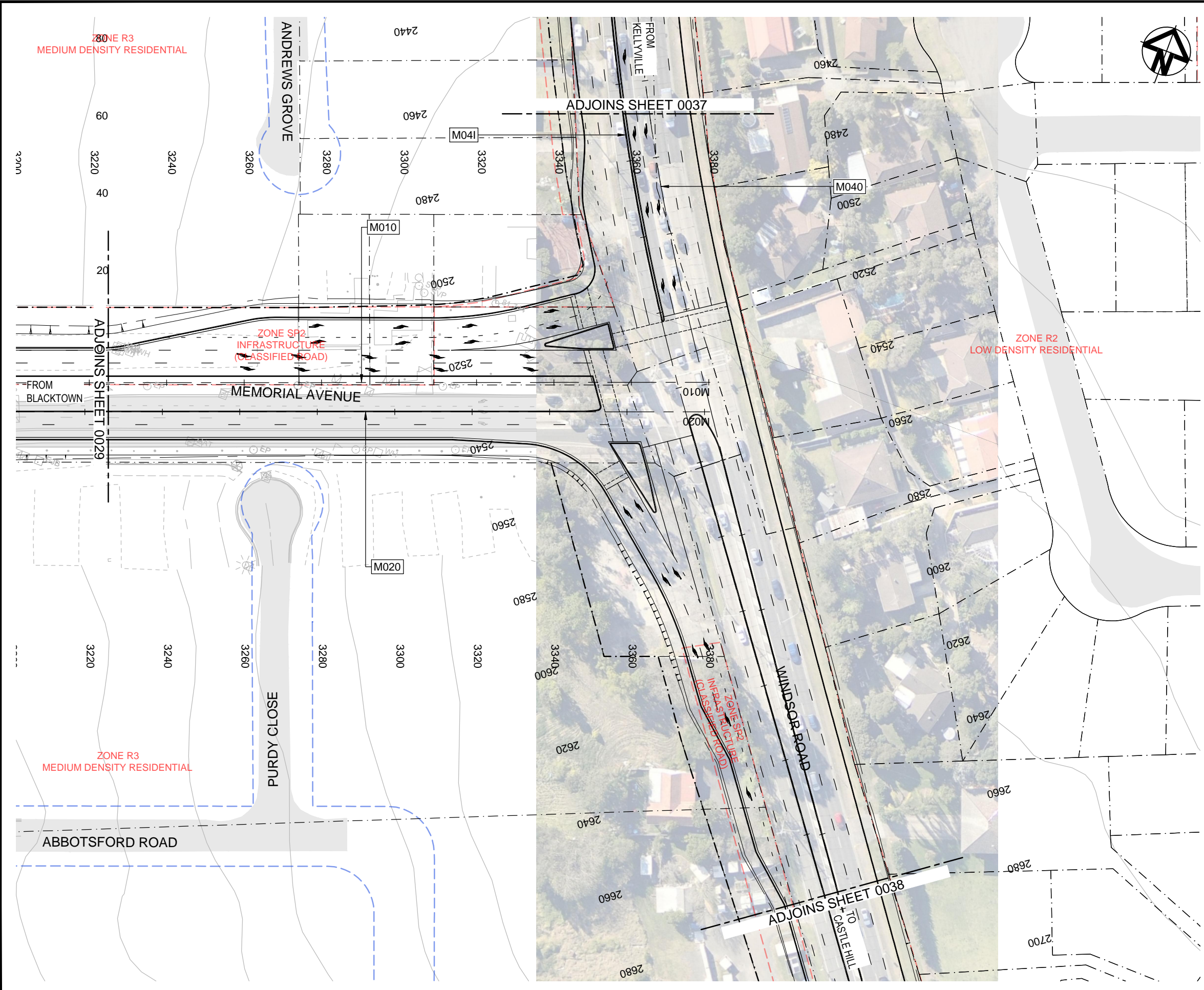
Project Code
AA006569

Designed G.D. Reviewed D.R.

ROADS AND MARITIME SERVICES

THE HILLS SHIRE COUNCIL
MR642 MEMORIAL AVENUE UPGRADE, CONCEPT ROAD DESIGN
OLD WINDSOR ROAD TO WINDSOR ROAD, KELLYVILLE
GENERAL ARRANGEMENT PLAN
SHEET 9

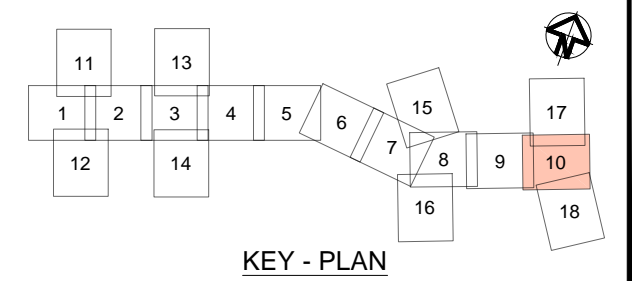
FILE No.	DRAWING	PRINTED DATE	SHEET No.
SF2013/009590	0029-aa006569-nsd-00.dwg	13 Oct 2014 - 10:57 AM	0029
REGISTRATION NUMBER			
DS2014/000315			



LEGEND - GENERAL

- EXISTING PAVEMENT AREA
- CONTROL LINE
- CONTROL LINE LABEL
- BALMORAL ROAD RELEASE AREA BOUNDARIES
- ZONING BOUNDARIES
- EXISTING CADASTRAL BOUNDARY
- PROPOSED ROAD BOUNDARY
- PROPOSED RETAINING WALL
- TYPE SF KERB
- TYPE SA KERB
- DRIVEWAY CROSSING
- KERB RAMP

- NOTES:**
- FOR GENERAL NOTES REFER TO SHEET 0005
 - FOR TYPICAL CROSS SECTIONS REFER TO SHEETS 0011 TO 0017
 - FOR PUBLIC UTILITIES REFER 0201 TO 2039



NOT FOR CONSTRUCTION

04	REF ISSUE	D.R.	14-10-14
03	DRAFT 80% CONCEPT DESIGN	D.R.	14-08-14
02	REVISED 20% CONCEPT DESIGN	D.R.	18-04-14
01	20% CONCEPT DESIGN	D.R.	17-04-14
No.	Amendment Description	Initials	Date

SCALES

1 : 1000

Co-ordinate System: MGA Zone 56 | Height Datum: AHD

PREPARED BY
Hyder HYDER CONSULTING PTY LTD
Level 5, 141 Walker Street
North Sydney, NSW, 2060
ABN 76 104 485 289
Tel: +61 (0) 2 8907 9000
Fax: +61 (0) 2 8907 9001

Project Code: **AA006569**

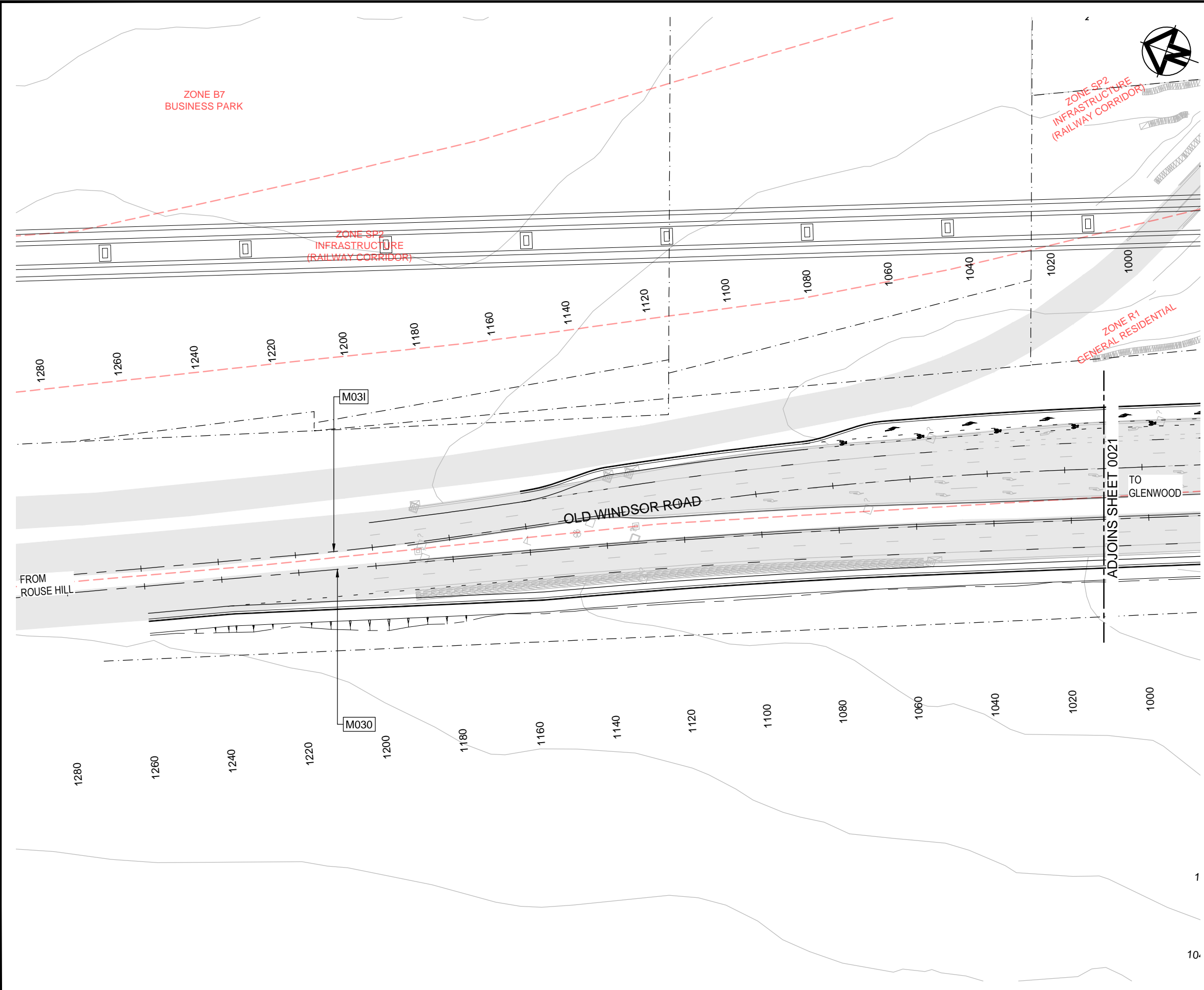
Designed: G.D. | Reviewed: D.R.

ROADS AND MARITIME SERVICES

THE HILLS SHIRE COUNCIL
MR642 MEMORIAL AVENUE UPGRADE, CONCEPT ROAD DESIGN
OLD WINDSOR ROAD TO WINDSOR ROAD, KELLYVILLE
GENERAL ARRANGEMENT PLAN
SHEET 10

FILE No.	DRAWING	PRINTED DATE	SHEET No.
SF2013/009590	0030-aa006569-nsd-00.dwg	13 Oct 2014 - 10:58AM	0030
REGISTRATION NUMBER			
DS2014/000315			

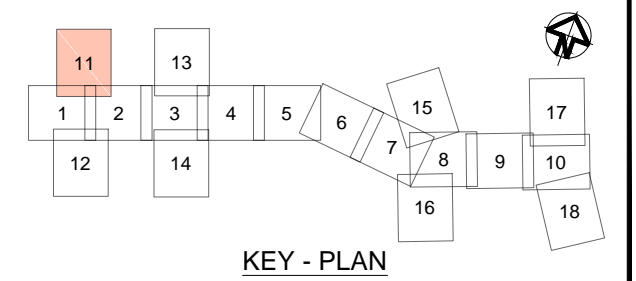
Date Plotted: 13 Oct 2014 - 10:58AM File Name: F:\AA006569\E-CAD\C-Concept\0030-aa006569-nsd-00.dwg



LEGEND - GENERAL

- EXISTING PAVEMENT AREA
- CONTROL LINE
- CONTROL LINE LABEL
- BALMORAL ROAD RELEASE AREA BOUNDARIES
- ZONING BOUNDARIES
- EXISTING CADASTRAL BOUNDARY
- PROPOSED ROAD BOUNDARY
- PROPOSED RETAINING WALL
- TYPE SF KERB
- TYPE SA KERB
- DRIVEWAY CROSSING
- KERB RAMP

- NOTES:**
- FOR GENERAL NOTES REFER TO SHEET 0005
 - FOR TYPICAL CROSS SECTIONS REFER TO SHEETS 0011 TO 0017
 - FOR PUBLIC UTILITIES REFER 0201 TO 2039



NOT FOR CONSTRUCTION

03 Date Plotted: 13 Oct 2014 - 10:58AM File Name: F:\AA006569\E-CAD\C-Concept\0031-aa006569-nsd-00.dwg

No.	Amendment Description	Initials	Date
03	REF ISSUE	D.R.	14-10-14
02	DRAFT 80% CONCEPT DESIGN	D.R.	14-08-14
01	REVISED 20% CONCEPT DESIGN	D.R.	18-04-14

SCALES

0 20 40m

1 : 1000

PREPARED BY
Hyder CONSULTING PTY LTD
Level 5, 141 Walker Street
North Sydney, NSW, 2060
ABN 76 104 485 289
Tel: +61 (0) 2 8907 9000
Fax: +61 (0) 2 8907 9001

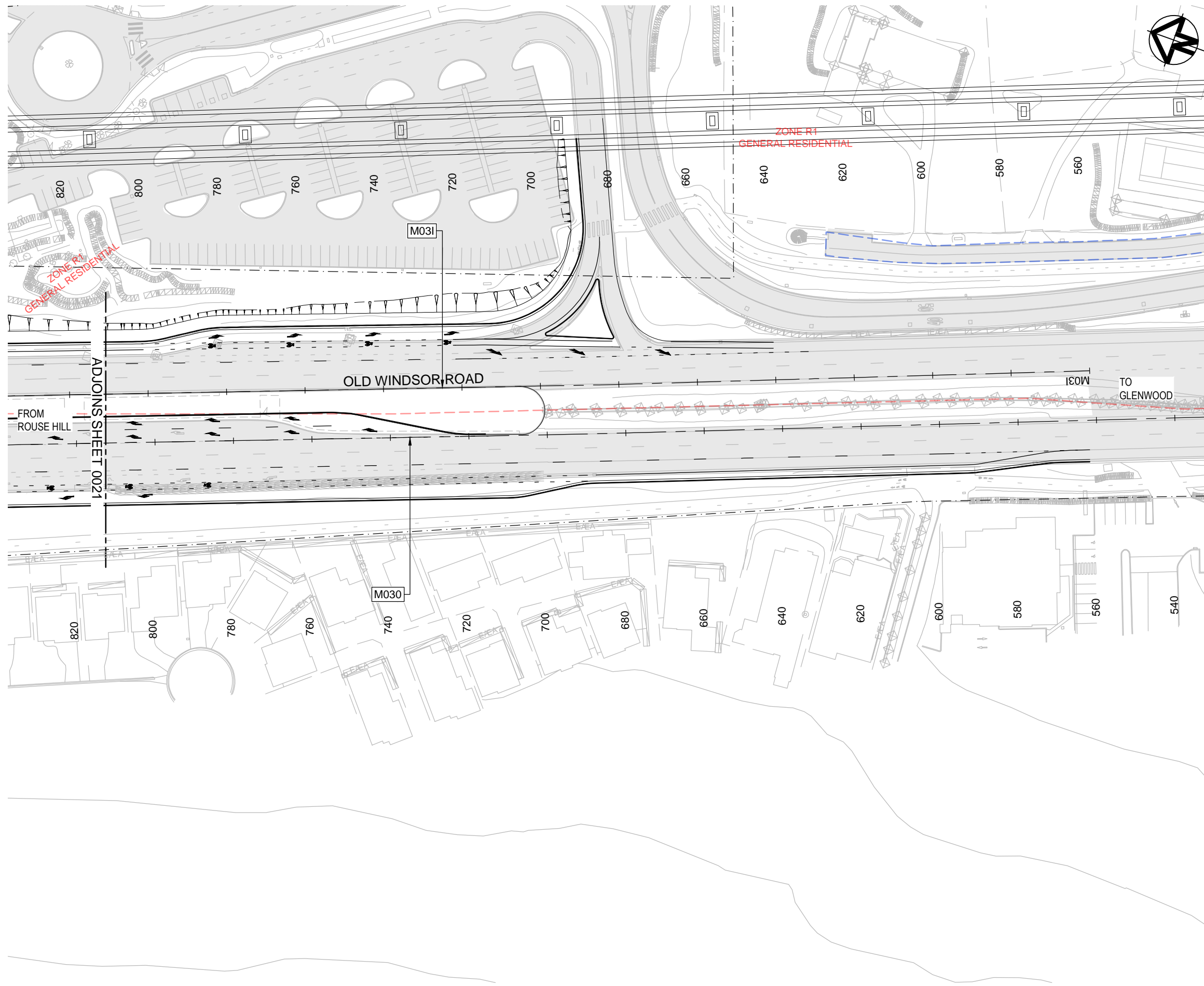
Project Code: **AA006569**

Designed: G.D. Reviewed: D.R.

ROADS AND MARITIME SERVICES

THE HILLS SHIRE COUNCIL
MR642 MEMORIAL AVENUE UPGRADE, CONCEPT ROAD DESIGN
OLD WINDSOR ROAD TO WINDSOR ROAD, KELLYVILLE
GENERAL ARRANGEMENT PLAN
SHEET 11

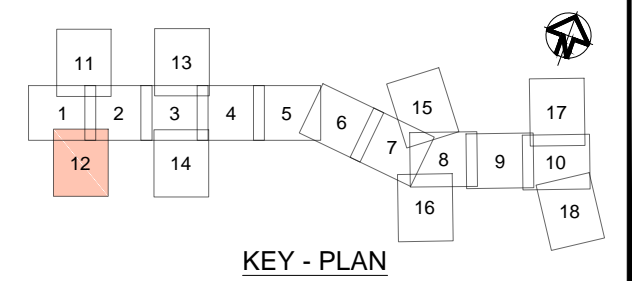
FILE No. SF2013/009590	DRAWING 0031-aa006569-nsd-00.dwg	PRINTED DATE 13 Oct 2014 - 10:58AM	SHEET No. 0031
REGISTRATION NUMBER DS2014/000315			



LEGEND - GENERAL

	EXISTING PAVEMENT AREA
	CONTROL LINE
	CONTROL LINE LABEL
	BALMORAL ROAD RELEASE AREA BOUNDARIES
	ZONING BOUNDARIES
	EXISTING CADASTRAL BOUNDARY
	PROPOSED ROAD BOUNDARY
	PROPOSED RETAINING WALL
	TYPE SF KERB
	TYPE SA KERB
	DRIVEWAY CROSSING
	KERB RAMP

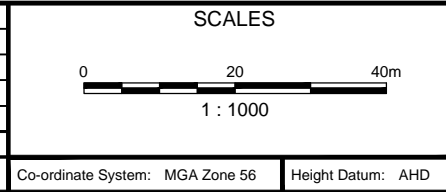
- NOTES:**
1. FOR GENERAL NOTES REFER TO SHEET 0005
 2. FOR TYPICAL CROSS SECTIONS REFER TO SHEETS 0011 TO 0017
 3. FOR PUBLIC UTILITIES REFER 0201 TO 2039



NOT FOR CONSTRUCTION

03 Date Plotted: 13 Oct 2014 - 10:59AM File Name: F:\AA006569\E-CAD\C-Concept\0032-aa006569-nsd-00.dwg

No.	Amendment Description	Initials	Date
03	REF ISSUE	D.R.	14-10-14
02	DRAFT 80% CONCEPT DESIGN	D.R.	14-08-14
01	REVISED 20% CONCEPT DESIGN	D.R.	18-04-14



PREPARED BY
HYDER CONSULTING PTY LTD
Level 5, 141 Walker Street
North Sydney, NSW, 2060
ABN 76 104 485 289
Tel: +61 (0) 2 8907 9000
Fax: +61 (0) 2 8907 9001

Hyder

Project Code **AA006569**

Designed **G.D.** Reviewed **D.R.**

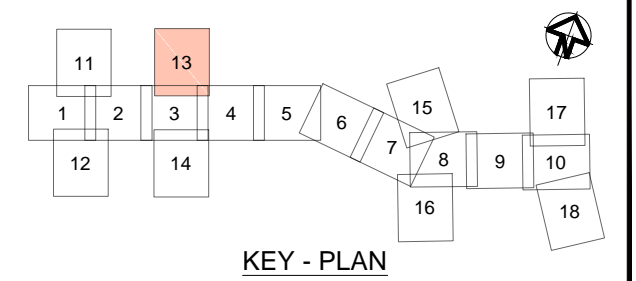
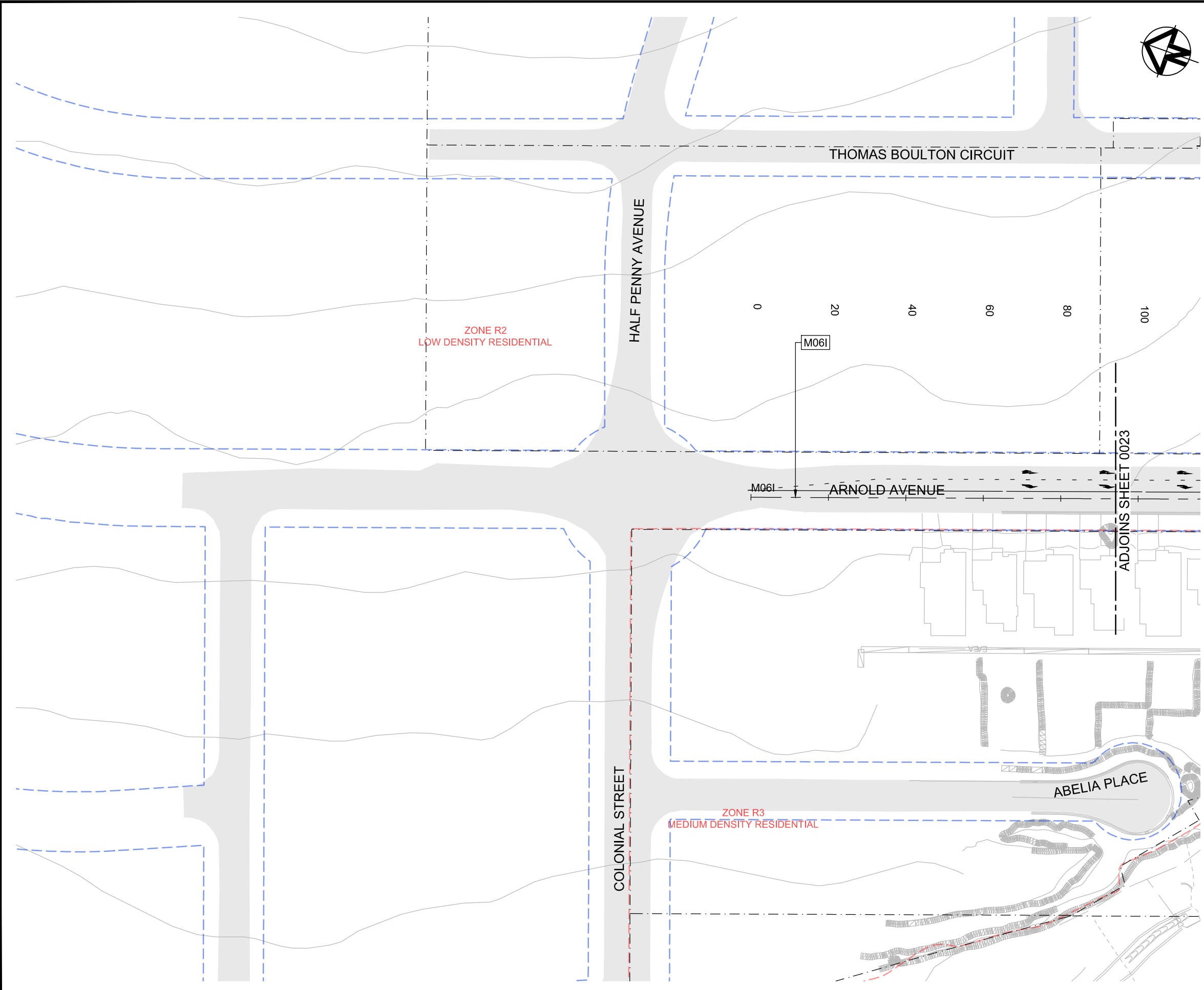
ROADS AND MARITIME SERVICES

THE HILLS SHIRE COUNCIL
MR642 MEMORIAL AVENUE UPGRADE, CONCEPT ROAD DESIGN
OLD WINDSOR ROAD TO WINDSOR ROAD, KELLYVILLE
GENERAL ARRANGEMENT PLAN
SHEET 12

FILE No. SF2013/009590	DRAWING 0032-aa006569-nsd-00.dwg	PRINTED DATE 13 Oct 2014 - 10:59AM	SHEET No. 0032
REGISTRATION NUMBER DS2014/000315			

- LEGEND - GENERAL**
- EXISTING PAVEMENT AREA
 - CONTROL LINE
 - CONTROL LINE LABEL
 - BALMORAL ROAD RELEASE AREA BOUNDARIES
 - ZONING BOUNDARIES
 - EXISTING CADASTRAL BOUNDARY
 - PROPOSED ROAD BOUNDARY
 - PROPOSED RETAINING WALL
 - TYPE SF KERB
 - TYPE SA KERB
 - DRIVEWAY CROSSING
 - KERB RAMP

- NOTES:**
1. FOR GENERAL NOTES REFER TO SHEET 0005
 2. FOR TYPICAL CROSS SECTIONS REFER TO SHEETS 0011 TO 0017
 3. FOR PUBLIC UTILITIES REFER 0201 TO 2039



NOT FOR CONSTRUCTION

04 Date Plotted: 13 Oct 2014 - 10:59AM File Name: F:\AA006569\E-CAD\C-Concept\0033-aa006569-nsd-00.dwg

No.	Amendment Description	Initials	Date
04	REF ISSUE		14-10-14
03	DRAFT 80% CONCEPT DESIGN		14-08-14
02	REVISED 20% CONCEPT DESIGN		18-04-14
01	20% CONCEPT DESIGN		17-04-14

SCALES

0 20 40m

1 : 1000

PREPARED BY
HYDER CONSULTING PTY LTD
Level 5, 141 Walker Street
North Sydney, NSW, 2060
ABN 76 104 485 289
Tel: +61 (0) 2 8907 9000
Fax: +61 (0) 2 8907 9001

Hyder

Project Code **AA006569**

Designed **G.D.** Reviewed **D.R.**

ROADS AND MARITIME SERVICES

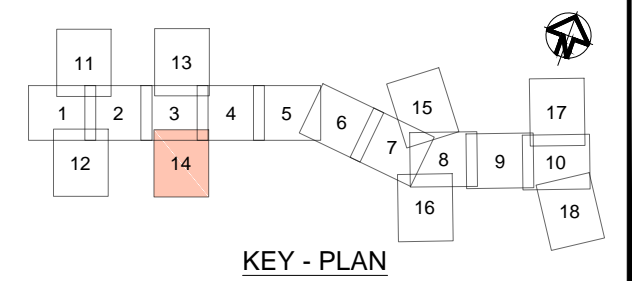
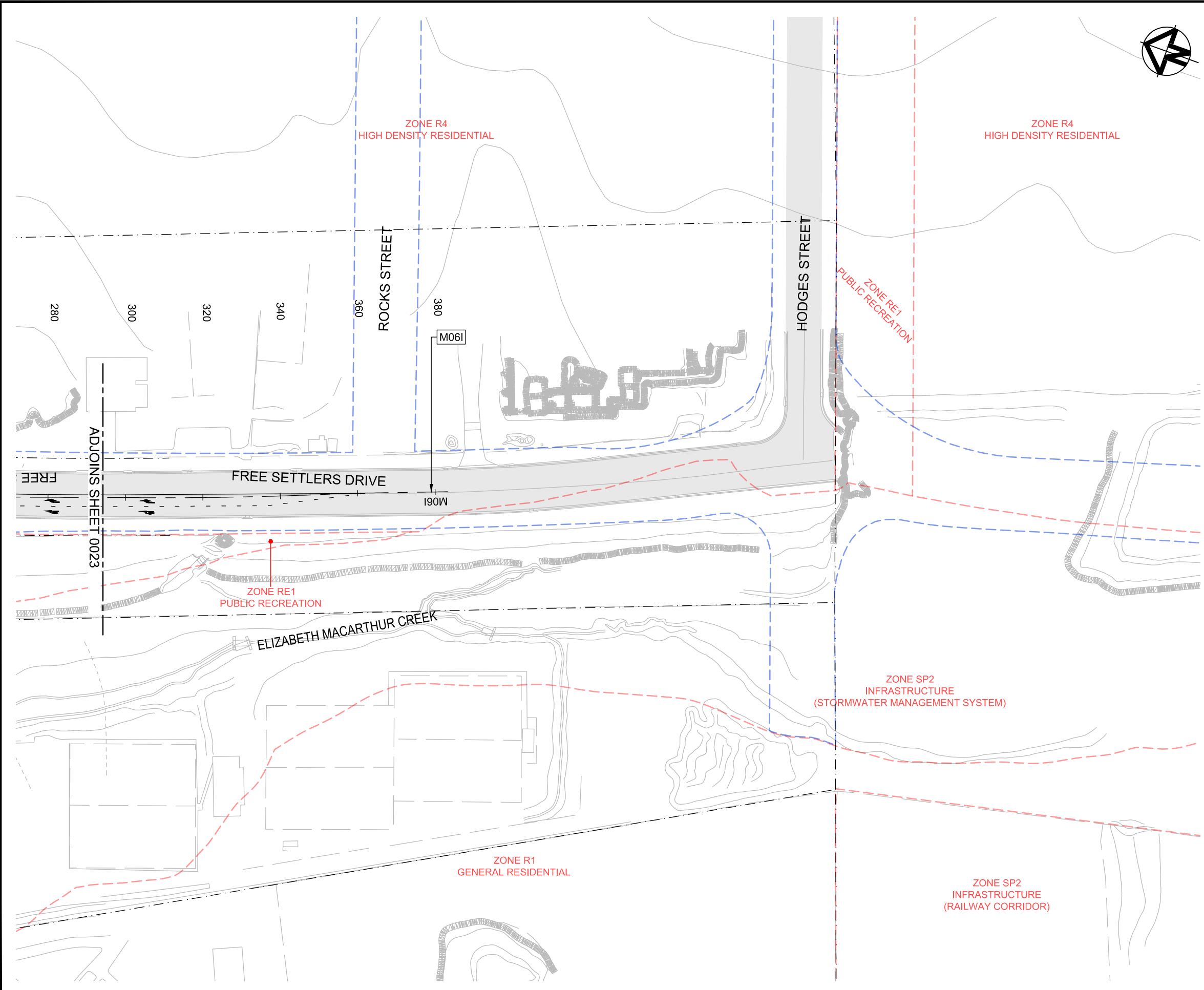
THE HILLS SHIRE COUNCIL
MR642 MEMORIAL AVENUE UPGRADE, CONCEPT ROAD DESIGN
OLD WINDSOR ROAD TO WINDSOR ROAD, KELLYVILLE
GENERAL ARRANGEMENT PLAN
SHEET 13

FILE No. SF2013/009590	DRAWING 0033-aa006569-nsd-00.dwg	PRINTED DATE 13 Oct 2014 - 10:59AM	SHEET No. 0033
REGISTRATION NUMBER DS2014/000315			

LEGEND - GENERAL

	EXISTING PAVEMENT AREA
	CONTROL LINE
	CONTROL LINE LABEL
	BALMORAL ROAD RELEASE AREA BOUNDARIES
	ZONING BOUNDARIES
	EXISTING CADASTRAL BOUNDARY
	PROPOSED ROAD BOUNDARY
	PROPOSED RETAINING WALL
	TYPE SF KERB
	TYPE SA KERB
	DRIVEWAY CROSSING
	KERB RAMP

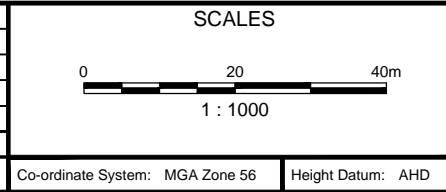
- NOTES:**
1. FOR GENERAL NOTES REFER TO SHEET 0005
 2. FOR TYPICAL CROSS SECTIONS REFER TO SHEETS 0011 TO 0017
 3. FOR PUBLIC UTILITIES REFER 0201 TO 2039



NOT FOR CONSTRUCTION

04 Date Plotted: 13 Oct 2014 - 11:00AM File Name: F:\AA006569\E-CAD\C-Concept\0034-aa006569-nsd-00.dwg

04	REF ISSUE	D.R.	14-10-14
03	DRAFT 80% CONCEPT DESIGN	D.R.	14-08-14
02	REVISED 20% CONCEPT DESIGN	D.R.	18-04-14
01	20% CONCEPT DESIGN	D.R.	17-04-14
No.	Amendment Description	Initials	Date



PREPARED BY
HYDER CONSULTING PTY LTD
Level 5, 141 Walker Street
North Sydney, NSW, 2060
ABN 76 104 485 289
Tel: +61 (0) 2 8907 9000
Fax: +61 (0) 2 8907 9001

Hyder

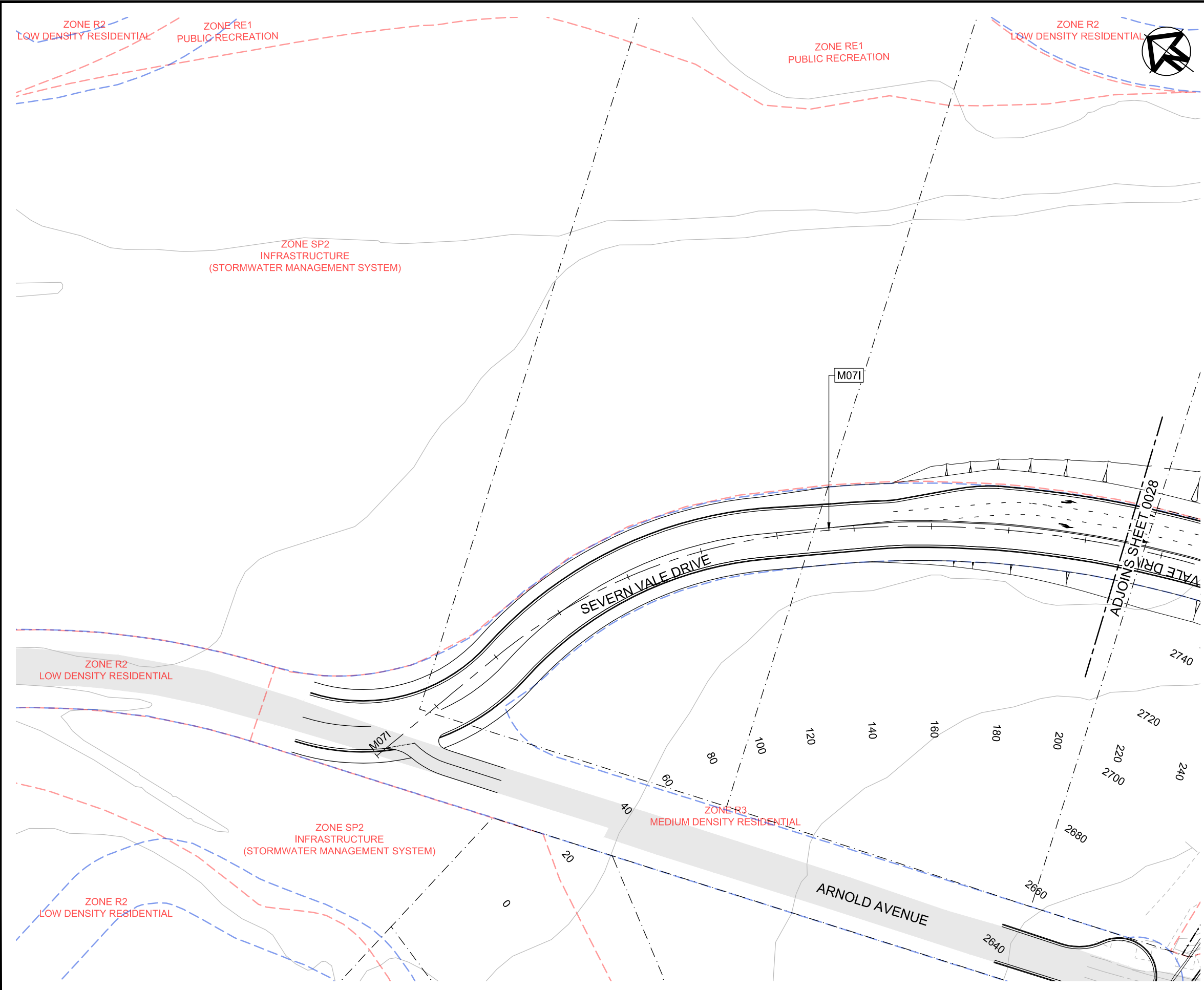
Project Code: **AA006569**

Designed: G.D. Reviewed: D.R.

ROADS AND MARITIME SERVICES

THE HILLS SHIRE COUNCIL
MR642 MEMORIAL AVENUE UPGRADE, CONCEPT ROAD DESIGN
OLD WINDSOR ROAD TO WINDSOR ROAD, KELLYVILLE
GENERAL ARRANGEMENT PLAN
SHEET 14

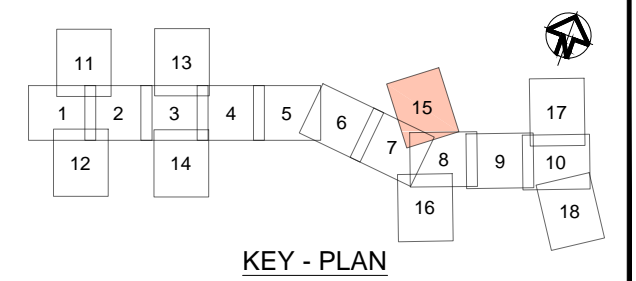
FILE No.	DRAWING	PRINTED DATE	SHEET No.
SF2013/009590	0034-aa006569-nsd-00.dwg	13 Oct 2014 - 11:00AM	0034
REGISTRATION NUMBER			
DS2014/000315			



LEGEND - GENERAL

- EXISTING PAVEMENT AREA
- CONTROL LINE
- CONTROL LINE LABEL
- BALMORAL ROAD RELEASE AREA BOUNDARIES
- ZONING BOUNDARIES
- EXISTING CADASTRAL BOUNDARY
- PROPOSED ROAD BOUNDARY
- PROPOSED RETAINING WALL
- TYPE SF KERB
- TYPE SA KERB
- DRIVEWAY CROSSING
- KERB RAMP

- NOTES:**
- FOR GENERAL NOTES REFER TO SHEET 0005
 - FOR TYPICAL CROSS SECTIONS REFER TO SHEETS 0011 TO 0017
 - FOR PUBLIC UTILITIES REFER 0201 TO 2039



NOT FOR CONSTRUCTION

04 Date Plotted: 13 Oct 2014 - 11:00AM File Name: F:\AA006569\E-CAD\C-Concept\0035-aa006569-nsd-00.dwg

04	REF ISSUE	D.R.	14-10-14
03	DRAFT 80% CONCEPT DESIGN	D.R.	14-08-14
02	REVISED 20% CONCEPT DESIGN	D.R.	18-04-14
01	20% CONCEPT DESIGN	D.R.	17-04-14
No.	Amendment Description	Initials	Date

SCALES

0 20 40m

1 : 1000

PREPARED BY
HYDER CONSULTING PTY LTD
Level 5, 141 Walker Street
North Sydney, NSW, 2060
ABN 76 104 485 289
Tel: +61 (0) 2 8907 9000
Fax: +61 (0) 2 8907 9001

Hyder

Project Code **AA006569**

Designed G.D. Reviewed D.R.

ROADS AND MARITIME SERVICES

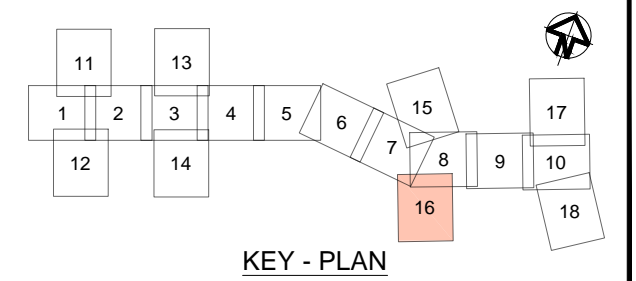
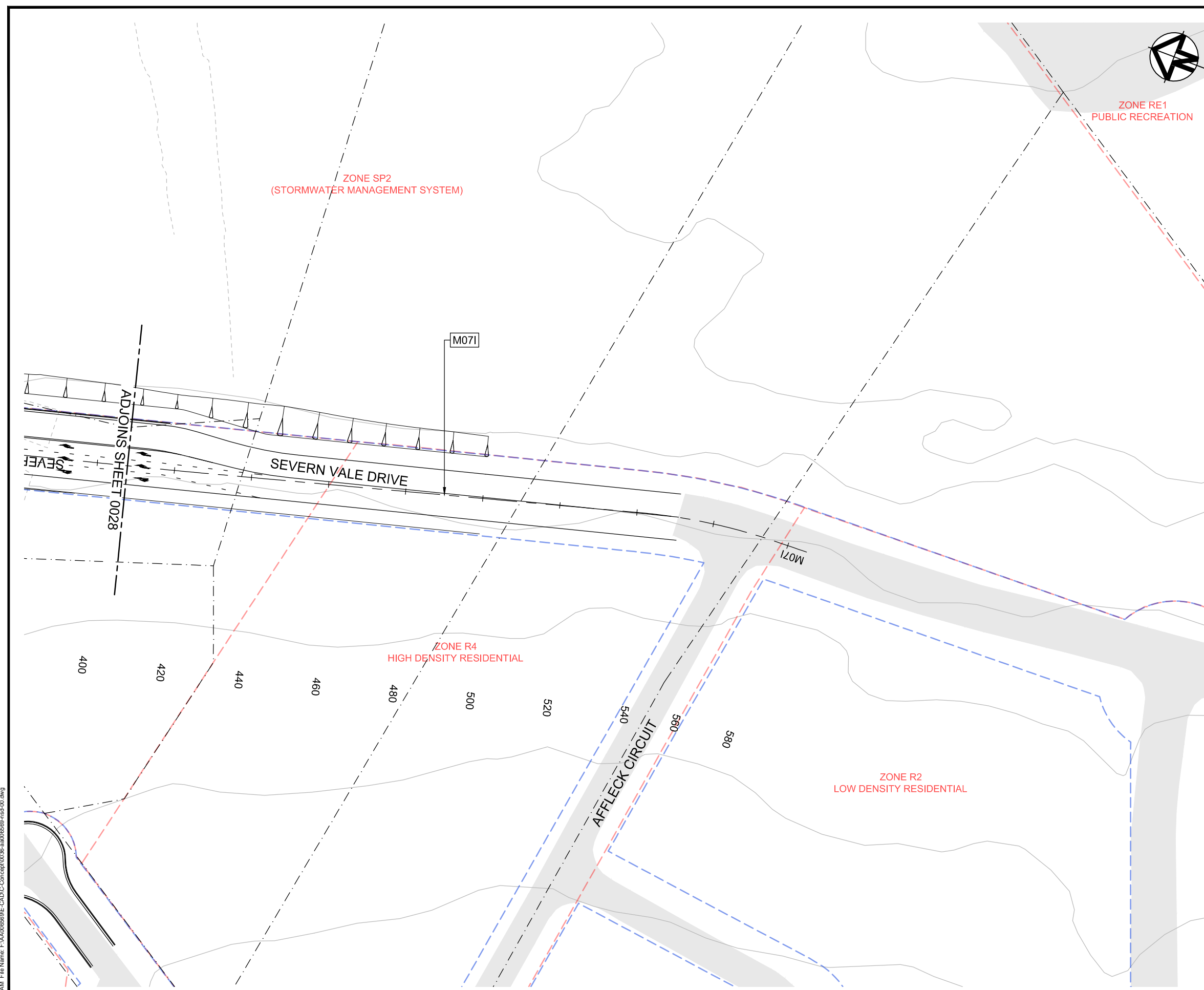
THE HILLS SHIRE COUNCIL
MR642 MEMORIAL AVENUE UPGRADE, CONCEPT ROAD DESIGN
OLD WINDSOR ROAD TO WINDSOR ROAD, KELLYVILLE
GENERAL ARRANGEMENT PLAN
SHEET 15

FILE No. SF2013/009590	DRAWING 0035-aa006569-nsd-00.dwg	PRINTED DATE 13 Oct 2014 - 11:00AM	SHEET No. 0035
REGISTRATION NUMBER DS2014/000315			

LEGEND - GENERAL

	EXISTING PAVEMENT AREA
	CONTROL LINE
	CONTROL LINE LABEL
	BALMORAL ROAD RELEASE AREA BOUNDARIES
	ZONING BOUNDARIES
	EXISTING CADASTRAL BOUNDARY
	PROPOSED ROAD BOUNDARY
	PROPOSED RETAINING WALL
	TYPE SF KERB
	TYPE SA KERB
	DRIVEWAY CROSSING
	KERB RAMP

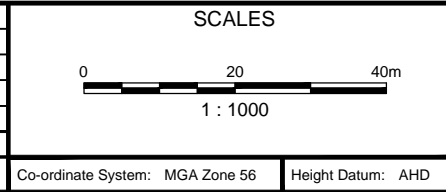
- NOTES:**
- FOR GENERAL NOTES REFER TO SHEET 0005
 - FOR TYPICAL CROSS SECTIONS REFER TO SHEETS 0011 TO 0017
 - FOR PUBLIC UTILITIES REFER 0201 TO 2039



NOT FOR CONSTRUCTION

04 Date Plotted: 13 Oct 2014 - 11:01 AM File Name: F:\AA006569\IE-CAD\C-Concept\0036-aa006569-nsd-00.dwg

04	REF ISSUE	D.R.	14-10-14
03	DRAFT 80% CONCEPT DESIGN	D.R.	14-08-14
02	REVISED 20% CONCEPT DESIGN	D.R.	18-04-14
01	20% CONCEPT DESIGN	D.R.	17-04-14
No.	Amendment Description	Initials	Date
A3 original	This sheet may be prepared using colour and may be incomplete if copied		



PREPARED BY
HYDER CONSULTING PTY LTD
Level 5, 141 Walker Street
North Sydney, NSW, 2060
ABN 76 104 485 289
Tel: +61 (0) 2 8907 9000
Fax: +61 (0) 2 8907 9001

Hyder

Project Code **AA006569**

Designed **G.D.** Reviewed **D.R.**

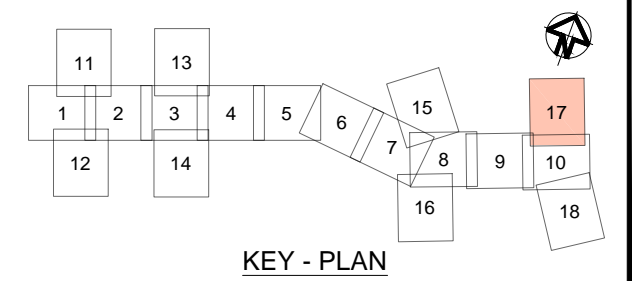
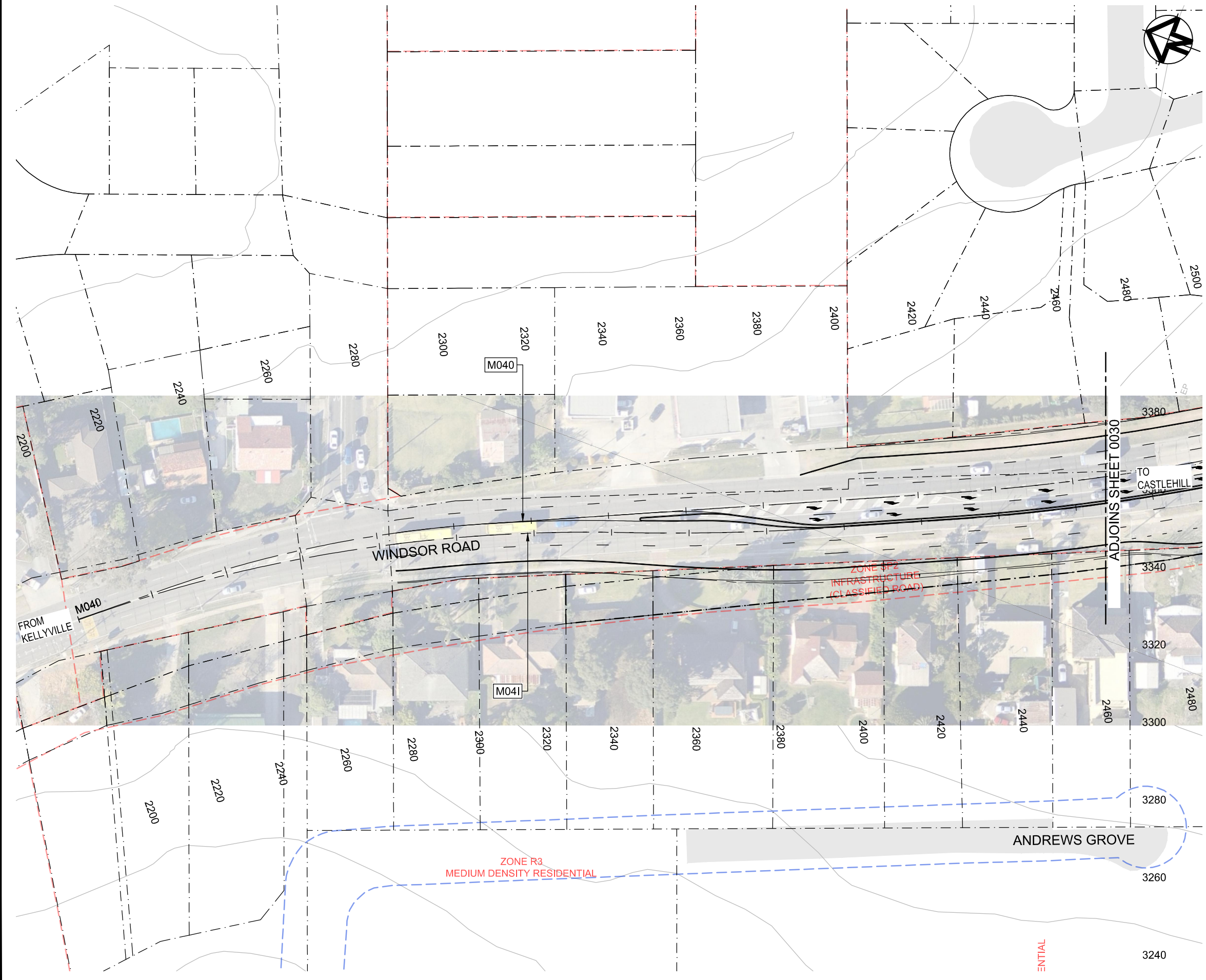
ROADS AND MARITIME SERVICES

THE HILLS SHIRE COUNCIL
MR642 MEMORIAL AVENUE UPGRADE, CONCEPT ROAD DESIGN
OLD WINDSOR ROAD TO WINDSOR ROAD, KELLYVILLE
GENERAL ARRANGEMENT PLAN
SHEET 16

FILE No.	DRAWING	PRINTED DATE	SHEET No.
SF2013/009590	0036-aa006569-nsd-00.dwg	13 Oct 2014 - 11:01 AM	0036
REGISTRATION NUMBER			
DS2014/000315			

- LEGEND - GENERAL**
- EXISTING PAVEMENT AREA
 - CONTROL LINE
 - CONTROL LINE LABEL
 - BALMORAL ROAD RELEASE AREA BOUNDARIES
 - ZONING BOUNDARIES
 - EXISTING CADASTRAL BOUNDARY
 - PROPOSED ROAD BOUNDARY
 - PROPOSED RETAINING WALL
 - TYPE SF KERB
 - TYPE SA KERB
 - DRIVEWAY CROSSING
 - KERB RAMP

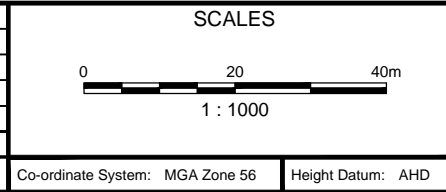
- NOTES:**
1. FOR GENERAL NOTES REFER TO SHEET 0005
 2. FOR TYPICAL CROSS SECTIONS REFER TO SHEETS 0011 TO 0017
 3. FOR PUBLIC UTILITIES REFER 0201 TO 2039



NOT FOR CONSTRUCTION

03 Date Plotted: 13 Oct 2014 - 04:11PM File Name: F:\AA006569\E-CAD\C-Concept\0037-aa006569-nsd-00.dwg

No.	Amendment Description	Initials	Date
03	REF ISSUE	D.R.	14-10-14
02	DRAFT 80% CONCEPT DESIGN	D.R.	14-08-14
01	REVISED 20% CONCEPT DESIGN	D.R.	18-04-14



PREPARED BY
HYDER CONSULTING PTY LTD
Level 5, 141 Walker Street
North Sydney, NSW, 2060
ABN 76 104 485 289
Tel: +61 (0) 2 8907 9000
Fax: +61 (0) 2 8907 9001

Hyder

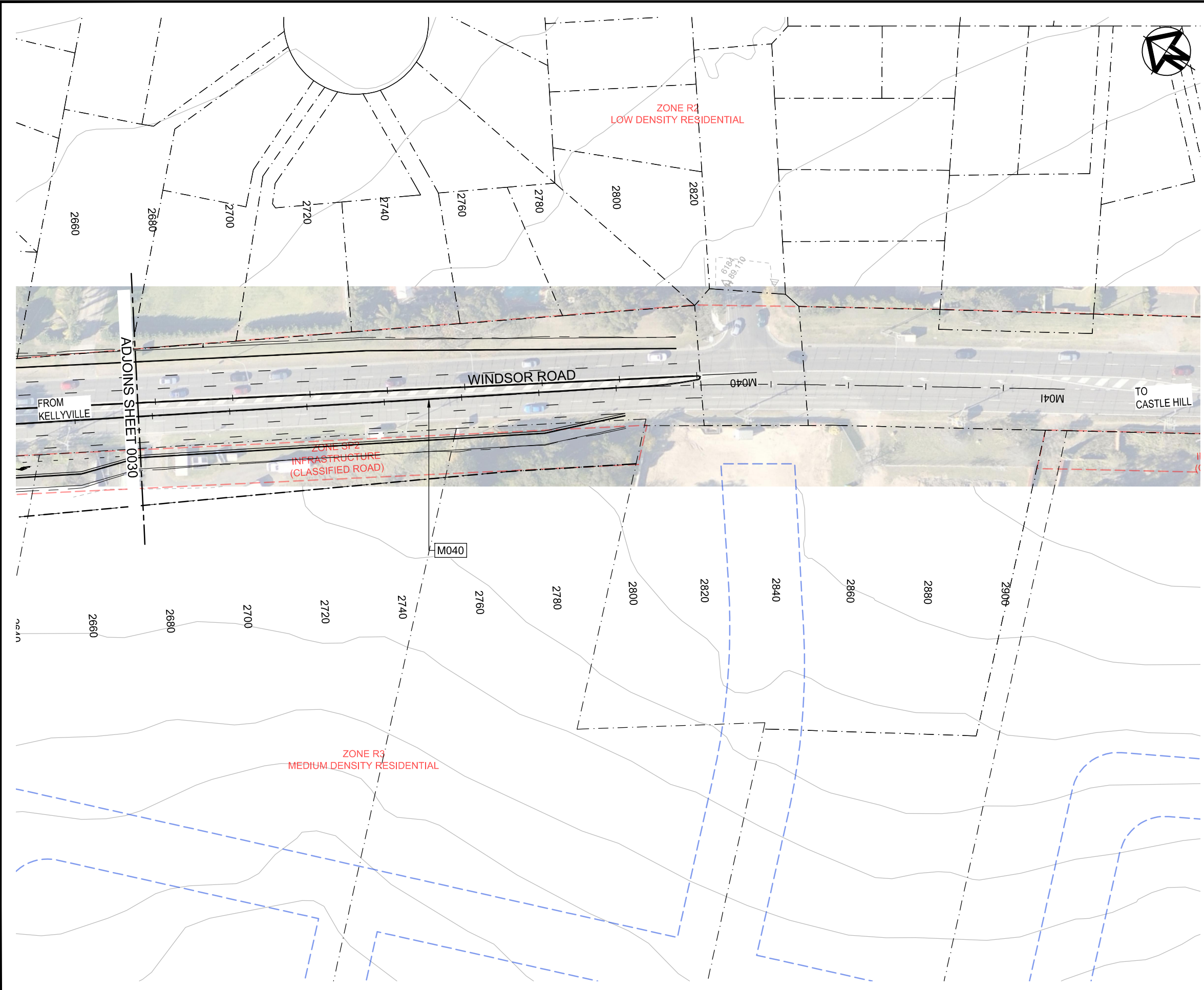
Project Code: **AA006569**

Designed: G.D. Reviewed: D.R.

ROADS AND MARITIME SERVICES

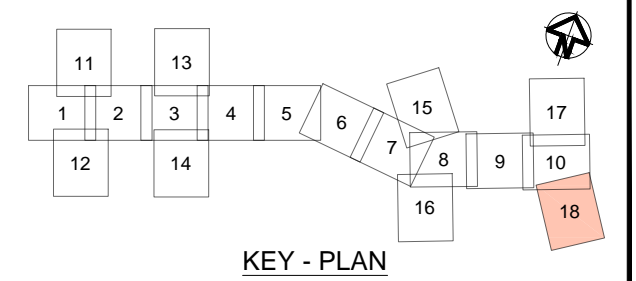
THE HILLS SHIRE COUNCIL
MR642 MEMORIAL AVENUE UPGRADE, CONCEPT ROAD DESIGN
OLD WINDSOR ROAD TO WINDSOR ROAD, KELLYVILLE
GENERAL ARRANGEMENT PLAN
SHEET 17

FILE No. SF2013/009590	DRAWING 0037-aa006569-nsd-00.dwg	PRINTED DATE 13 Oct 2014 - 04:11PM	SHEET No. 0037
REGISTRATION NUMBER DS2014/000315			



- LEGEND - GENERAL**
- EXISTING PAVEMENT AREA
 - CONTROL LINE
 - CONTROL LINE LABEL
 - BALMORAL ROAD RELEASE AREA BOUNDARIES
 - ZONING BOUNDARIES
 - EXISTING CADASTRAL BOUNDARY
 - PROPOSED ROAD BOUNDARY
 - PROPOSED RETAINING WALL
 - TYPE SF KERB
 - TYPE SA KERB
 - DRIVEWAY CROSSING
 - KERB RAMP

- NOTES:**
1. FOR GENERAL NOTES REFER TO SHEET 0005
 2. FOR TYPICAL CROSS SECTIONS REFER TO SHEETS 0011 TO 0017
 3. FOR PUBLIC UTILITIES REFER 0201 TO 2039



NOT FOR CONSTRUCTION

03 Date Plotted: 13 Oct 2014 - 04:10PM File Name: F:\AA006569\E-CAD\C-Concept\0038-aa006569-nsd-00.dwg

No.	Amendment Description	Initials	Date
03	REF ISSUE	D.R.	14-10-14
02	DRAFT 80% CONCEPT DESIGN	D.R.	14-08-14
01	REVISED 20% CONCEPT DESIGN	D.R.	18-04-14

SCALES

0 20 40m

1 : 1000

PREPARED BY
Hyder CONSULTING PTY LTD
Level 5, 141 Walker Street
North Sydney, NSW, 2060
ABN 76 104 485 289
Tel: +61 (0) 2 8907 9000
Fax: +61 (0) 2 8907 9001

Project Code **AA006569**

Designed G.D. Reviewed D.R.

ROADS AND MARITIME SERVICES

THE HILLS SHIRE COUNCIL
MR642 MEMORIAL AVENUE UPGRADE, CONCEPT ROAD DESIGN
OLD WINDSOR ROAD TO WINDSOR ROAD, KELLYVILLE
GENERAL ARRANGEMENT PLAN
SHEET 18

FILE No. SF2013/009590	DRAWING 0038-aa006569-nsd-00.dwg	PRINTED DATE 13 Oct 2014 - 04:10PM	SHEET No. 0038
REGISTRATION NUMBER DS2014/000315			