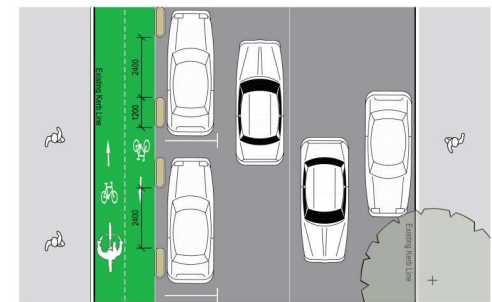
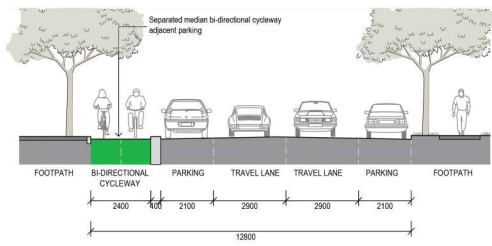
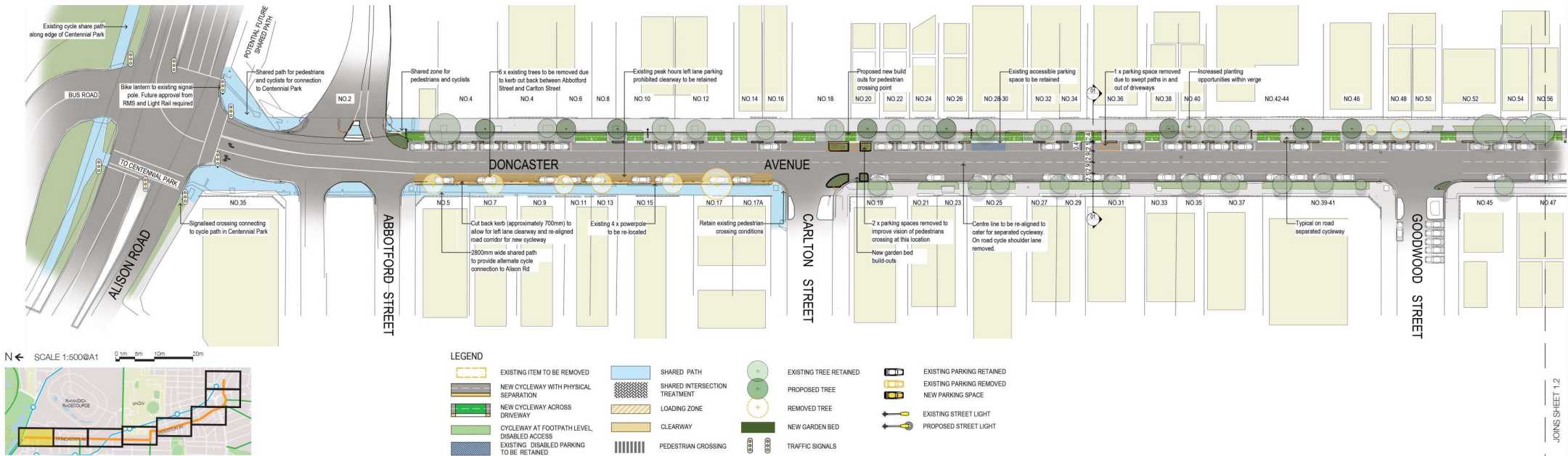


# Kingsford to Centennial Park Walking and Cycling Improvements

## Changes along Doncaster Avenue from Alison Road to Goodwood Street



TYPICAL INTERRUPTED MEDIAN SEPARATED CYCLEWAY



DONCASTER AVE AT CARLTON ST INTERSECTION, KENSINGTON

### Sheet 1.1

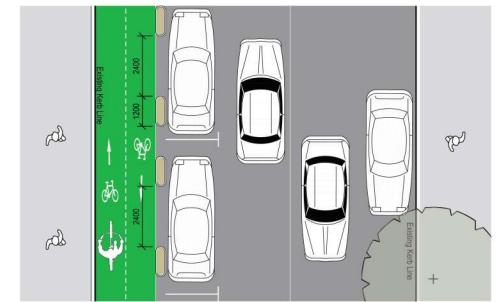
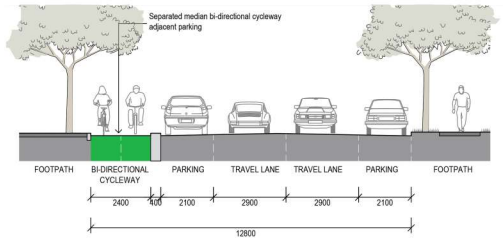
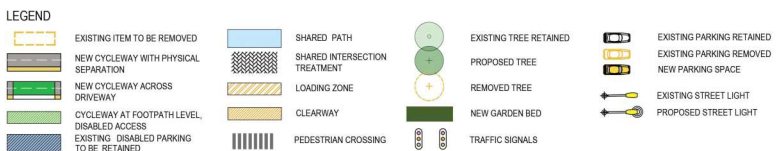
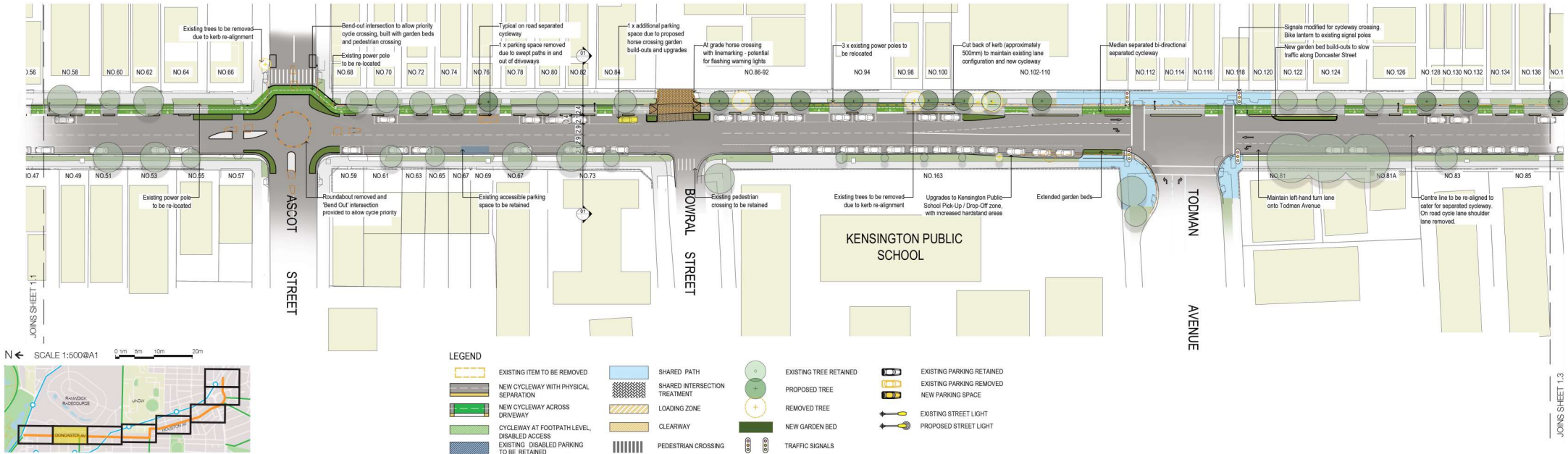
TREES	REMOVED	NEW
Sheet 1.1	- 8	+ 8

PARKING	REMOVED	NEW
Abbotford St to Carlton St	- 2	0
Carlton St to Goodwood St	- 1	0

# Kingsford to Centennial Park Walking and Cycling Improvements

## Changes along Doncaster Avenue from Ascot Street to Todman Avenue



TYPICAL INTERRUPTED MEDIAN SEPARATED CYCLEWAY



DONCASTER AVE AT TODMAN AVE INTERSECTION, KENSINGTON

**Sheet 1.2**

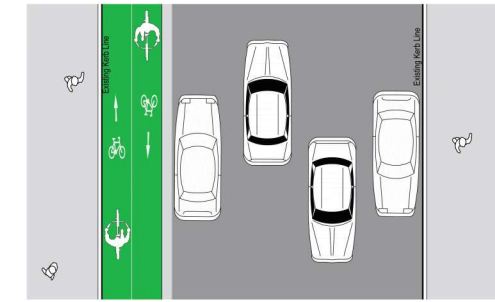
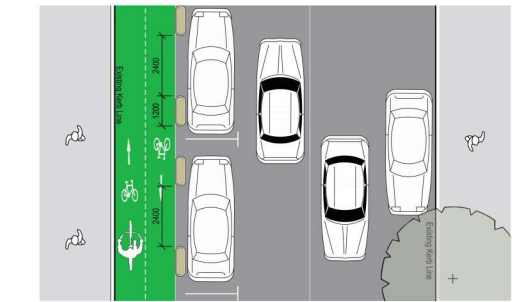
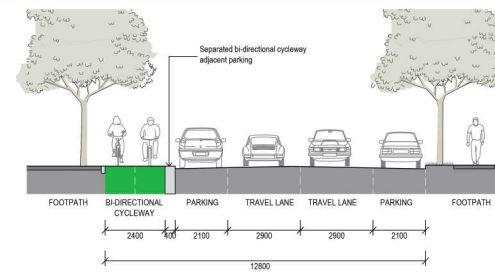
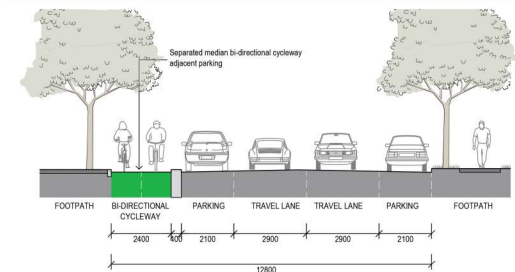
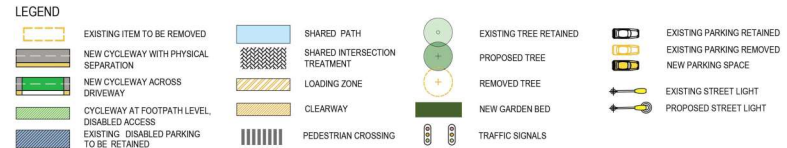
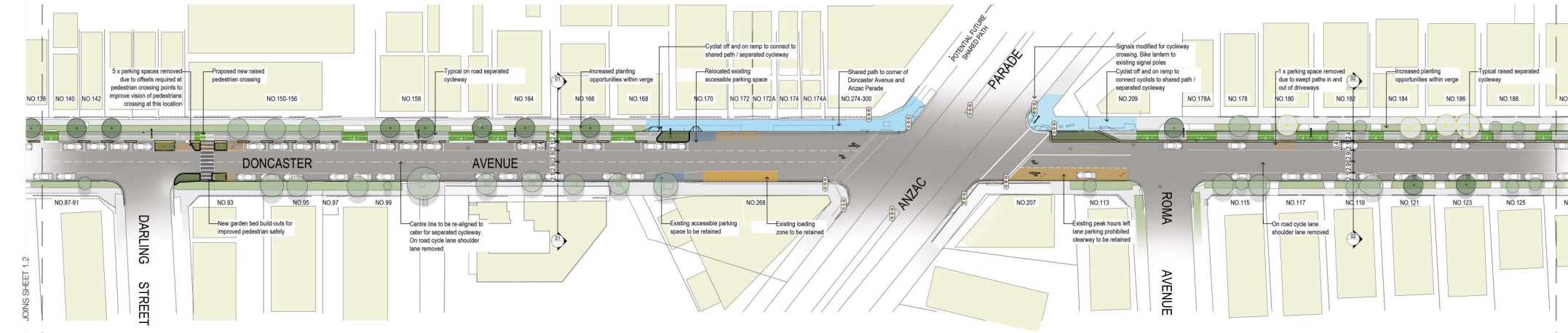
TREES	REMOVED	NEW
Sheet 1.2	- 5	+ 11

PARKING	REMOVED	NEW
Goodwood St to Ascot St	0	0
Ascot St to Bowral St	- 1	+ 1
Bowral St to Todman Ave	0	0

# Kingsford to Centennial Park Walking and Cycling Improvements

Changes along Doncaster Avenue from Darling Street to Roma Avenue



### Sheet 1.3

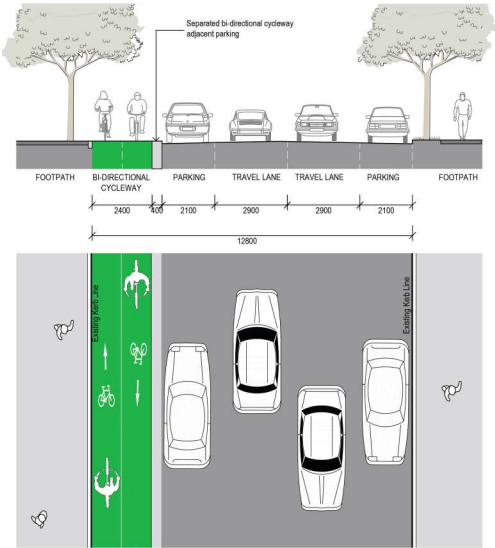
TREES	REMOVED	NEW
Sheet 1.3	-4	+8

PARKING	REMOVED	NEW
Todman Ave to Darling St	-0	0
Darling St to Anzac Pde	-7	0
Anzac Pde to Roma Ave	-0	0
Roma Ave to Koorinda Ave	-1	0

# Kingsford to Centennial Park Walking and Cycling Improvements

Changes along Doncaster Avenue from Koorinda Avenue to Day Avenue, and to the corner of Houston Road



TYPICAL FLUSH SEPARATED CYCLEWAY



JOINS SHEET 1.3

JOINS SHEET 1.5



**LEGEND**

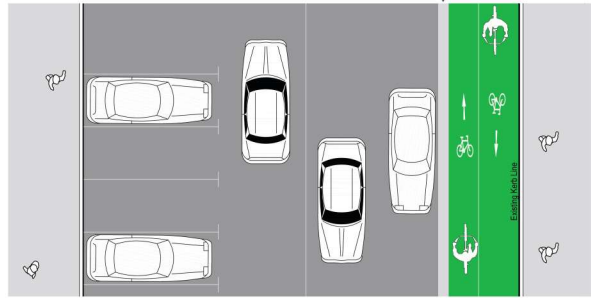
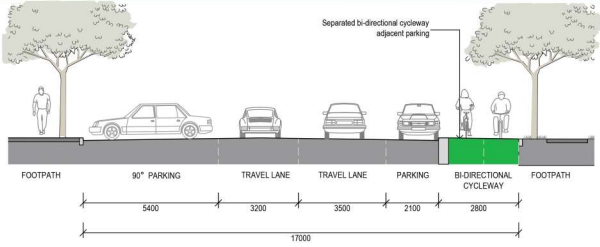
EXISTING ITEM TO BE REMOVED	SHARED PATH	EXISTING TREE RETAINED	EXISTING PARKING RETAINED
NEW CYCLEWAY WITH PHYSICAL SEPARATION	SHARED INTERSECTION TREATMENT	PROPOSED TREE	EXISTING PARKING REMOVED
NEW CYCLEWAY ACROSS DRIVEWAY	LOADING ZONE	REMOVED TREE	NEW PARKING SPACE
CYCLEWAY AT FOOTPATH LEVEL, DISABLED ACCESS	CLEARWAY	NEW GARDEN BED	EXISTING STREET LIGHT
EXISTING DISABLED PARKING TO BE RETAINED	PEDESTRIAN CROSSING	TRAFFIC SIGNALS	PROPOSED STREET LIGHT

**Sheet 1.4**

	<b>TREES</b>	REMOVED	NEW
	Sheet 1.4	-15	+24
	<b>PARKING</b>	REMOVED	NEW
	Koorinda Ave to Day Ave	0	0
	Day Av and Houston Rd Corner	-5	+2

# Kingsford to Centennial Park Walking and Cycling Improvements

Changes along Houston Road from Barker Street to Strachan Lane



TYPICAL FLUSH SEPARATED CYCLEWAY



## Sheet 1.5

TREES	REMOVED	NEW
Sheet 1.5	- 2	+ 13

PARKING	REMOVED	NEW
Day Ave to Barker St	- 0	+ 2
Barker St to Strachan St	- 8	+ 1
Strachan St to See St	0	+ 2

**LEGEND**

EXISTING ITEM TO BE REMOVED	SHARED PATH	EXISTING TREE RETAINED	EXISTING PARKING RETAINED
NEW CYCLEWAY WITH PHYSICAL SEPARATION	SHARED INTERSECTION TREATMENT	PROPOSED TREE	EXISTING PARKING REMOVED
NEW CYCLEWAY ACROSS DRIVEWAY	LOADING ZONE	REMOVED TREE	NEW PARKING SPACE
CYCLEWAY AT FOOTPATH LEVEL, DISABLED ACCESS	CLEARWAY	NEW GARDEN BED	EXISTING STREET LIGHT
EXISTING DISABLED PARKING TO BE RETAINED	PEDESTRIAN CROSSING	TRAFFIC SIGNALS	PROPOSED STREET LIGHT

# Kingsford to Centennial Park Walking and Cycling Improvements

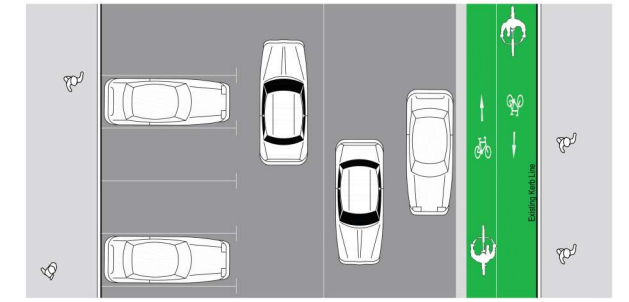
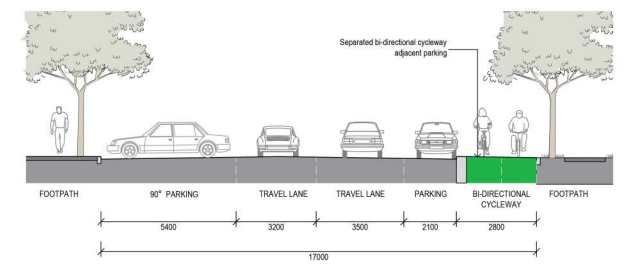
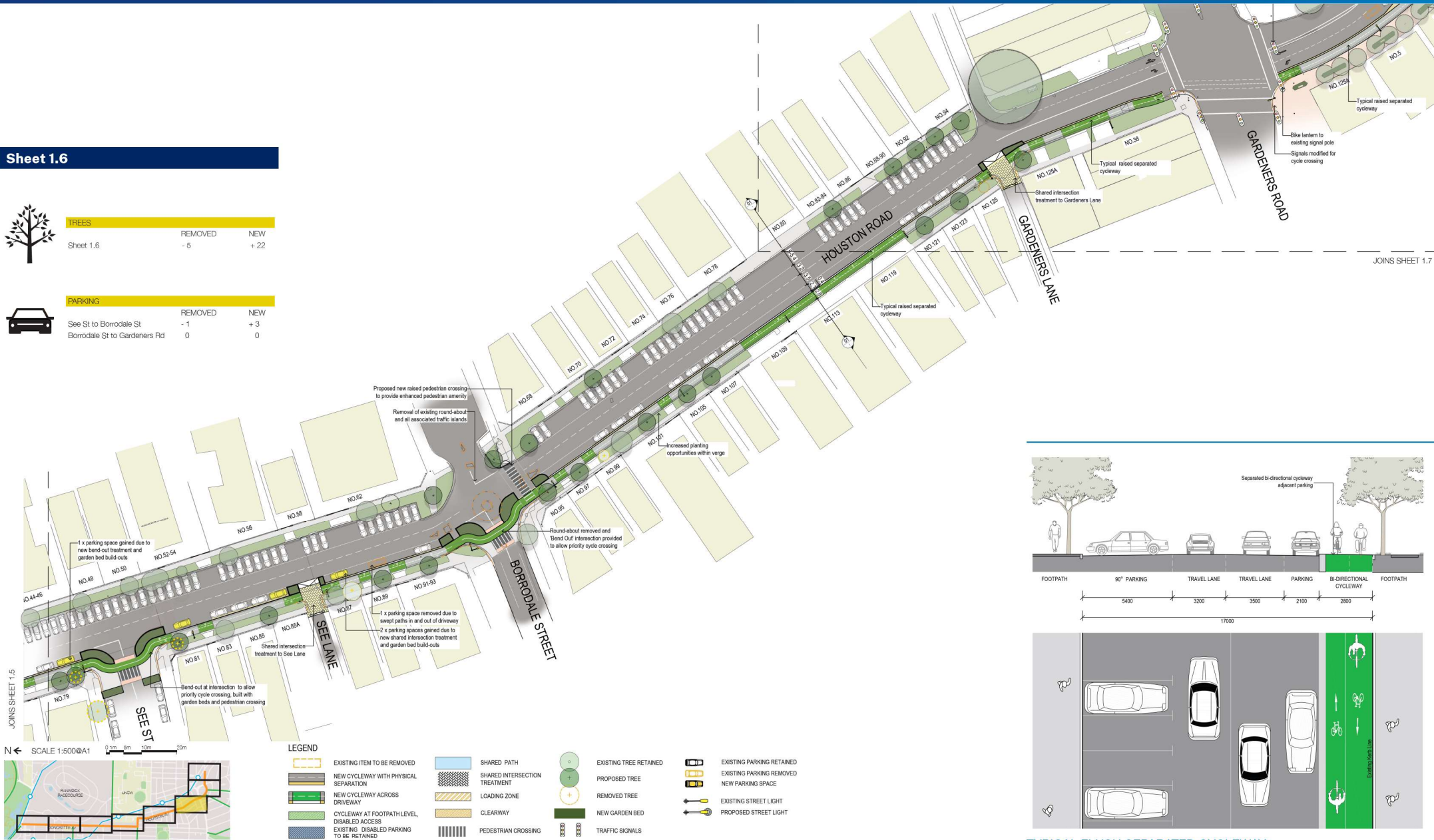
Changes along Houston Road from See Street to Gardeners Road

## Sheet 1.6

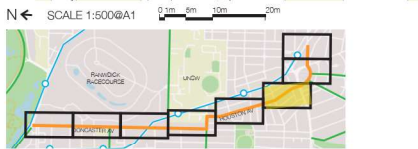
TREES	REMOVED	NEW
Sheet 1.6	- 5	+ 22

PARKING	REMOVED	NEW
See St to Borrodale St	- 1	+ 3
Borrodale St to Gardeners Rd	0	0

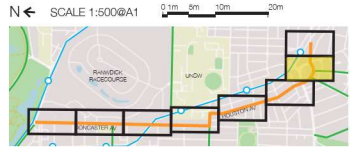


TYPICAL FLUSH SEPARATED CYCLEWAY



# Kingsford to Centennial Park Walking and Cycling Improvements

Changes along General Bridges Crescent from Gardeners Road to Bunnerong Road

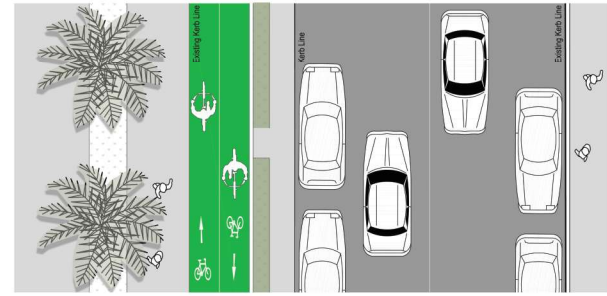
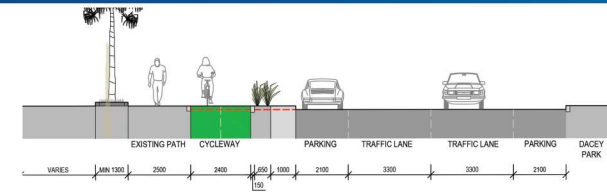
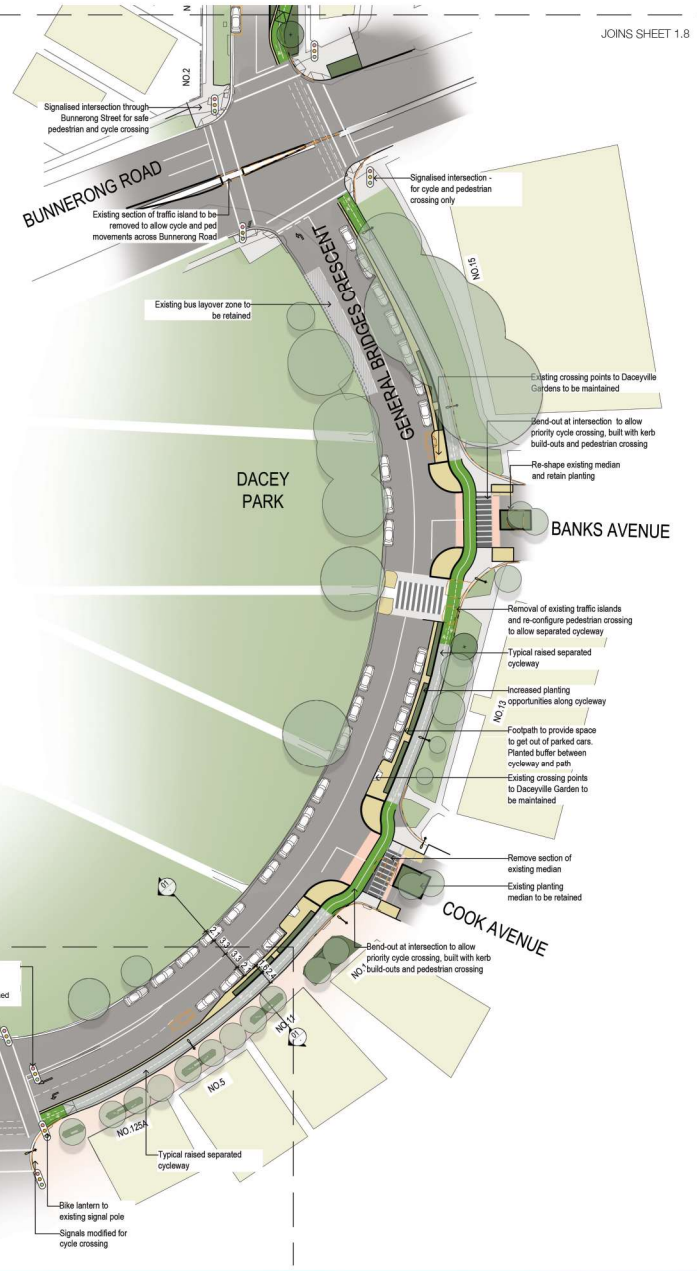
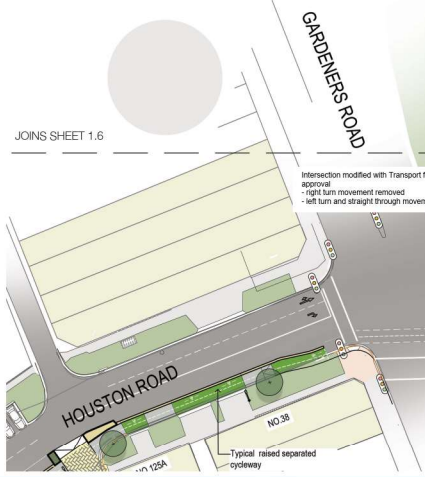


## Sheet 1.7

TREES	REMOVED	NEW
Sheet 1.7	0	+4

PARKING	REMOVED	NEW
Gardeners Rd to Bunnerong Rd	-2	+0



TYPICAL FLUSH SEPARATED CYCLEWAY



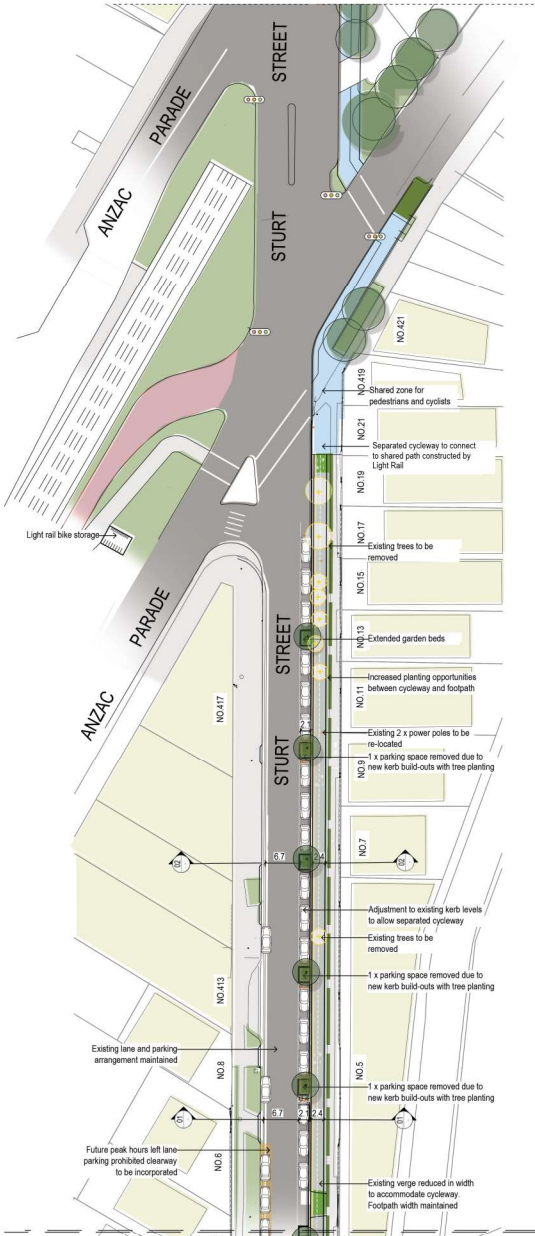
GENERAL BRIDGES CRESCENT, DACEYVILLE

LEGEND

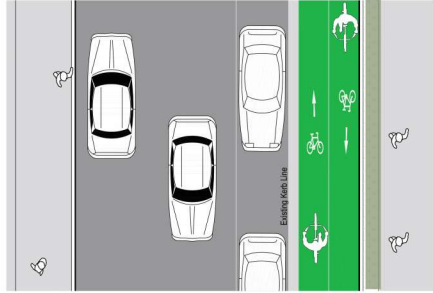
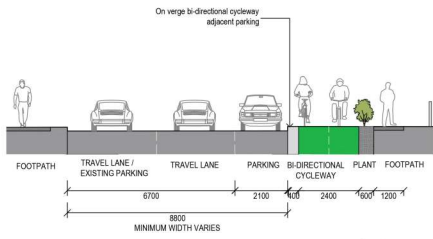
EXISTING ITEM TO BE REMOVED	SHARED PATH	EXISTING TREE RETAINED	EXISTING PARKING RETAINED
NEW CYCLEWAY WITH PHYSICAL SEPARATION	SHARED INTERSECTION TREATMENT	PROPOSED TREE	EXISTING PARKING REMOVED
NEW CYCLEWAY ACROSS DRIVEWAY	LOADING ZONE	REMOVED TREE	NEW PARKING SPACE
CYCLEWAY AT FOOTPATH LEVEL, DISABLED ACCESS	CLEARWAY	NEW GARDEN BED	EXISTING STREET LIGHT
EXISTING DISABLED PARKING (1:1 RP - 1:1 ANH-F)	PEDESTRIAN CROSSING	TRAFFIC SIGNALS	PROPOSED STREET LIGHT

# Kingsford to Centennial Park Walking and Cycling Improvements

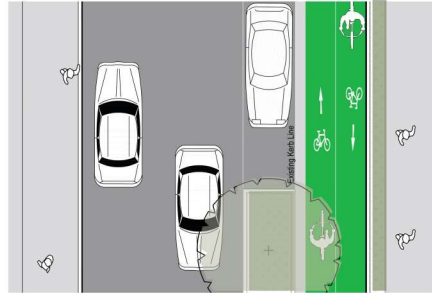
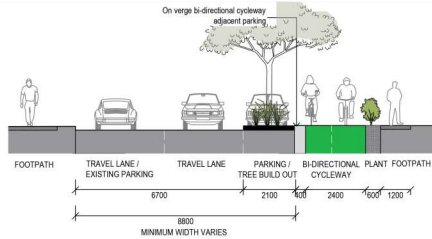
Changes along Sturt Street to Anzac Parade and the Kingsford Light Rail Terminus



JOINS SHEET 1.7



TYPICAL ON VERGE CYCLEWAY



TYPICAL ON VERGE CYCLEWAY WITH IN ROAD PLANTING

## Sheet 1.8

TREES	REMOVED	NEW
Sheet 1.8	- 8	+ 5

PARKING	REMOVED	NEW
Bunnerong Rd to ANZAC Parade	- 3	0



**LEGEND**

- EXISTING ITEM TO BE REMOVED
- NEW CYCLEWAY WITH PHYSICAL SEPARATION
- NEW CYCLEWAY ACROSS DRIVEWAY
- CYCLEWAY AT FOOTPATH LEVEL, DISABLED ACCESS
- EXISTING DISABLED PARKING (T) (R) (A) (N) (L)
- SHARED PATH
- SHARED INTERSECTION TREATMENT
- LOADING ZONE
- CLEARWAY
- PEDESTRIAN CROSSING
- EXISTING TREE RETAINED
- PROPOSED TREE
- REMOVED TREE
- NEW GARDEN BED
- TRAFFIC SIGNALS
- EXISTING PARKING RETAINED
- EXISTING PARKING REMOVED
- NEW PARKING SPACE
- EXISTING STREET LIGHT
- PROPOSED STREET LIGHT