

# Appendix C

---

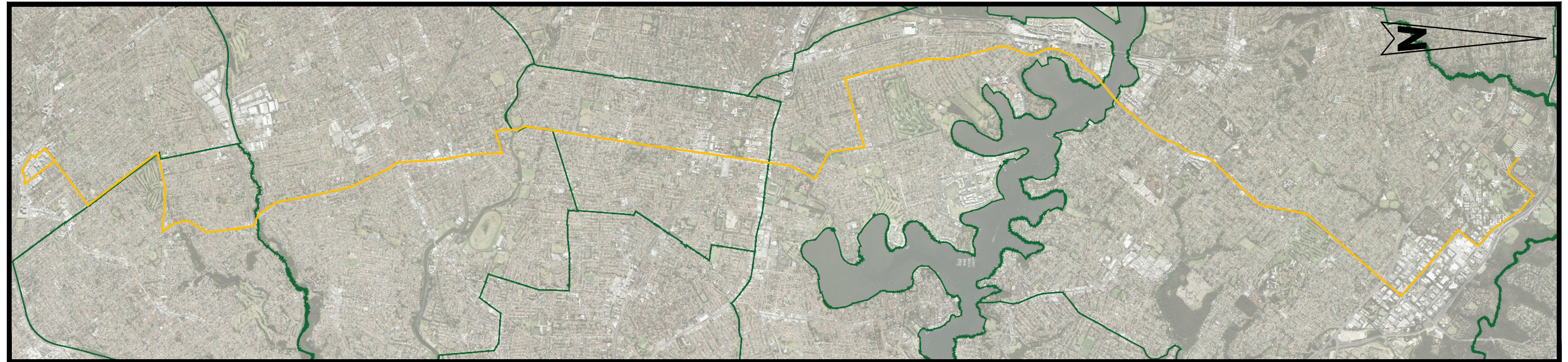
## Revised Concept Drawings



# RAPID BUS ROUTE ASSESSMENT

## ROUTE 6 DETAILED CONCEPTS

JOB NUMBER: P2092



LOCALITY PLAN

DRAWING SCHEDULE			
PROJECT No.	SHEET No.	DRAWING REVISION	SHEET TITLE
P2092	1	007	PROJECT COVER SHEET
P2092	100	006	ROUTE 292, 293, 551, M41 TSN 212227 & 211332 BITZIOS REF # 3 & 4
P2092	101	004	ROUTE 197, 292, 294, 458, 459, 506, 545, 562, 565, 572, 575, 611, 619, 621, 628, 630, 651, 740, M41, M54 TSN 2113223 BITZIOS REF # 13
P2092	102	004	ROUTE 458, 459, 506, M41 TSN 2113167 BITZIOS REF # 26
P2092	103	004	ROUTE 287, 458, 459, M41 TSN 2113218 BITZIOS REF # 32
P2092	104	005	ROUTE 287, 458, 459, M41 TSN 2113218 BITZIOS REF # 32
P2092	105	007	ROUTE 287,458,459,518,M41,X18,533,534 TSN 211263 BITZIOS REF # 36
P2092	106	004	ROUTE N/A TSN 211266 BITZIOS REF # 43
P2092	107	006	ROUTE 458, 459, 533, M41 TSN 211270 & 211267 BITZIOS REF # 47 & 48
P2092	108	004	ROUTE 458, 459, 533, M41 TSN 211267 BITZIOS REF # 48
P2092	109	005	ROUTE 458, 459, 533, M41 TSN 213846 BITZIOS REF # 51
P2092	110	004	ROUTE 458, 459, M41 TSN 213836 & 213827 BITZIOS REF # 67 & 68
P2092	111	006	ROUTE 458, 459, M41 TSN 213834 & 213829 BITZIOS REF # 71 & 72
P2092	112	004	ROUTE 458, 459, M41 TSN 213830 & 213833 BITZIOS REF # 73 & 74
P2092	113	006	ROUTE 458, 459, M41 TSN 213830 & 213833 BITZIOS REF # 73 & 74
P2092	114	004	ROUTE 458, 459, M41 TSN 213719 BITZIOS REF # 77
P2092	115	004	ROUTE M41 TSN 2137115 BITZIOS REF # 78
P2092	116	006	ROUTE 439, 462, 464, 466, L39, M41 TSN 213737 BITZIOS REF # 88

P2092	117	004	ROUTE 439, 462, 464, 466, L39, M41 TSN 213782 BITZIOS REF # 92
P2092	118	004	ROUTE 439, 462, 464, 466, L39, M41 TSN 213782 BITZIOS REF # 92
P2092	119	004	ROUTE 439, 462, 463, 464, 466, L39, M41 TSN 213790 BITZIOS REF # 94
P2092	120	-	NOT USED
P2092	121	004	ROUTE 462, 463, 464, 466, 526, M41 TSN 213724 BITZIOS REF #100 & # 101
P2092	122	004	ROUTE 462, 463, 464, 466, 526, M41 TSN 2137134 BITZIOS REF # 102
P2092	123	004	ROUTE 412, M41 TSN 220666 BITZIOS REF # 134
P2092	124	004	ROUTE 4, 400, 412, M41 TSN 220614 BITZIOS REF # 136
P2092	125	004	ROUTE 400, 446, 491, 493, 495, M41 TSN 2207184 BITZIOS REF # 140
P2092	126	-	NOT USED
P2092	127	004	ROUTE 492, M41 TSN 220866 & 220868 BITZIOS REF # 154 & 155
P2092	128	004	ROUTE 490, 491, M41 TSN 222092 & 222095 BITZIOS REF # 166 & 167
P2092	129	004	ROUTE 490, 491, M41 TSN NEW 1 & NEW 2 & 222091 & 222096 BITZIOS REF # 168 & 169 & 170 & 171
P2092	130	-	NOT USED
P2092	131	-	NOT USED
P2092	132	-	NOT USED
P2092	133	-	NOT USED
P2092	134	-	NOT USED
P2092	135	-	NOT USED
P2092	136	005	ROUTES 458, 459, 533 AND M41 TSN 213811 BITZIOS REF # 52
P2092	137	004	ROUTES 462, 463, 464, 466, 526 AND M41 TSN 2137133 BITZIOS REF #100

REVISIONS			
Issue	Revisions/Descriptions	Drawn	Date
001	CONCEPT PLANS	D.C	15.11.2016
002	CONCEPT PLANS	C.W	21.12.2016
003	CONCEPT PLANS	C.L	02.08.2017
004	CONCEPT PLANS	C.H	22.09.2017
005	CONCEPT PLANS	-	-
006	CONCEPT PLANS	C.H	12.10.2017
007	CONCEPT PLANS	C.H	02.11.2017

Scale @ A3 1:250

Project	Design	Drawn	Checked
RAPID BUS ROUTE ASSESSMENT	D.C	C.H	T.W
Title	<b>CONCEPT DESIGN</b>		
PROJECT COVER SHEET	Date	02.11.2017	
Project Number	Sheet Number	Issue	
P2092	1	007	

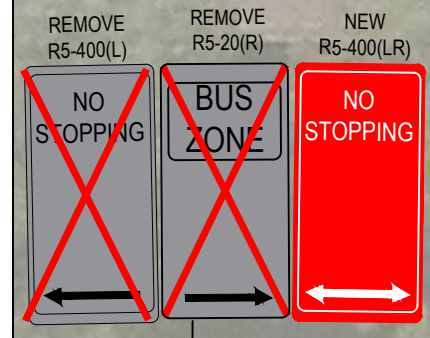



No. 5-6/164

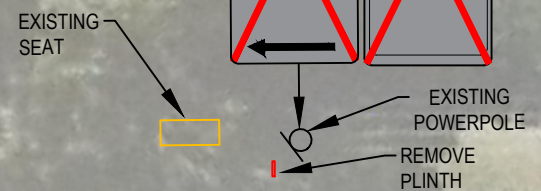
No. 15-18/164 TARANTO ROAD, MARSFIELD

**Comments**  
 1. Proposed parking restrictions are based on existing surrounding parking arrangements.  
 2. No parking spaces removed or gained.

TARANTO ROAD



(#3) 212227



REMOVE EXISTING BUS STOP 212227

NO PARKING SPACES REMOVED OR GAINED

CULLODEN ROAD

34m

39m

16m

34m

NO PARKING SPACES REMOVED OR GAINED

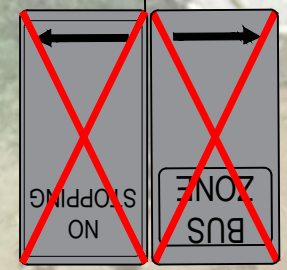
REMOVE EXISTING BUS STOP 211332

EXISTING SIGNPOST



EXISTING R5-400(L)

REMOVE SIGNPOST



RELOCATE R5-400(R)  
REMOVE R5-20(L)

REMOVE PLINTH

EXISTING BUS SHELTER

(#4) 211332

EXISTING SIGNPOST



REMOVE R5-20(R)  
RELOCATED R5-400(R)

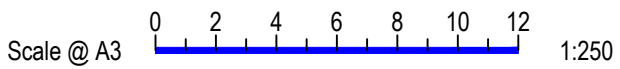
MACQUARIE UNIVERSITY

**Comments**  
 1. Proposed parking restrictions are based on existing surrounding parking arrangements.  
 2. Proposed No Stopping zone compliant with *Roads and Maritime Services TDT 2011/01A*.  
 3. No parking spaces removed or gained.



**Gold Coast**  
 Suite 26, 58 Riverwalk Avenue, Robina QLD 4226.  
 P: (07) 5562-5377  
 W: www.bitziosconsulting.com.au  
**Brisbane**  
 Level 2, 428 Upper Edward Street, Spring Hill 4000.  
 P: (07) 3831-4442  
 E: admin@bitziosconsulting.com.au  
**Sydney**  
 Studio 203, 3 Gladstone Street, Newtown NSW 2042.  
 P: (02) 9557 6202

REVISIONS		Drawn	Date
Issue	Revisions/Descriptions		
001	CONCEPT PLANS	D.C	15.11.2016
002	CONCEPT PLANS	C.W	21.12.2016
003	CONCEPT PLANS	C.L	28.07.2017
004	CONCEPT PLANS	C.H	22.09.2017
005	CONCEPT PLANS	-	-
006	CONCEPT PLANS	C.H	12.10.2017
007	CONCEPT PLANS	C.W	02.11.2017



Project  
 RAPID BUS ROUTE ASSESSMENT

Title  
 CONCEPT DESIGN FOR PARKING AND SIGNAGE  
 ROUTES 292, 293, 551 AND M41  
 TSN 212227 & 211332  
 BITZIOS REF #3 AND #4

Design	Drawn	Checked
C.W	C.W	T.W
CONCEPT DESIGN		Date 02.11.2017
Project Number P2092	Sheet Number 100	Issue 007



**Comments**

1. Proposed parking restrictions are based on existing surrounding parking arrangements.
2. No parking spaces removed or gained.



REVISIONS			
Issue	Revisions/Descriptions	Drawn	Date
001	CONCEPT PLANS	D.C	15.11.2016
002	CONCEPT PLANS	C.W	21.12.2016
003	CONCEPT PLANS	C.L	28.07.2017
004	CONCEPT PLANS	C.H	22.09.2017

Scale @ A3 1:250

Project  
**RAPID BUS ROUTE ASSESSMENT**

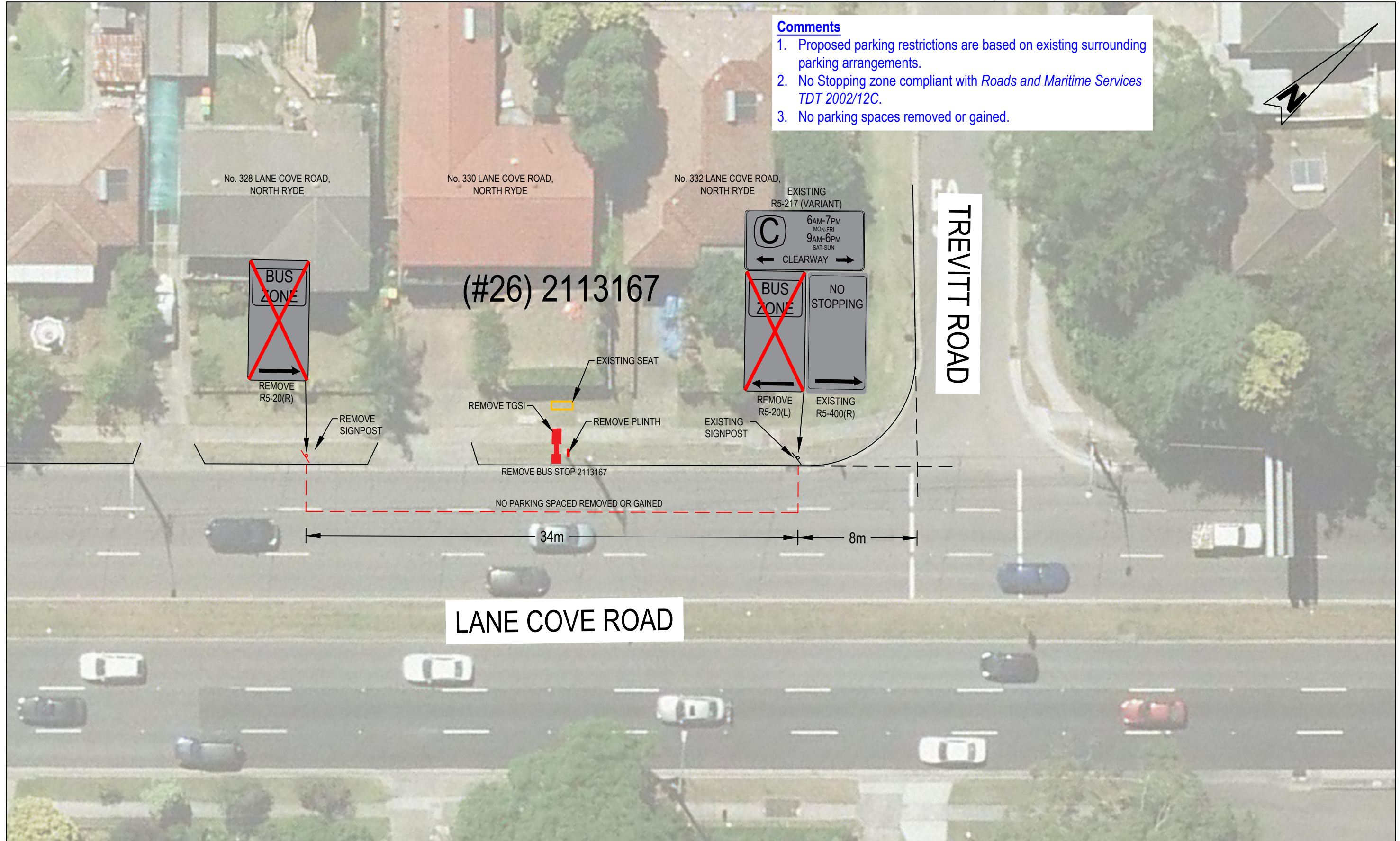

Title  
CONCEPT DESIGN FOR PARKING AND SIGNAGE  
ROUTES 197, 292, 294, 458, 459, 506, 545, 562, 565, 572, 575,  
611, 619, 621, 628, 630, 651, 740, M41 AND M54  
TSN 2113223  
BITZIOS REF #13

Design	Drawn	Checked
D.C	C.H	T.W
<b>CONCEPT DESIGN</b>		
Date	22.09.2017	
Project Number	Sheet Number	Issue
P2092	101	004



**Comments**

1. Proposed parking restrictions are based on existing surrounding parking arrangements.
2. No Stopping zone compliant with Roads and Maritime Services TDT 2002/12C.
3. No parking spaces removed or gained.



LANE COVE ROAD

TREVITT ROAD

(#26) 2113167

No. 328 LANE COVE ROAD,  
NORTH RYDE

No. 330 LANE COVE ROAD,  
NORTH RYDE

No. 332 LANE COVE ROAD,  
NORTH RYDE



REMOVE R5-20(R)

REMOVE SIGNPOST

REMOVE TGSI

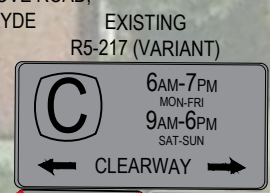
REMOVE PLINTH

REMOVE BUS STOP 2113167

NO PARKING SPACED REMOVED OR GAINED

34m

8m



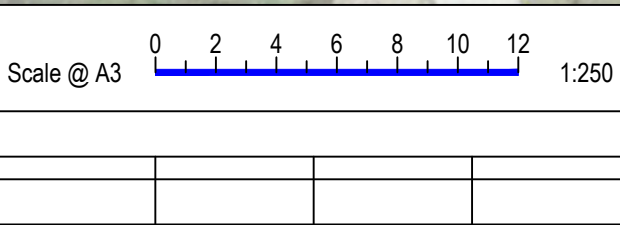
REMOVE R5-20(L)

EXISTING SIGNPOST



EXISTING R5-400(R)

REVISIONS			
Issue	Revisions/Descriptions	Drawn	Date
001	CONCEPT PLANS	D.C	15.11.2016
002	NOT ISSUED	-	-
003	CONCEPT PLANS	C.L	28.07.2017
004	CONCEPT PLANS	C.H	22.09.2017

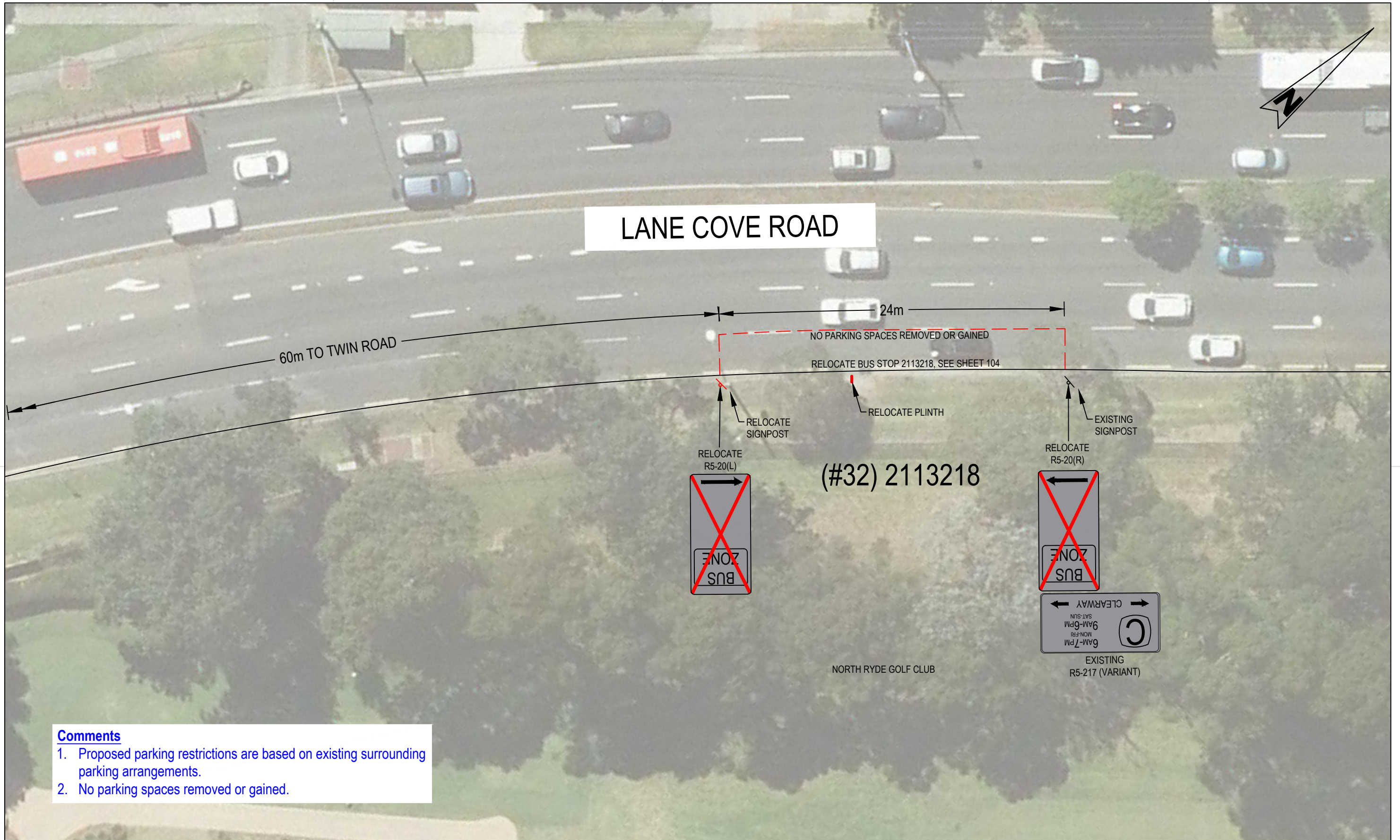


Project  
RAPID BUS ROUTE ASSESSMENT

Title  
CONCEPT DESIGN FOR PARKING AND SIGNAGE  
ROUTES 458, 459, 506 AND M41  
TSN 2113167  
BITZIOS REF #26

Design	Drawn	Checked
D.C	C.H	T.W
<b>CONCEPT DESIGN</b>		Date
		22.09.2017
Project Number	Sheet Number	Issue
P2092	102	004

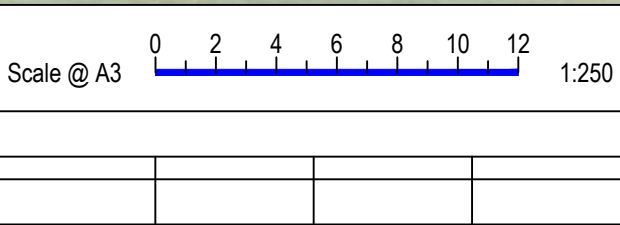




**Comments**

1. Proposed parking restrictions are based on existing surrounding parking arrangements.
2. No parking spaces removed or gained.

REVISIONS		Drawn	Date
Issue	Revisions/Descriptions		
001	CONCEPT PLANS	D.C	15.11.2016
002	CONCEPT PLANS	C.W	21.12.2016
003	CONCEPT PLANS	C.L	28.07.2017
004	CONCEPT PLANS	C.H	22.09.2017



Project	RAPID BUS ROUTE ASSESSMENT
Title	CONCEPT DESIGN FOR PARKING AND SIGNAGE ROUTES 287, 458, 459 AND M41 TSN 2113218 BITZIOS REF #32

Design	D.C	Drawn	C.H	Checked	T.W
<b>CONCEPT DESIGN</b>		Date	22.09.2017		
Project Number	P2092	Sheet Number	103	Issue	004

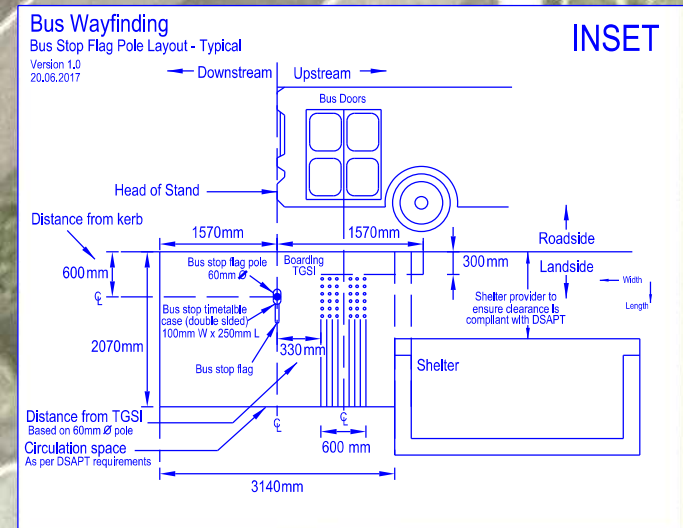
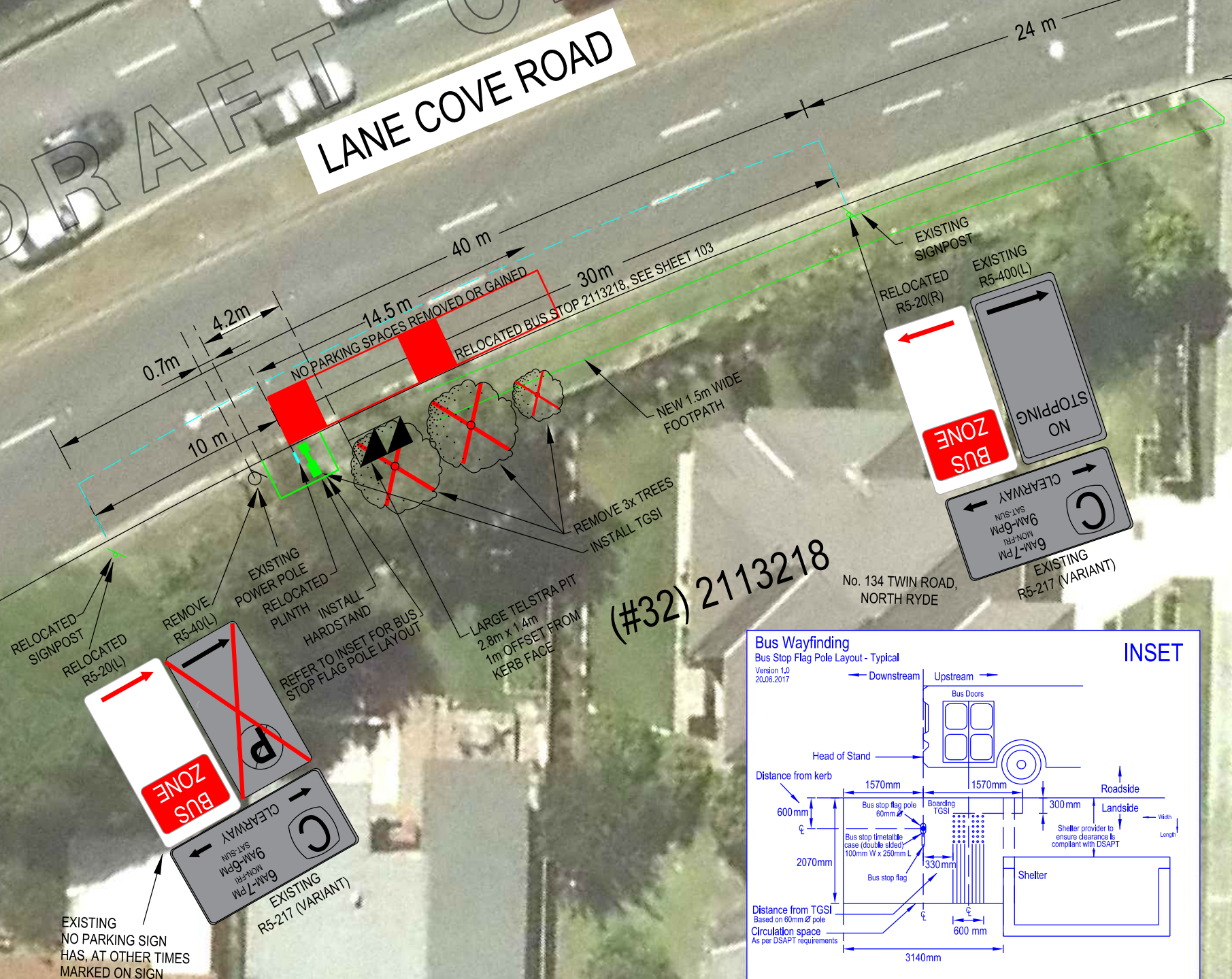



**Comments**

- Proposed parking restrictions are based on existing surrounding parking arrangements.
- No Stopping zone compliant with Roads and Maritime Services TDT 2002/12C.
- No parking spaces removed or gained.

DRAFT ONLY

**LANE COVE ROAD**



**TWIN ROAD**

REV	DATE	AMENDMENT / REVISION DESCRIPTION	WVR No.	APPROVAL

SCALES ON A3 SIZE DRAWING

SCALE 1:250m

CO-ORDINATE SYSTEM: MGA ZONE 56  
HEIGHT DATUM: AHD

DRAWINGS / DESIGN PREPARED BY

SUITE 5/52-60 GEORGE STREET,  
PARRAMATTA NSW 2150

TITLE	NAME	DATE
DRAWN	A. NEILL	
DRG CHECK	B. CHALICE	
DESIGN	A. NEILL	
DESIGN CHECK	B. CHALICE	
DESIGN MNGR		
PROJECT MNGR		

PROJECT  
RAPID BUS ROUTE ASSESSMENT

CONCEPT DESIGN FOR PARKING AND SIGNAGE  
ROUTES 458, 459 AND M41  
TSN 213830 & 213833  
REF #73 AND #74  
PARKING AND SIGNAGE

PROJECT No. **201801**

ISSUE STATUS: DESIGN STAGE - CONCEPT

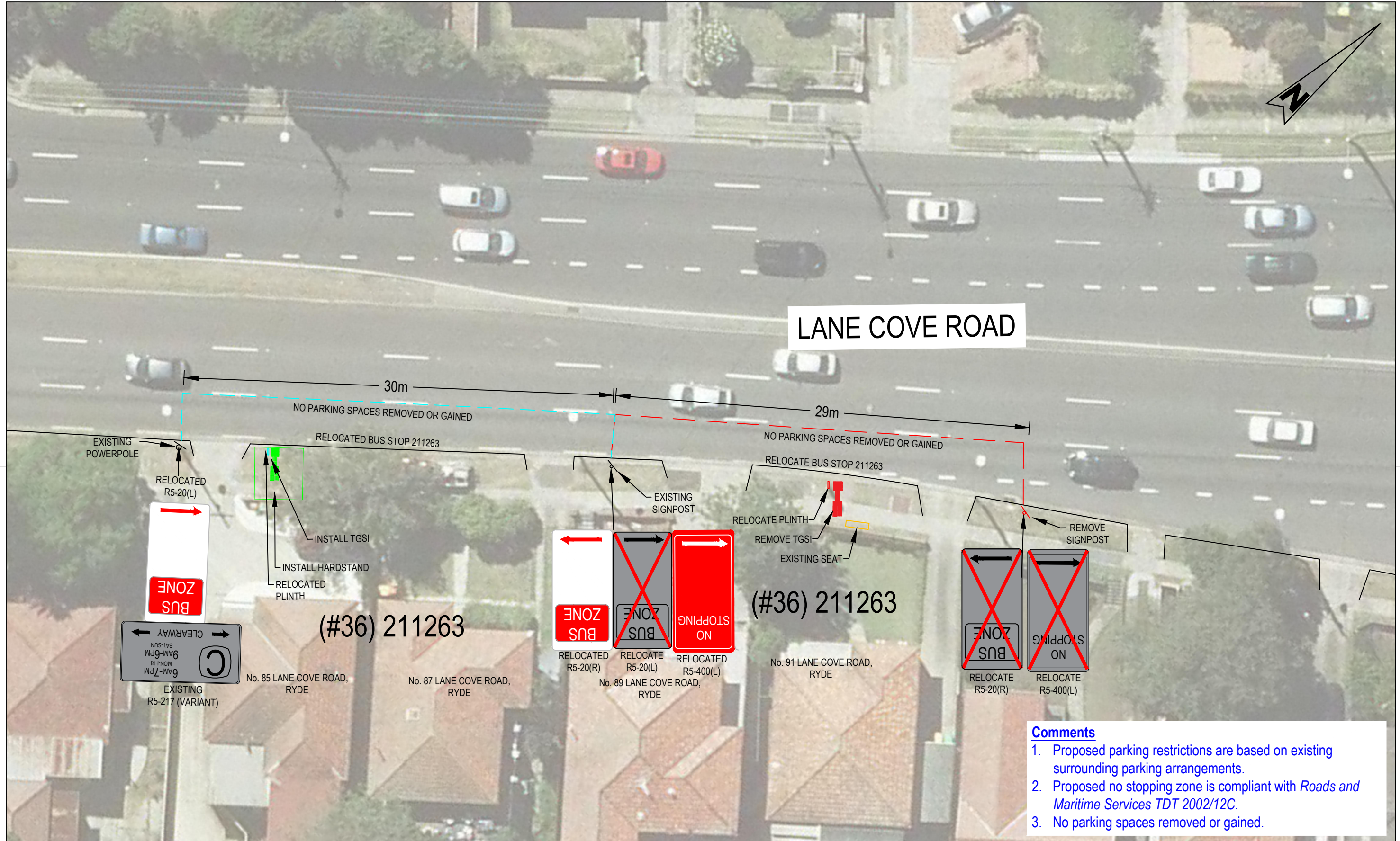
ISSUE No. **001**

SHEET No. 104






# LANE COVE ROAD



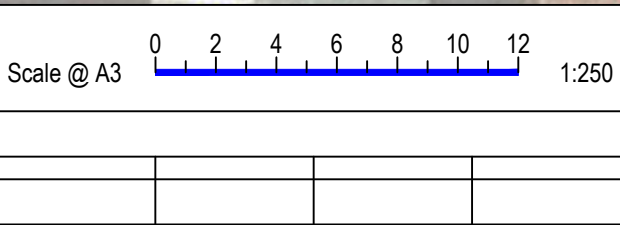
**Comments**

- Proposed parking restrictions are based on existing surrounding parking arrangements.
- Proposed no stopping zone is compliant with *Roads and Maritime Services TDT 2002/12C*.
- No parking spaces removed or gained.



**Gold Coast**  
 Suite 26, 58 Riverwalk Avenue, Robina QLD 4226.  
 P: (07) 5562-5377  
 W: www.bitziosconsulting.com.au  
**Brisbane**  
 Level 2, 428 Upper Edward Street, Spring Hill 4000.  
 P: (07) 3831-4442  
 E: admin@bitziosconsulting.com.au  
**Sydney**  
 Studio 203, 3 Gladstone Street, Newtown NSW 2042.  
 P: (02) 9557 6202

REVISIONS		Drawn	Date
Issue	Revisions/Descriptions		
001	CONCEPT PLANS	D.C	15.11.2016
002	CONCEPT PLANS	C.W	21.12.2016
003	CONCEPT PLANS	C.L	28.06.2017
004	CONCEPT PLANS	C.H	22.09.2017
005	CONCEPT PLANS	-	-
006	CONCEPT PLANS	C.H	02.11.2017



Project  
 RAPID BUS ROUTE ASSESSMENT

Title  
 CONCEPT DESIGN FOR PARKING AND SIGNAGE  
 ROUTES 287,458,459,518,M41,X18,533 AND 534  
 TSN 211263  
 BITZIOS REF #36

Design	Drawn	Checked
C.W	C.W	T.W
<b>CONCEPT DESIGN</b>		Date 02.11.2017
Project Number P2092	Sheet Number 105	Issue 007

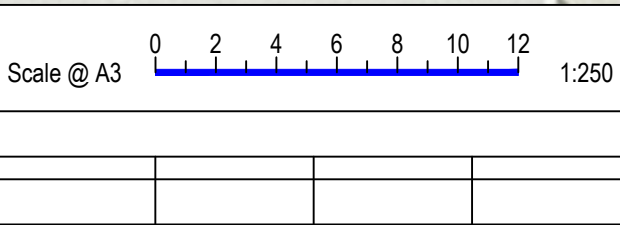


**Comments**

- Proposed parking restrictions are based on existing surrounding parking arrangements.
- No parking spaces removed or gained.
- Bus stop previously removed. Remove existing TGSi only.



REVISIONS		Drawn	Date
Issue	Revisions/Descriptions		
001	CONCEPT PLANS	D.C	15.11.2016
002	NOT ISSUED	-	-
003	CONCEPT PLANS	C.L	27.07.2017
004	CONCEPT PLANS	C.H	22.09.2017



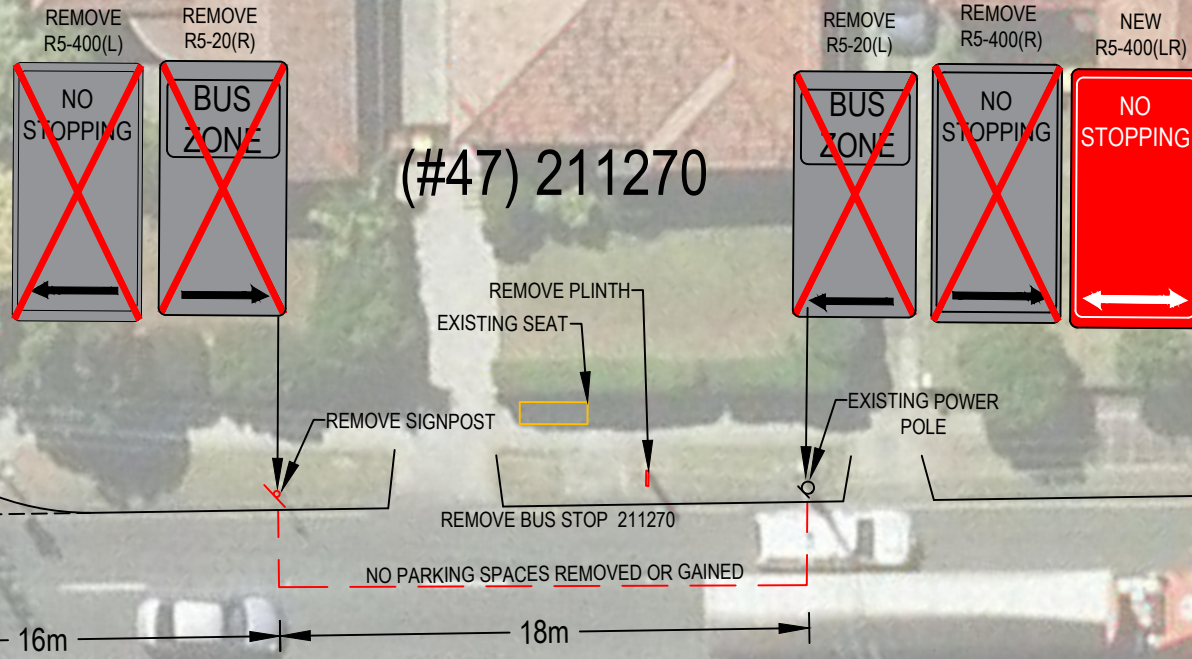
Project  
RAPID BUS ROUTE ASSESSMENT

Title  
CONCEPT DESIGN FOR PARKING AND SIGNAGE  
ROUTE N/A  
FORMER TSN 211266  
BITZIOS REF #43

Design D.C	Drawn C.H	Checked T.W
<b>CONCEPT DESIGN</b>		Date 22.09.2017
Project Number P2092	Sheet Number 106	Issue 004




JUNCTION STREET



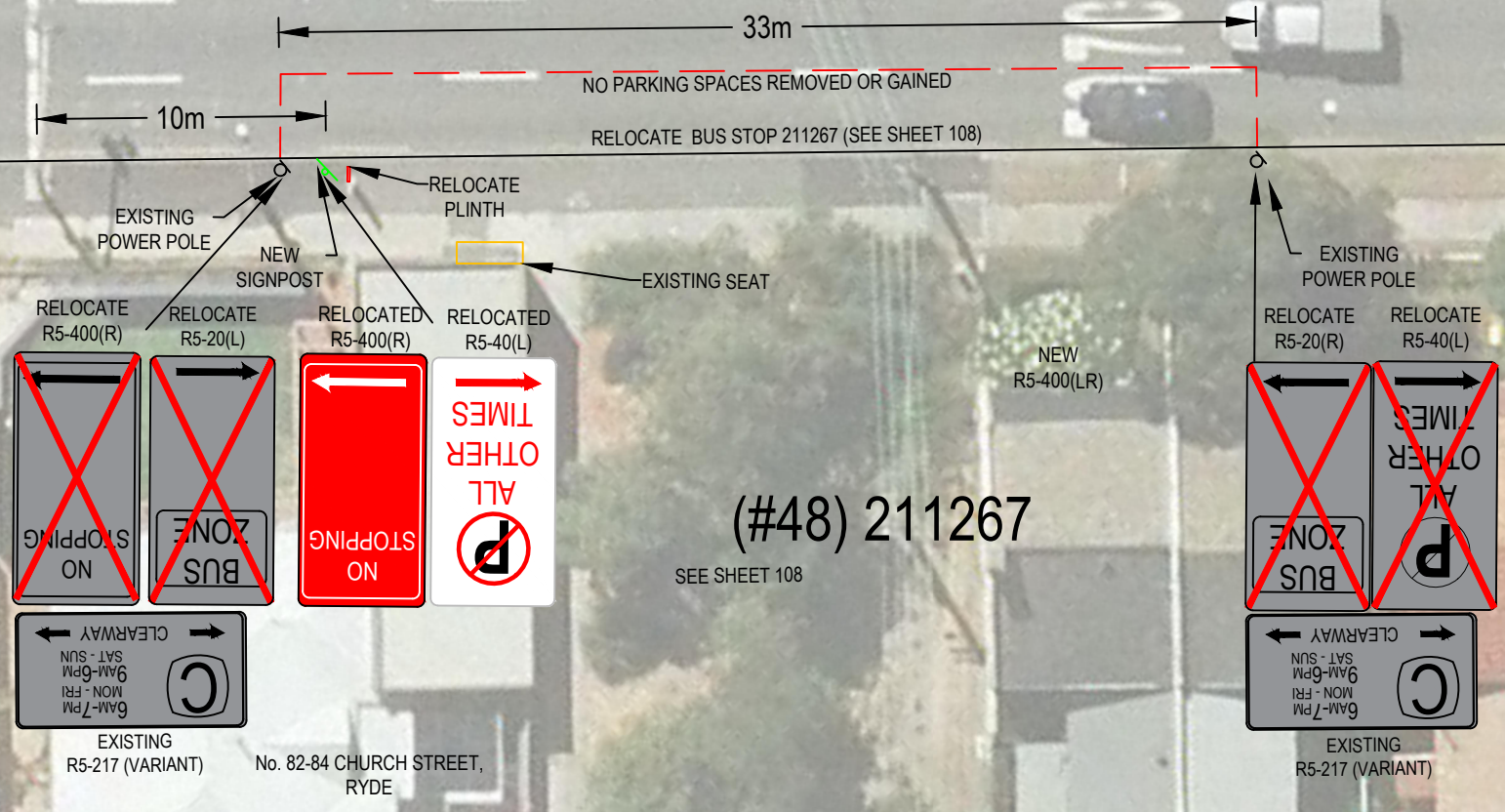
(#47) 211270

**Comments**

1. Proposed parking restrictions are based on existing surrounding parking arrangements.
2. No Stopping zone compliant with *Roads and Maritime Services TDT 2002/12C*.
3. No parking spaces removed or gained.



CHURCH STREET



(#48) 211267

SEE SHEET 108

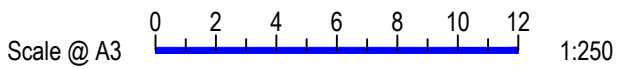
**Comments**

1. Proposed parking restrictions are based on existing surrounding parking arrangements.
2. Proposed No Stopping zone is compliant with *Roads and Maritime Services TDT 2002/12C*.
3. No parking spaces removed or gained.



**Gold Coast**  
Suite 26, 58 Riverwalk Avenue, Robina QLD 4226.  
P: (07) 5562-5377  
W: www.bitziosconsulting.com.au  
**Brisbane**  
Level 2, 428 Upper Edward Street, Spring Hill 4000.  
P: (07) 3831-4442  
E: admin@bitziosconsulting.com.au  
**Sydney**  
Studio 203, 3 Gladstone Street, Newtown NSW 2042.  
P: (02) 9557 6202

REVISIONS		Drawn	Date
Issue	Revisions/Descriptions		
001	CONCEPT PLANS	D.C	15.11.2016
002	CONCEPT PLANS	C.W	21.12.2016
003	CONCEPT PLANS	C.L	07.07.2017
004	CONCEPT PLANS	C.H	22.09.2017
005	CONCEPT PLANS	-	-
006	CONCEPT PLANS	C.H	12.10.2017

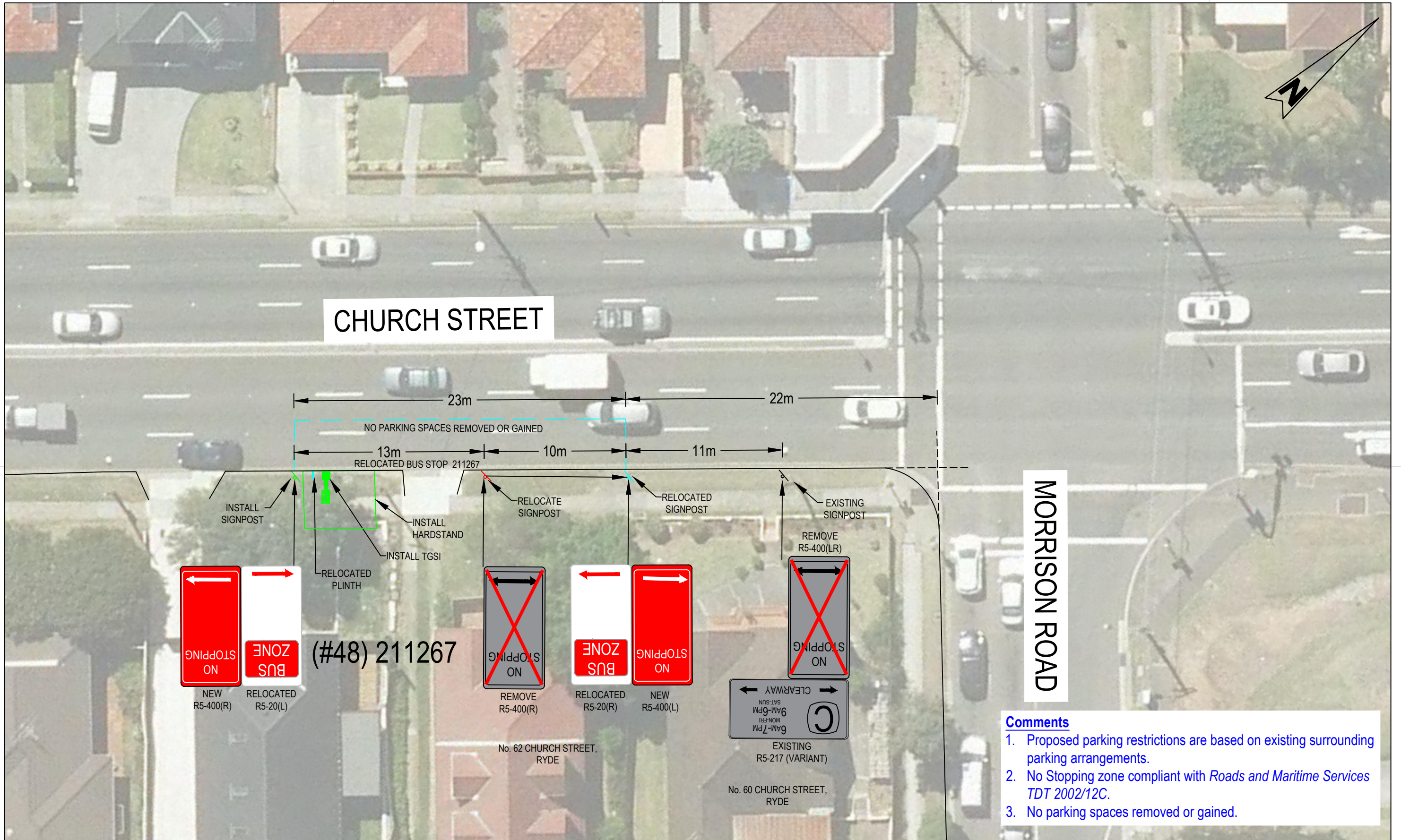


Project  
RAPID BUS ROUTE ASSESSMENT

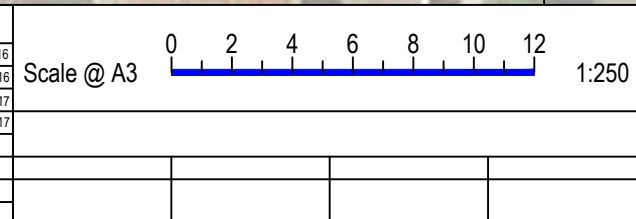
Title  
CONCEPT DESIGN FOR PARKING AND SIGNAGE  
ROUTES 458, 459, 533 AND M41  
TSN 211270 & 211267  
BITZIOS REF #48

Design	Drawn	Checked
D.C	C.H	T.W
CONCEPT DESIGN		Date 12.10.2017
Project Number P2092	Sheet Number 107	Issue 006





REVISIONS			
Issue	Revisions/Descriptions	Drawn	Date
001	CONCEPT PLANS	D.C	15.11.2016
002	CONCEPT PLANS	C.W	21.12.2016
003	CONCEPT PLANS	G.Y	27.01.2017
004	CONCEPT PLANS	C.H	22.09.2017



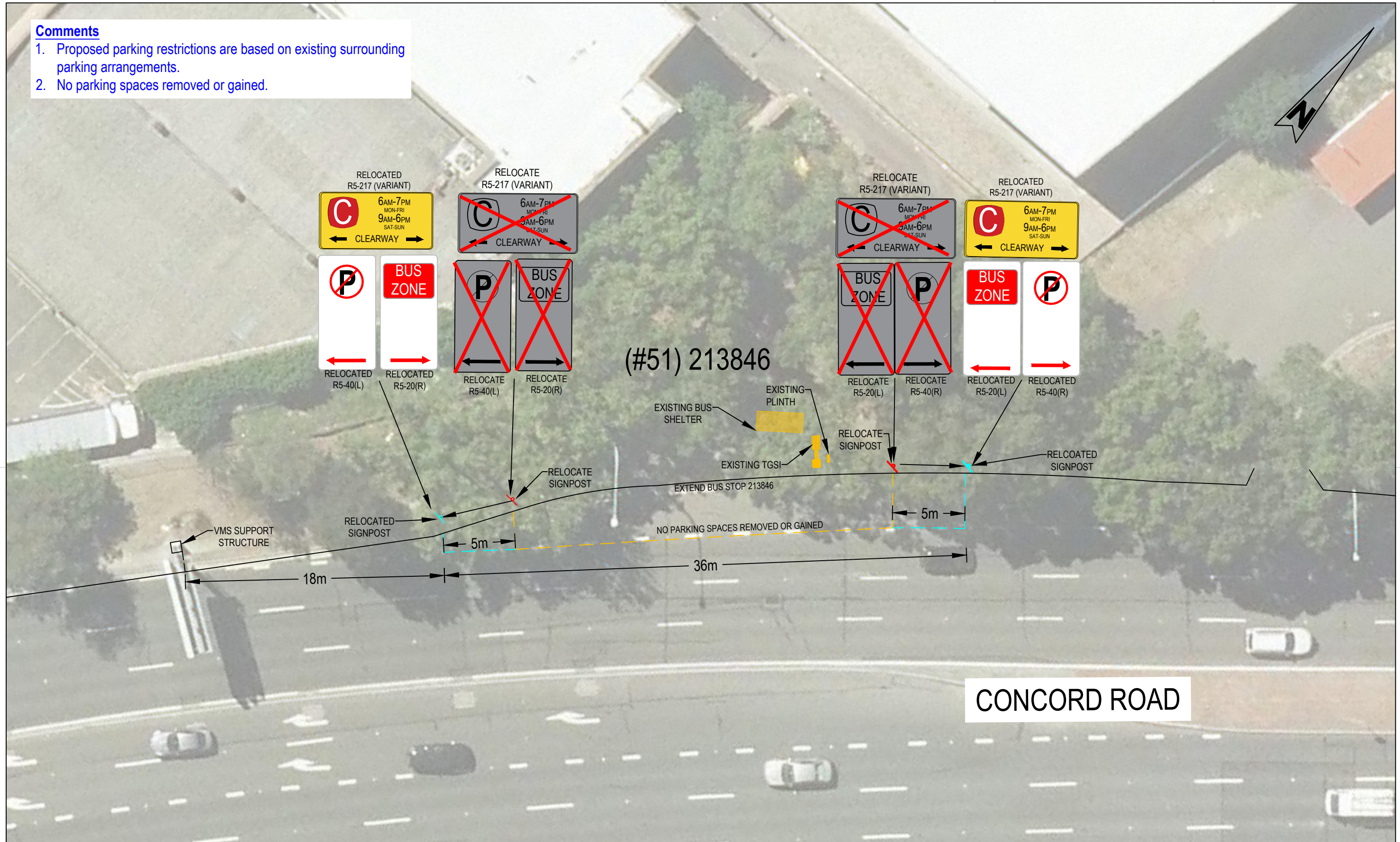
Project	RAPID BUS ROUTE ASSESSMENT
Title	CONCEPT DESIGN FOR PARKING AND SIGNAGE ROUTES 458, 459, 533 AND M41 TSN 211267 BITZIOS REF #48

Design	G.Y	Drawn	C.H	Checked	T.W
<b>CONCEPT DESIGN</b>		Date	22.09.2017		
Project Number	P2092	Sheet Number	108	Issue	004



**Comments**

- Proposed parking restrictions are based on existing surrounding parking arrangements.
- No parking spaces removed or gained.



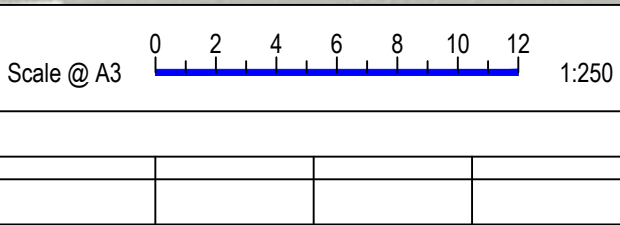
(#51) 213846

CONCORD ROAD



**Gold Coast**  
 Suite 26, 58 Riverwalk Avenue, Robina QLD 4226.  
 P: (07) 5562-5377  
 W: www.bitziosconsulting.com.au  
**Brisbane**  
 Level 2, 428 Upper Edward Street, Spring Hill 4000.  
 P: (07) 3831-4442  
 E: admin@bitziosconsulting.com.au  
**Sydney**  
 Studio 203, 3 Gladstone Street, Newtown NSW 2042.  
 P: (02) 9557 6202

REVISIONS		Drawn	Date
Issue	Revisions/Descriptions		
001	CONCEPT PLANS	D.C	15.11.2016
002	CONCEPT PLANS	C.W	21.12.2016
003	CONCEPT PLANS	C.L	07.07.2017
004	CONCEPT PLANS	G.Y	22.09.2017
005	CONCEPT PLANS	C.W	02.11.2017

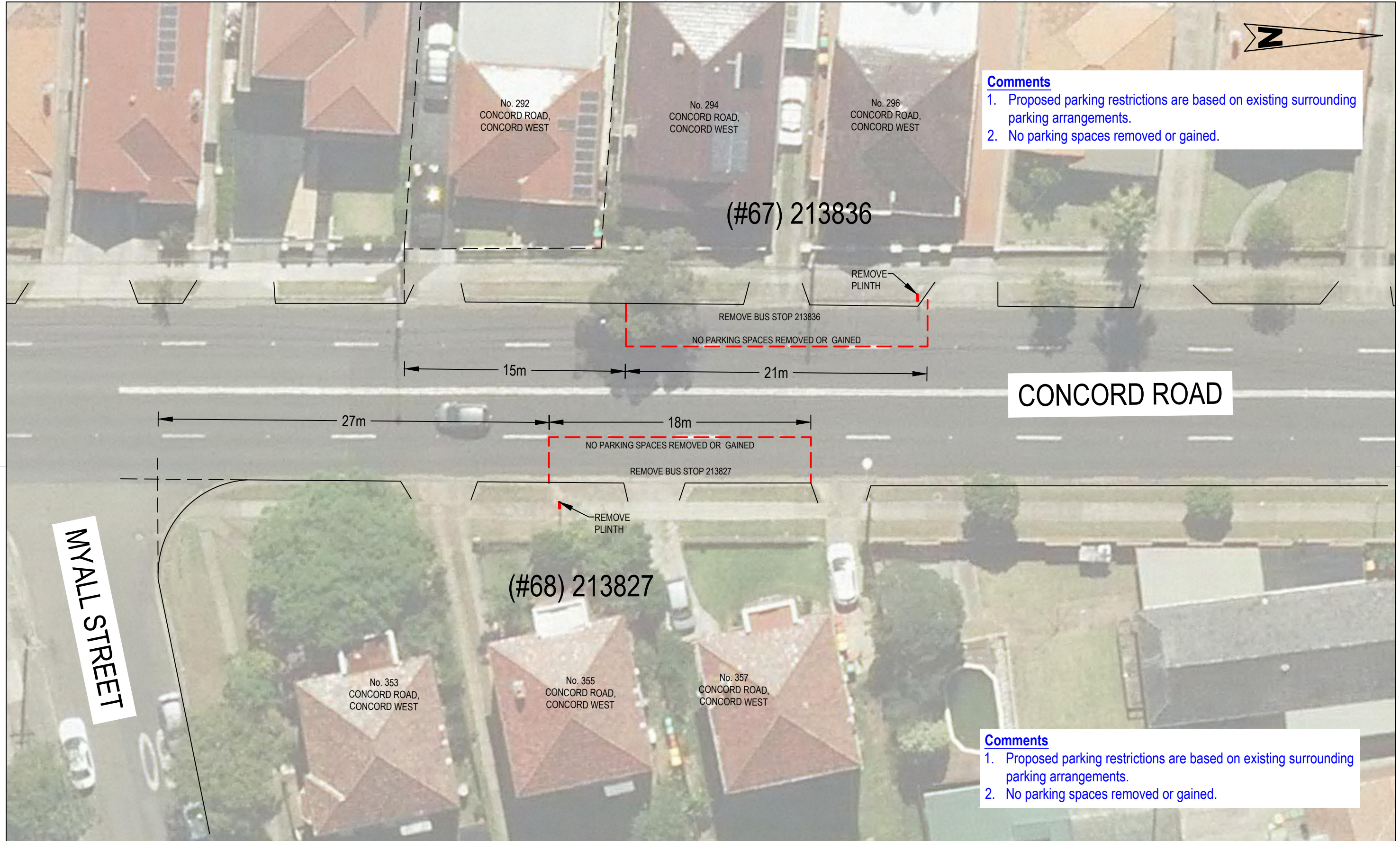


Project  
 RAPID BUS ROUTE ASSESSMENT

Title  
 CONCEPT DESIGN FOR PARKING AND SIGNAGE  
 ROUTES 458, 459, 533 AND M41  
 TSN 213846 & 213811  
 BITZIOS REF #51 AND #52

Design	Drawn	Checked
D.C	C.W	T.W
<b>CONCEPT DESIGN</b>		Date
P2092		02.11.2017
Project Number	Sheet Number	Issue
P2092	109	005





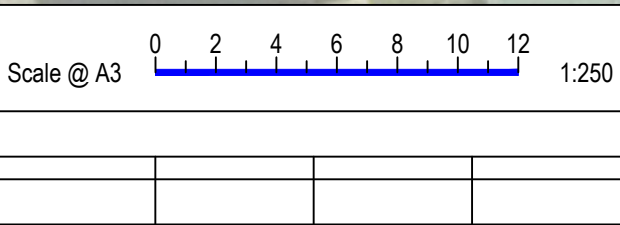
**Comments**  
 1. Proposed parking restrictions are based on existing surrounding parking arrangements.  
 2. No parking spaces removed or gained.

**Comments**  
 1. Proposed parking restrictions are based on existing surrounding parking arrangements.  
 2. No parking spaces removed or gained.



**Gold Coast**  
 Suite 26, 58 Riverwalk Avenue, Robina QLD 4226.  
 P: (07) 5562-5377  
 W: www.bitziosconsulting.com.au  
**Brisbane**  
 Level 2, 428 Upper Edward Street, Spring Hill 4000.  
 P: (07) 3831-4442  
 E: admin@bitziosconsulting.com.au  
**Sydney**  
 Studio 203, 3 Gladstone Street, Newtown NSW 2042.  
 P: (02) 9557 6202

REVISIONS			
Issue	Revisions/Descriptions	Drawn	Date
001	CONCEPT PLANS	D.C	15.11.2016
002	NOT ISSUED	-	-
003	CONCEPT PLANS	C.L	07.07.2017
004	CONCEPT PLANS	C.H	22.09.2017



Project  
 RAPID BUS ROUTE ASSESSMENT

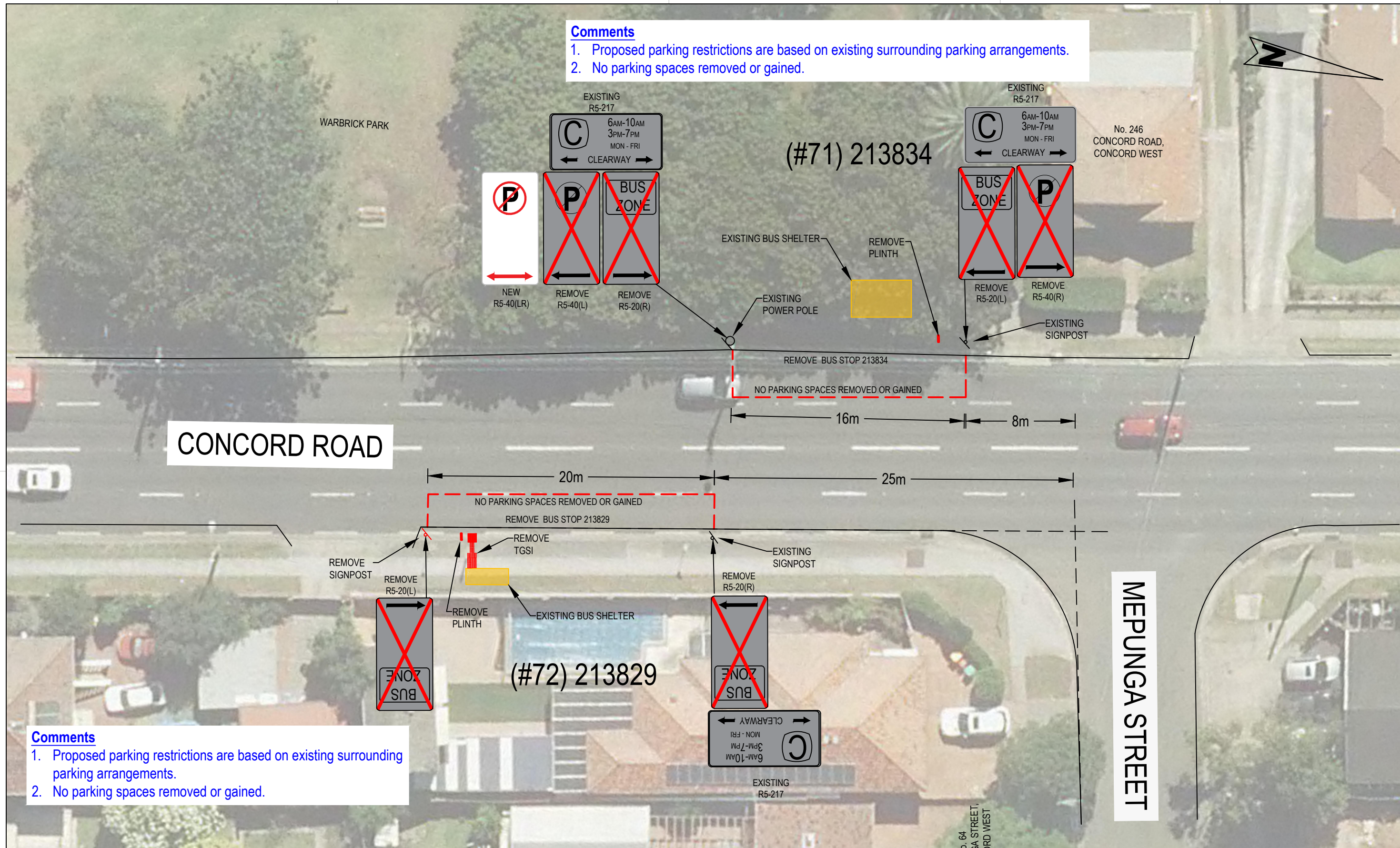
Title  
 CONCEPT DESIGN FOR PARKING AND SIGNAGE  
 ROUTES 458, 459 AND M41  
 TSN 213836 & 213827  
 BITZIOS REF #67 AND #68

Design	Drawn	Checked
D.C	C.H	T.W
<b>CONCEPT DESIGN</b>		Date
		22.09.2017
Project Number	Sheet Number	Issue
P2092	110	004



**Comments**

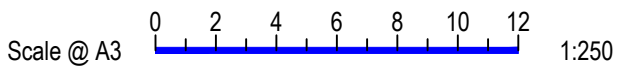
- Proposed parking restrictions are based on existing surrounding parking arrangements.
- No parking spaces removed or gained.



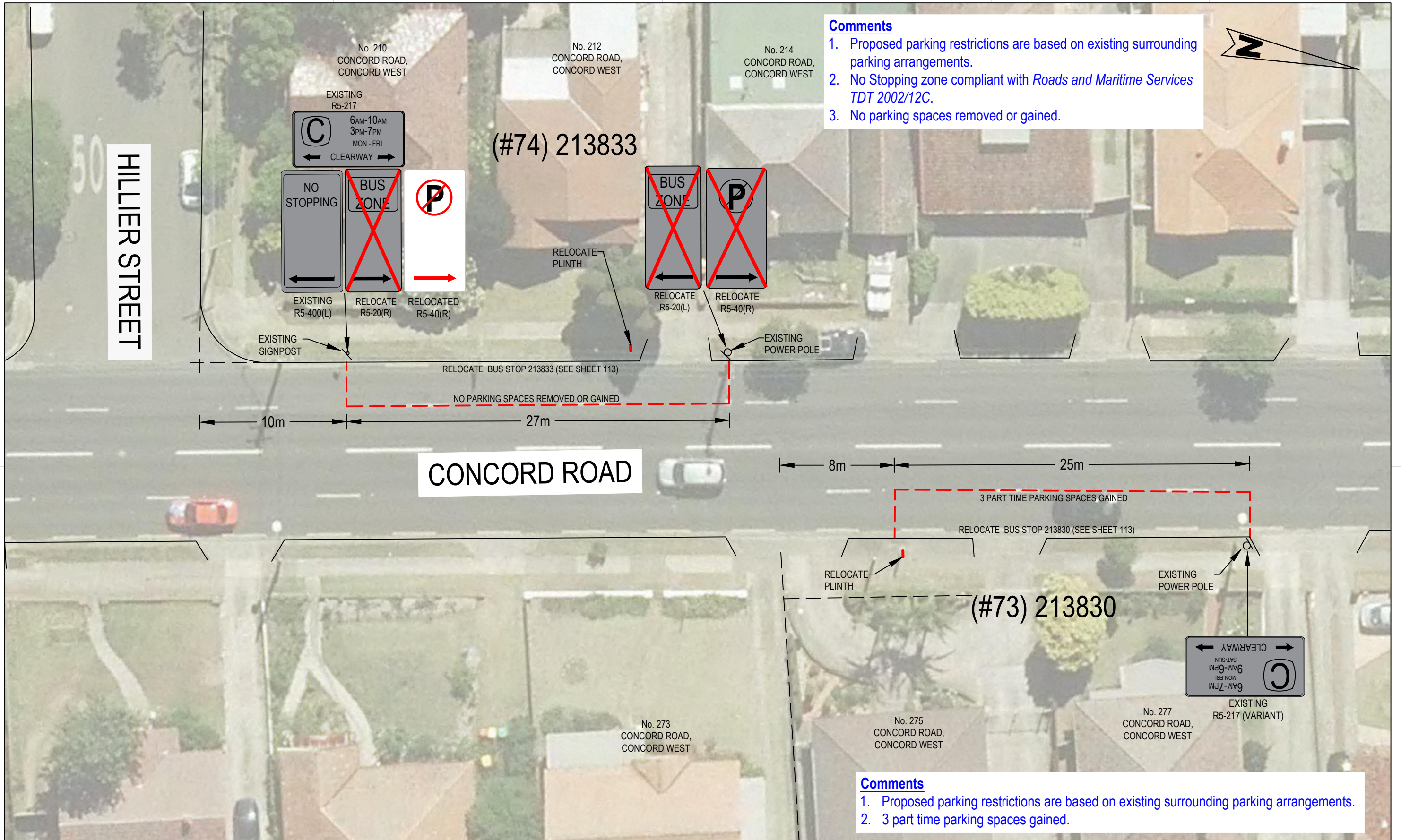
**Comments**

- Proposed parking restrictions are based on existing surrounding parking arrangements.
- No parking spaces removed or gained.

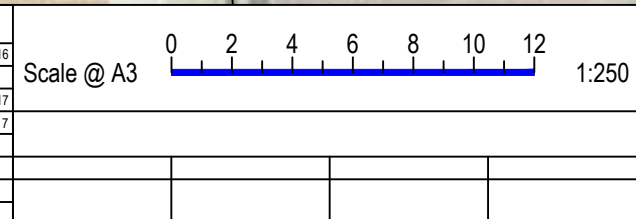
REVISIONS		Drawn	Date
Issue	Revisions/Descriptions		
001	CONCEPT PLANS	D.C	15.11.2016
002	CONCEPT PLANS	C.W	21.12.2016
003	CONCEPT PLANS	C.L	07.07.2017
004	CONCEPT PLANS	C.H	22.09.2017
005	CONCEPT PLANS	-	-
006	CONCEPT PLANS	C.H	12.10.2017







REVISIONS			
Issue	Revisions/Descriptions	Drawn	Date
001	CONCEPT PLANS	D.C	15.11.2016
002	NOT ISSUED	-	-
003	CONCEPT PLANS	C.L	07.07.2017
004	CONCEPT PLANS	C.H	22.09.2017



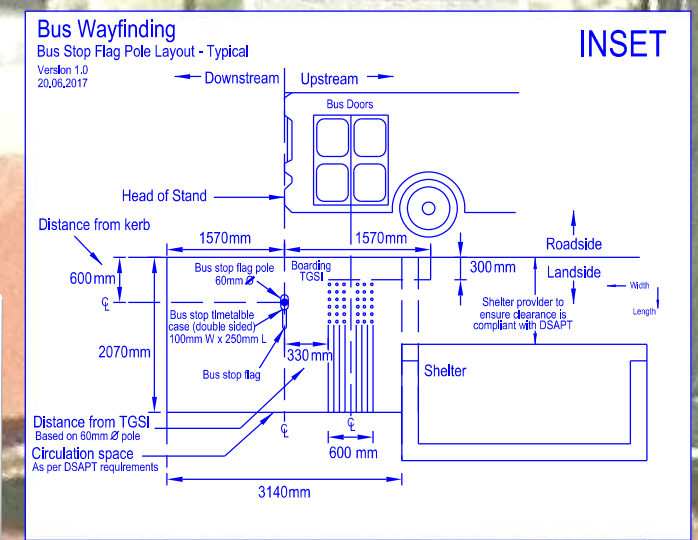
Project	RAPID BUS ROUTE ASSESSMENT
Title	CONCEPT DESIGN FOR PARKING AND SIGNAGE ROUTES 458, 459 AND M41 TSN 213830 & 213833 BITZIOS REF#73 AND #74

Design	D.C	Drawn	C.H	Checked	T.W	
<b>CONCEPT DESIGN</b>						
Project Number	P2092	Sheet Number	112	Issue	004	
					Date	22.09.2017

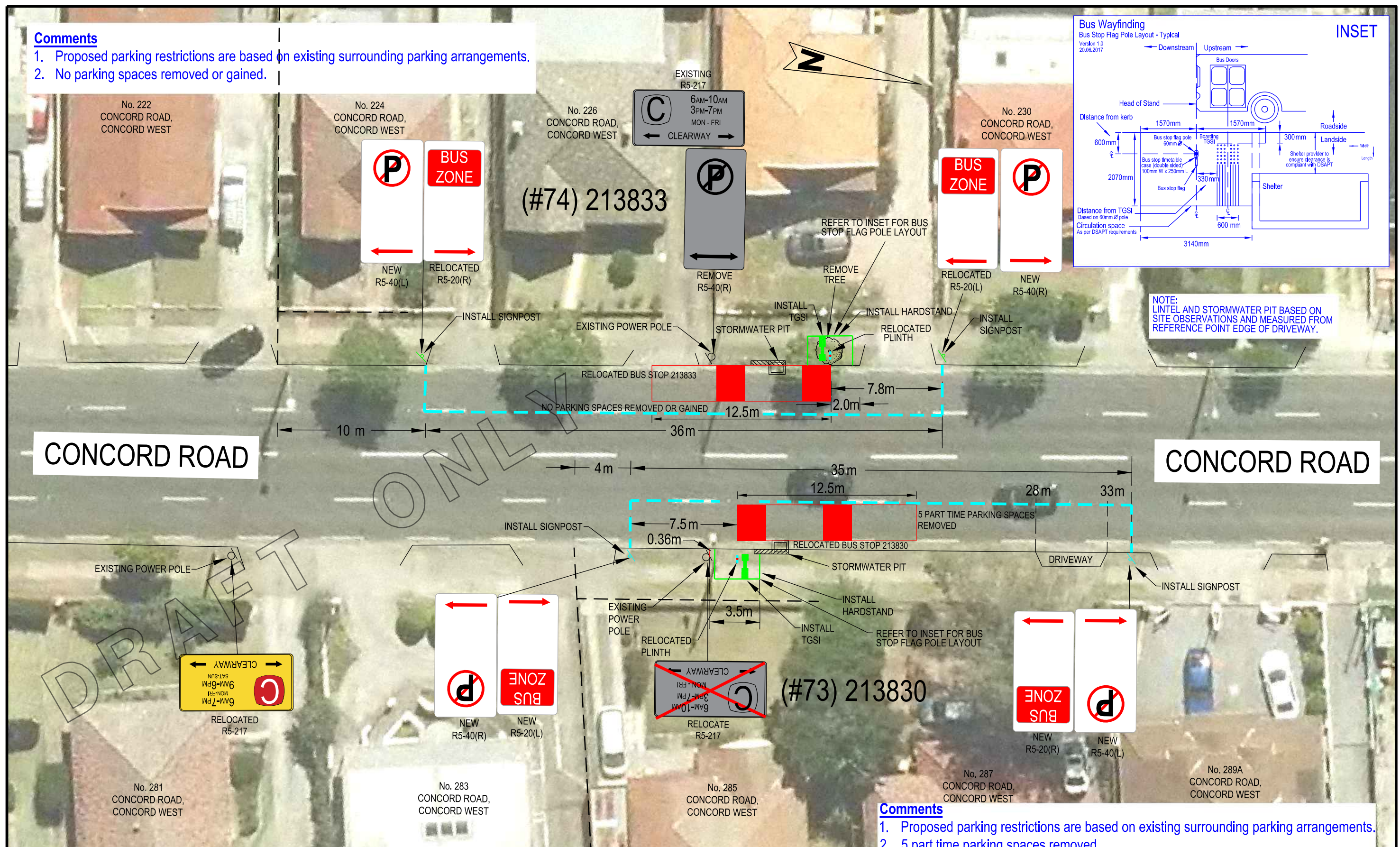


**Comments**

- Proposed parking restrictions are based on existing surrounding parking arrangements.
- No parking spaces removed or gained.



NOTE: LINTEL AND STORMWATER PIT BASED ON SITE OBSERVATIONS AND MEASURED FROM REFERENCE POINT EDGE OF DRIVEWAY.

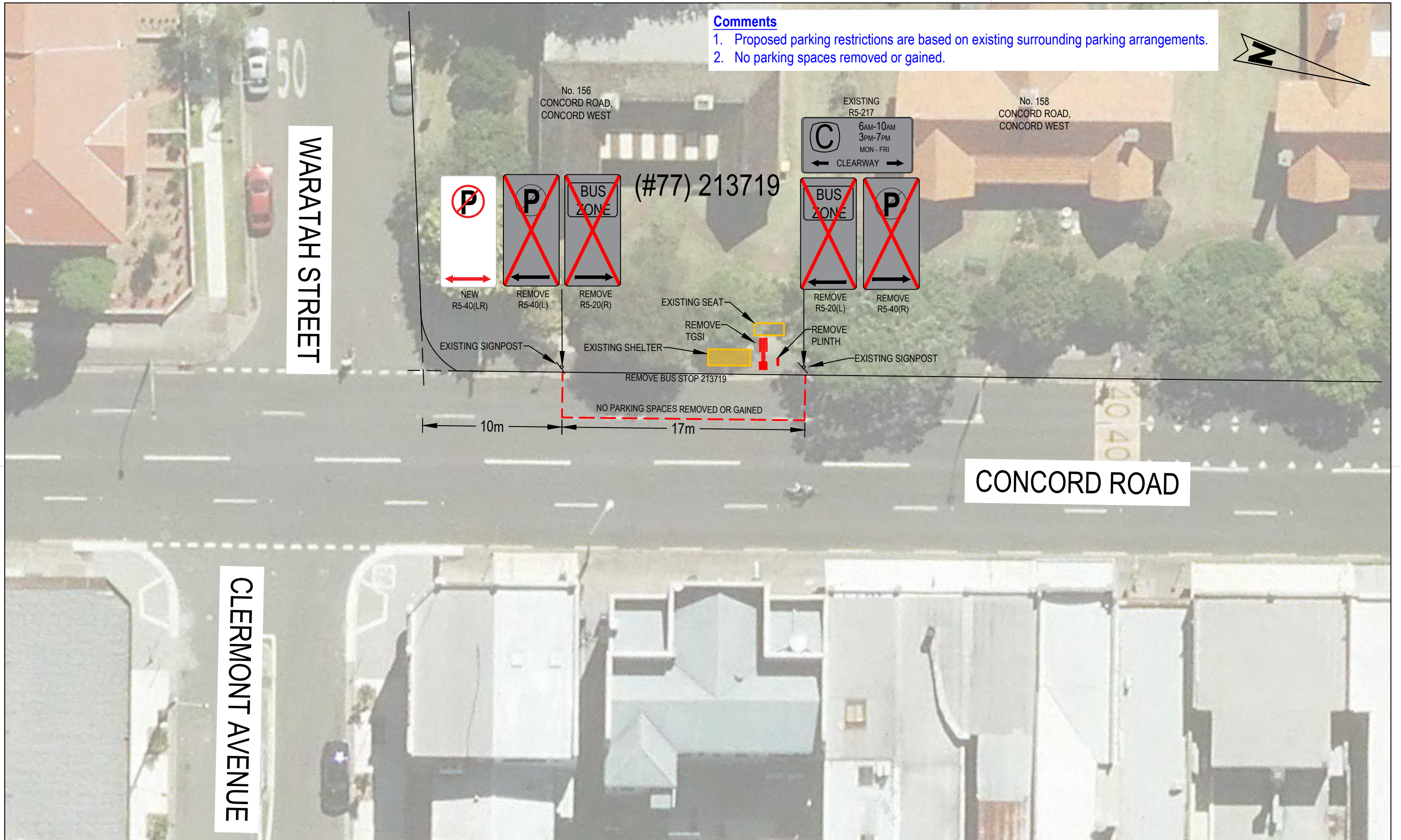


**Comments**

- Proposed parking restrictions are based on existing surrounding parking arrangements.
- 5 part time parking spaces removed.

REV	DATE	AMENDMENT / REVISION DESCRIPTION	WVR No.	APPROVAL	SCALES ON A3 SIZE DRAWING 0 2.5 5.0 7.5 10.0 12.5 SCALE 1:250m	DRAWINGS / DESIGN PREPARED BY BLC CONSULTING	TITLE PROJECT RAPID BUS ROUTE ASSESSMENT	NAME A. NEILL B. CHALICE A. NEILL B. CHALICE	DATE	CONCEPT DESIGN FOR PARKING AND SIGNAGE ROUTES 458, 459 AND M41 TSN 213830 & 213833 REF #73 AND #74 PARKING AND SIGNAGE	A3 UBD MAP REF MAP 213, E3
					CO-ORDINATE SYSTEM MGA ZONE 56	SUITE 5/52-60 GEORGE STREET, PARRAMATTA NSW 2150				PROJECT No. 201801	ISSUE 001
					HEIGHT DATUM AHD					ISSUE STATUS DESIGN STAGE - CONCEPT	SHEET No 113





**Comments**  
 1. Proposed parking restrictions are based on existing surrounding parking arrangements.  
 2. No parking spaces removed or gained.

REVISIONS		Drawn	Date
Issue	Revisions/Descriptions		
001	CONCEPT PLANS	D.C	15.11.2016
002	CONCEPT PLANS	C.W	21.12.2016
003	CONCEPT PLANS	C.L	07.07.2017
004	CONCEPT PLANS	C.H	22.09.2017

Scale @ A3 1:250

Project  
 RAPID BUS ROUTE ASSESSMENT

Title  
 CONCEPT DESIGN FOR PARKING AND SIGNAGE  
 ROUTES 458, 459 AND M41  
 TSN 213719  
 BITZIOS REF #77

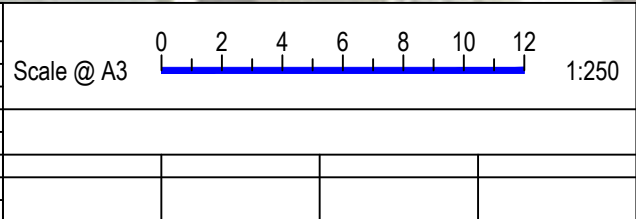
Design	Drawn	Checked
D.C	C.H	T.W
<b>CONCEPT DESIGN</b>		Date
		22.09.2017
Project Number	Sheet Number	Issue
P2092	114	004





- Comments**
- Proposed parking restrictions are based on existing surrounding parking arrangements.
  - No stopping zone is not compliant with *Roads and Maritime Services TDT 2002/12C*. However, the left lane is under utilised due to parking west and east of the intersection.
  - No parking spaces removed or gained.

Issue	REVISIONS Revisions/Descriptions	Drawn	Date
001	CONCEPT PLANS	D.C	15.11.2016
002	CONCEPT PLANS	G.Y	31.01.2017
003	CONCEPT PLANS	C.L	07.07.2017
004	CONCEPT PLANS	C.H	22.09.2017



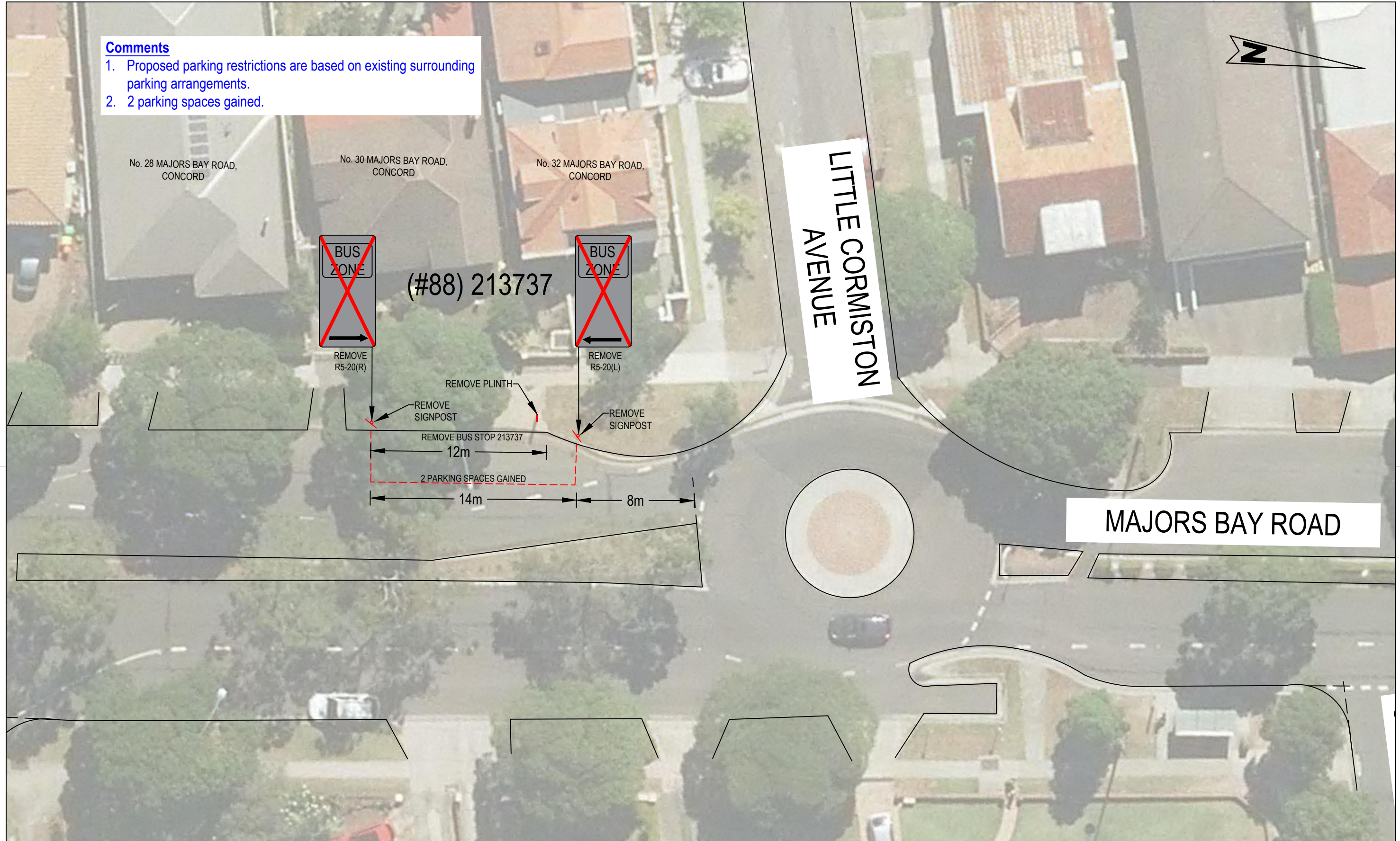
Project	RAPID BUS ROUTE ASSESSMENT		
Title	CONCEPT DESIGN FOR PARKING AND SIGNAGE ROUTE M41 TSN 2137115 BITZIOS REF #78		

Design	G.Y	Drawn	C.H	Checked	T.W
<b>CONCEPT DESIGN</b>		Date	22.09.2017		
Project Number	P2092	Sheet Number	115	Issue	004

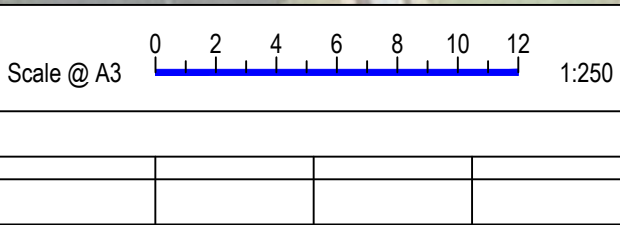


**Comments**

- Proposed parking restrictions are based on existing surrounding parking arrangements.
- 2 parking spaces gained.



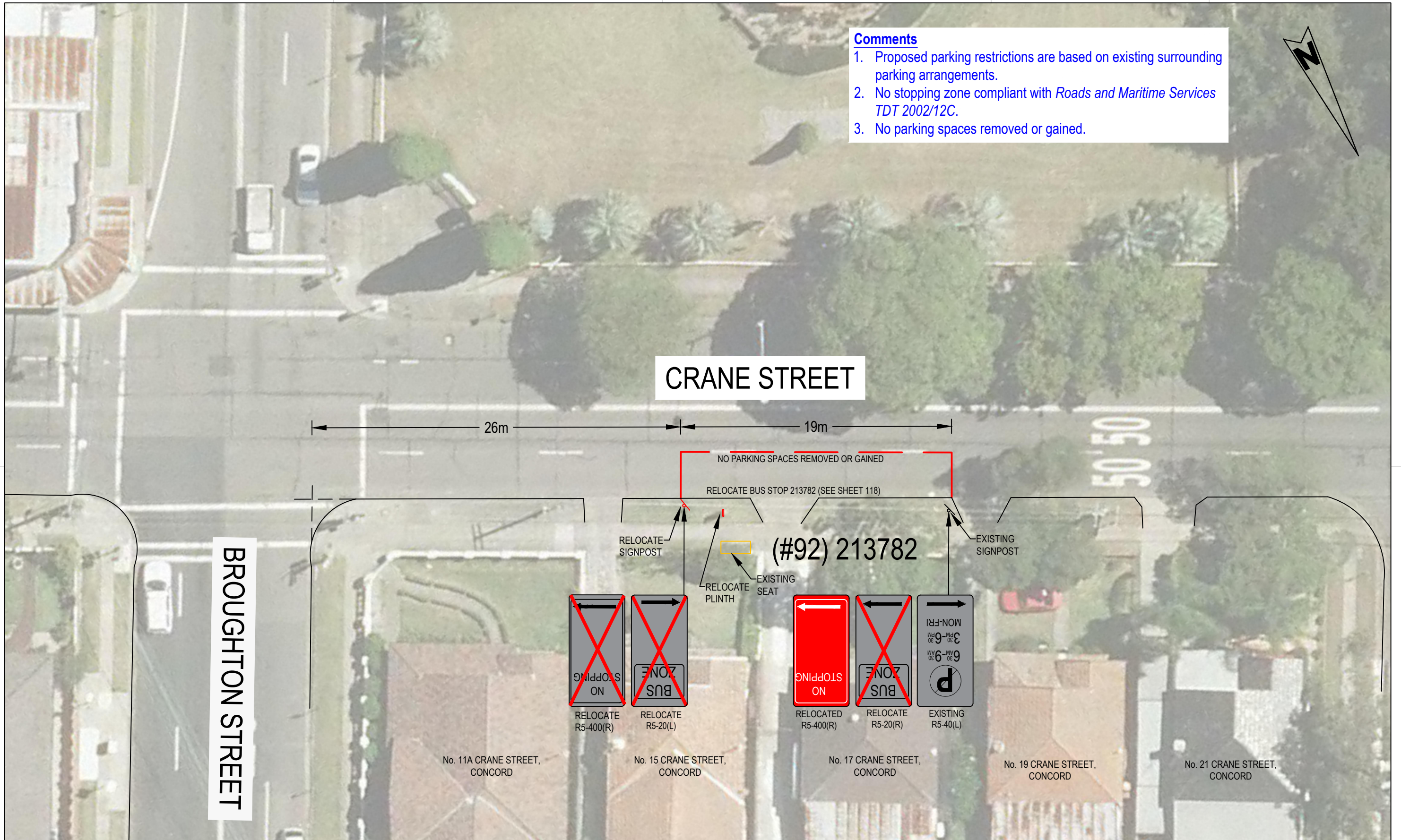
Issue	REVISIONS Revisions/Descriptions	Drawn	Date
001	CONCEPT PLANS	D.C	15.11.2016
002	CONCEPT PLANS	C.W	21.12.2016
003	CONCEPT PLANS	C.L	31.07.2017
004	CONCEPT PLANS	C.H	22.09.2017
005	CONCEPT PLANS	-	-
006	CONCEPT PLANS	C.H	12.10.2017



Project	RAPID BUS ROUTE ASSESSMENT
Title	CONCEPT DESIGN FOR PARKING AND SIGNAGE ROUTES 439, 462, 464, 466, L39 AND M41 TSN 213737 BITZIOS REF #88

Design	D.C	Drawn	C.H	Checked	T.W
<b>CONCEPT DESIGN</b>		Date	12.10.2017		
Project Number	P2092	Sheet Number	116	Issue	006

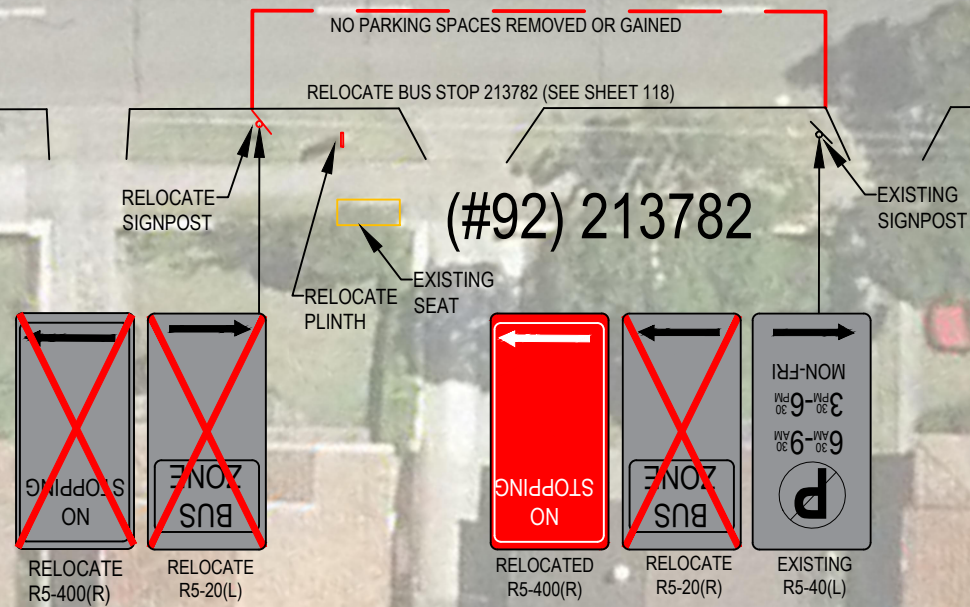




- Comments**
- Proposed parking restrictions are based on existing surrounding parking arrangements.
  - No stopping zone compliant with *Roads and Maritime Services TDT 2002/12C*.
  - No parking spaces removed or gained.

**CRANE STREET**

**BROUGHTON STREET**

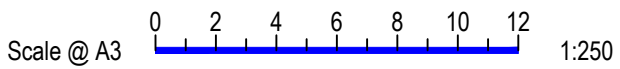


No. 11A CRANE STREET, CONCORD      No. 15 CRANE STREET, CONCORD      No. 17 CRANE STREET, CONCORD      No. 19 CRANE STREET, CONCORD      No. 21 CRANE STREET, CONCORD



**Gold Coast**  
 Suite 26, 58 Riverwalk Avenue, Robina QLD 4226.  
 P: (07) 5562-5377  
 W: www.bitziosconsulting.com.au  
**Brisbane**  
 Level 2, 428 Upper Edward Street, Spring Hill 4000.  
 P: (07) 3831-4442  
 E: admin@bitziosconsulting.com.au  
**Sydney**  
 Studio 203, 3 Gladstone Street, Newtown NSW 2042.  
 P: (02) 9557 6202

REVISIONS			
Issue	Revisions/Descriptions	Drawn	Date
001	CONCEPT PLANS	D.C	15.11.2016
002	CONCEPT PLANS	C.W	21.12.2016
003	CONCEPT PLANS	C.L	31.07.2017
004	CONCEPT PLANS	C.H	22.09.2017

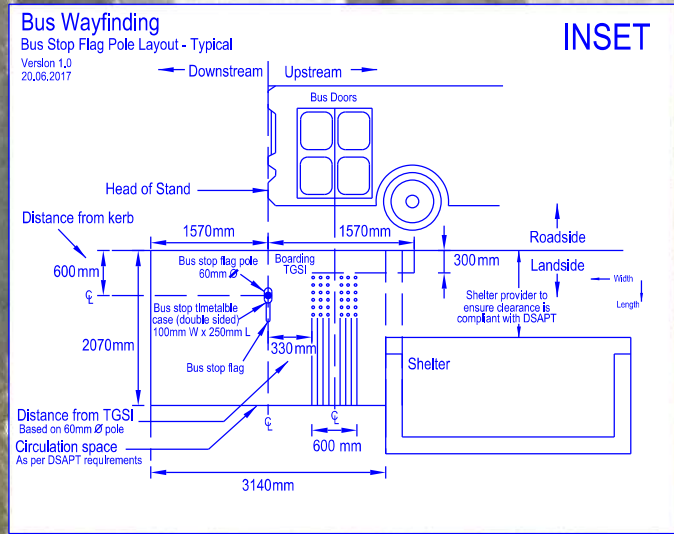


Project  
**RAPID BUS ROUTE ASSESSMENT**

Title  
 CONCEPT DESIGN FOR PARKING AND SIGNAGE  
 ROUTES 439, 462, 464, 466, L39 AND M41  
 TSN 213782  
 BITZIOS REF #92

Design	Drawn	Checked
D.C	C.H	T.W
<b>CONCEPT DESIGN</b>		Date
		22.09.2017
Project Number	Sheet Number	Issue
P2092	117	004





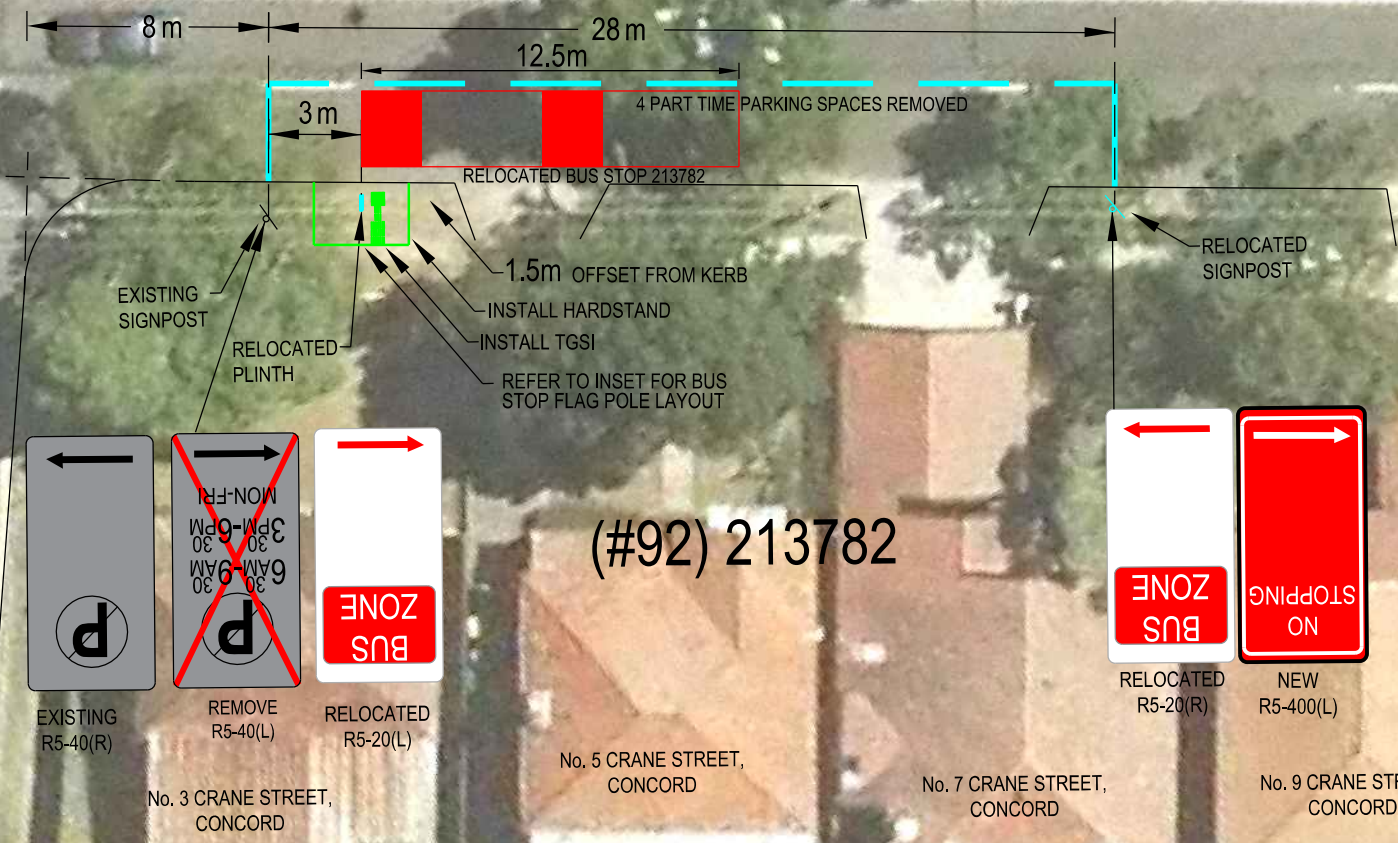
- Comments**
- Proposed parking restrictions are based on existing surrounding parking arrangements.
  - 4 part time parking spaces removed.



DRAFT ONLY

**CRANE STREET**

**GLADSTONE STREET**



(#92) 213782

REV	DATE	AMENDMENT / REVISION DESCRIPTION	WVR No.	APPROVAL

SCALES ON A3 SIZE DRAWING

SCALE 1:250m

CO-ORDINATE SYSTEM: MGA ZONE 56 | HEIGHT DATUM: AHD

DRAWINGS / DESIGN PREPARED BY

SUITE 5/52-60 GEORGE STREET, PARRAMATTA NSW 2150

TITLE	NAME	DATE
DRAWN	A. NEILL	
DRG CHECK	B. CHALICE	
DESIGN	A. NEILL	
DESIGN CHECK	B. CHALICE	
DESIGN MNGR		
PROJECT MNGR		

PROJECT: RAPID BUS ROUTE ASSESSMENT

CONCEPT DESIGN FOR PARKING AND SIGNAGE  
ROUTES 458, 459 AND M41  
TSN 213830 & 213833  
REF #73 AND #74  
PARKING AND SIGNAGE

PROJECT No. **201801**

ISSUE STATUS: DESIGN STAGE - CONCEPT

ISSUE No. **001**

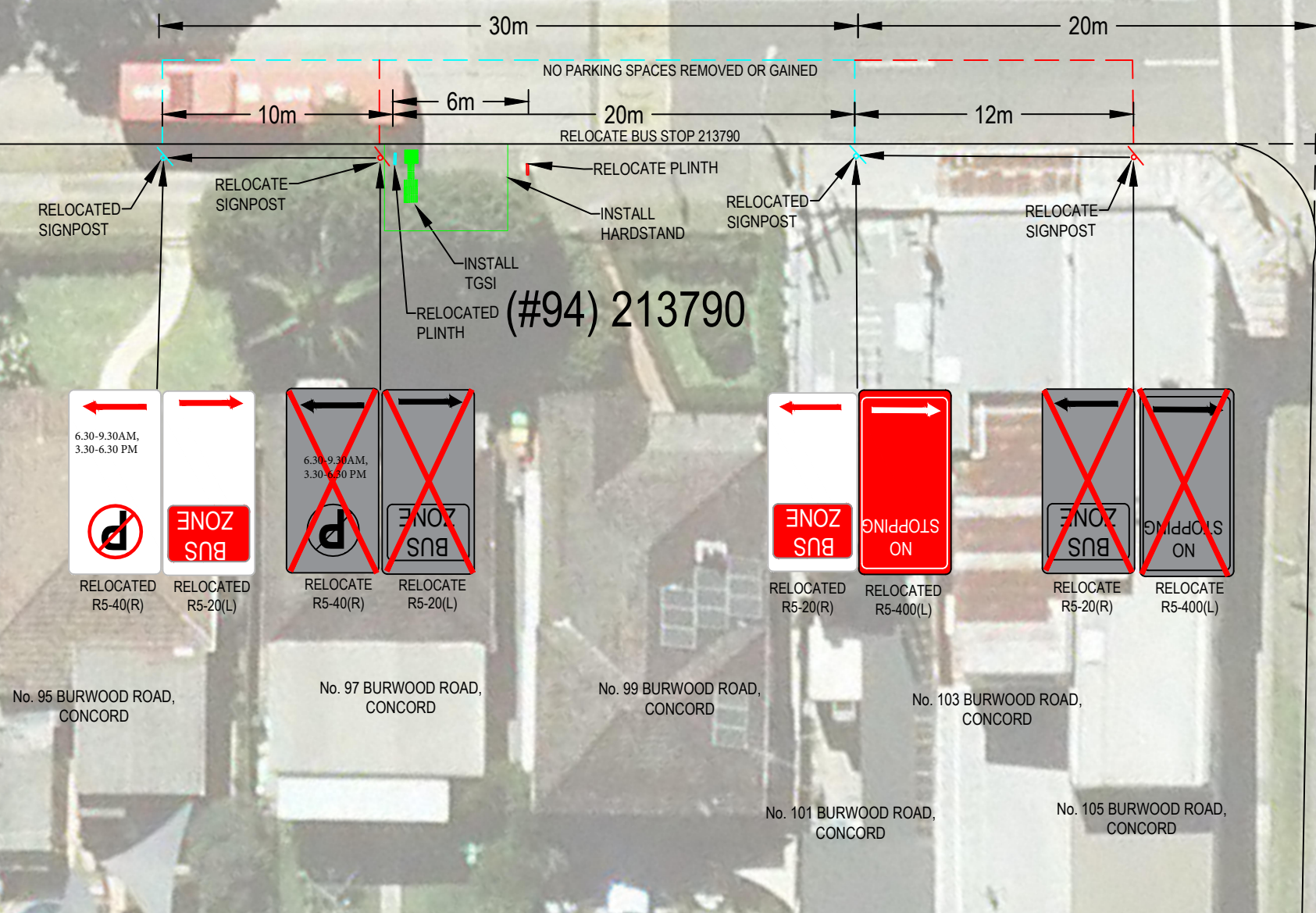


**Comments**

1. Proposed parking restrictions are based on existing surrounding parking arrangements.
2. No stopping zone compliant with *Roads and Maritime Services TDT 2002/12C*.
3. No parking spaces removed or gained.



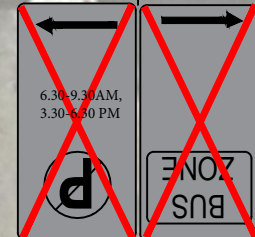
**BURWOOD ROAD**



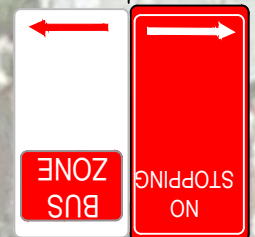
(#94) 213790




RELOCATED R5-40(R) RELOCATED R5-20(L)



RELOCATE R5-40(R) RELOCATE R5-20(L)



RELOCATED R5-20(R) RELOCATED R5-400(L)



RELOCATE R5-20(R) RELOCATE R5-400(L)

No. 95 BURWOOD ROAD, CONCORD

No. 97 BURWOOD ROAD, CONCORD

No. 99 BURWOOD ROAD, CONCORD

No. 103 BURWOOD ROAD, CONCORD

No. 101 BURWOOD ROAD, CONCORD

No. 105 BURWOOD ROAD, CONCORD

**CRANE ROAD**

REVISIONS			
Issue	Revisions/Descriptions	Drawn	Date
001	CONCEPT PLANS	D.C	15.11.2016
002	NOT ISSUED	-	-
003	CONCEPT PLANS	C.L	28.07.2017
004	CONCEPT PLANS	C.H	22.09.2017

Scale @ A3 1:250

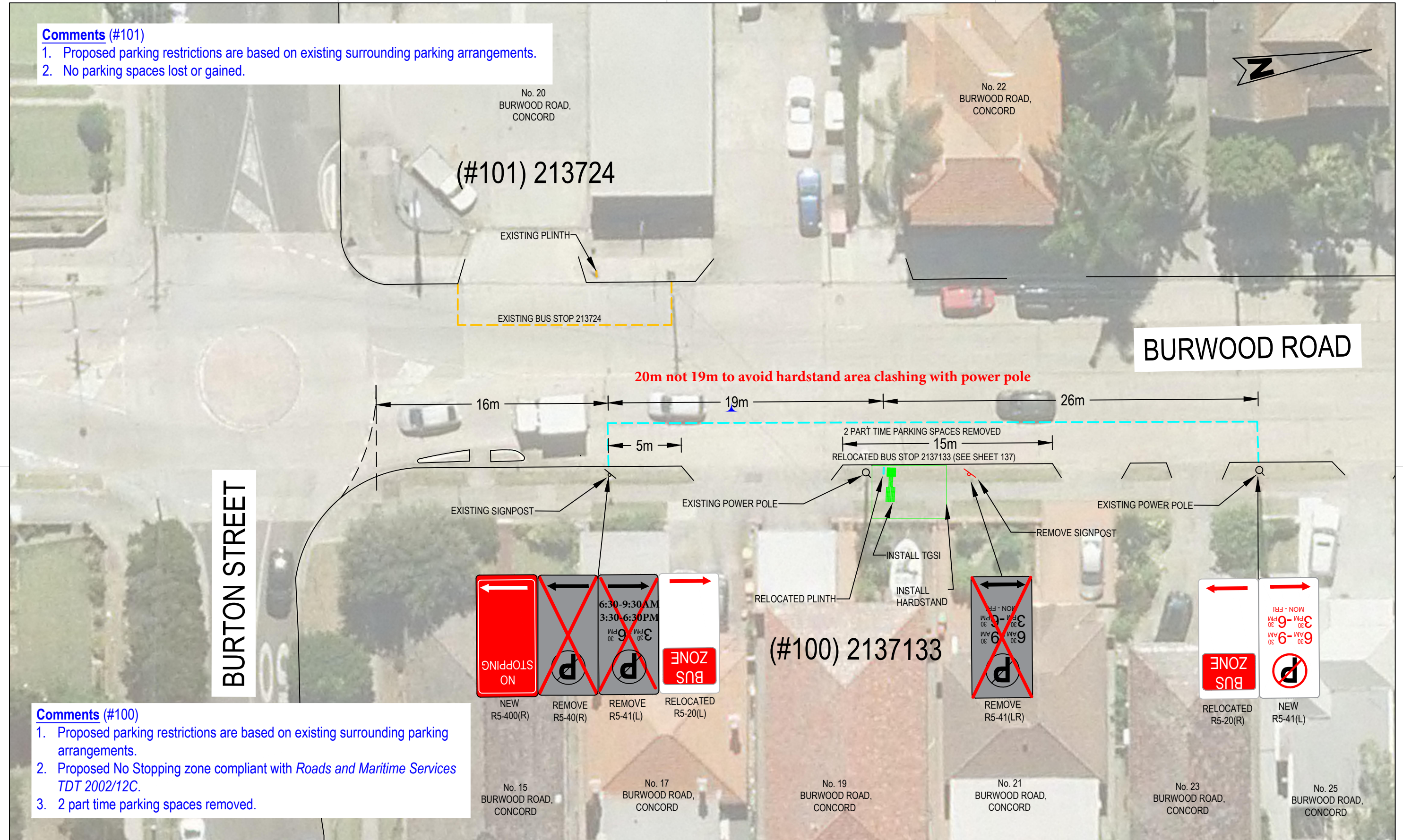
Project	RAPID BUS ROUTE ASSESSMENT
Title	CONCEPT DESIGN FOR PARKING AND SIGNAGE ROUTES 439, 462, 463, 464, 466, L39 AND M41 TSN 213790 BITZIOS REF #94

Design	D.C	Drawn	C.L	Checked	T.W
<b>CONCEPT DESIGN</b>			Date	22.09.2017	
Project Number	P2092	Sheet Number	119	Issue	004



**Comments (#101)**

- Proposed parking restrictions are based on existing surrounding parking arrangements.
- No parking spaces lost or gained.

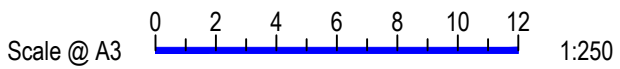


**Comments (#100)**

- Proposed parking restrictions are based on existing surrounding parking arrangements.
- Proposed No Stopping zone compliant with *Roads and Maritime Services TDT 2002/12C*.
- 2 part time parking spaces removed.



REVISIONS		Drawn	Date
Issue	Revisions/Descriptions		
001	CONCEPT PLANS	D.C	15.11.2016
002	NOT USED	-	-
003	NOT USED	-	-
004	CONCEPT PLANS	C.H	22.09.2017



Project	RAPID BUS ROUTE ASSESSMENT
Title	CONCEPT DESIGN FOR PARKING AND SIGNAGE ROUTES 462, 463, 464, 466, 526 AND M41 TSN 2137133 & 213724 BITZIOS REF #100 & #101

Design	G.Y	Drawn	C.H	Checked	T.W
<b>CONCEPT DESIGN</b>		Date	15.09.2017		
Project Number	P2092	Sheet Number	121	Issue	004

**BITZIOS**  
consulting  
traffic engineering ■ transport planning

**Gold Coast**  
Suite 26, 58 Riverwalk Avenue, Robina QLD 4226.  
P: (07) 5562-5377  
W: www.bitziosconsulting.com.au  
**Brisbane**  
Level 2, 428 Upper Edward Street, Spring Hill 4000.  
P: (07) 3831-4442  
E: admin@bitziosconsulting.com.au  
**Sydney**  
Studio 203, 3 Gladstone Street, Newtown NSW 2042.  
P: (02) 9557 6202

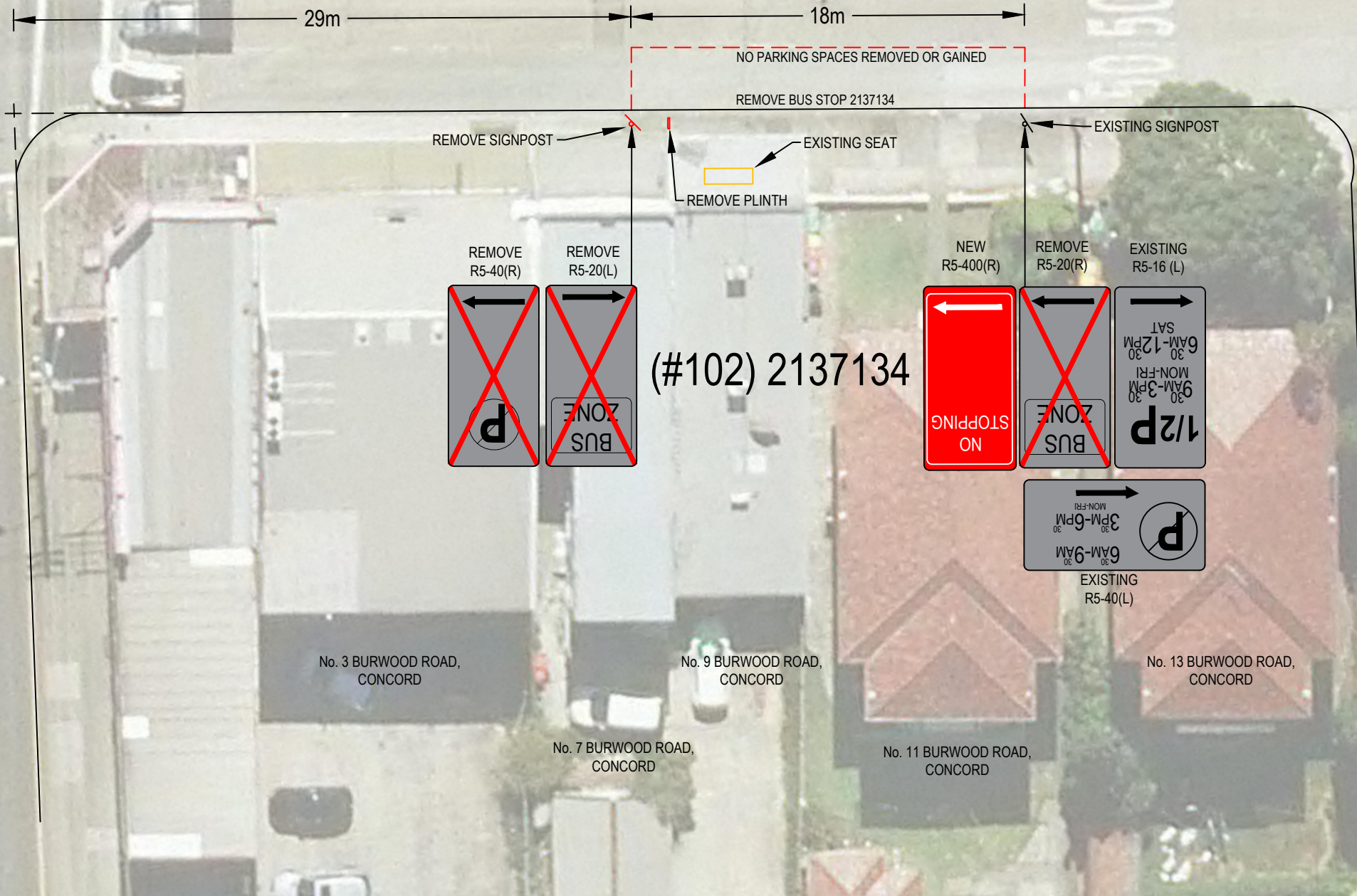


**Comments**

- Proposed parking restrictions are based on existing surrounding parking arrangements.
- No stopping zone compliant with *Roads and Maritime Services TDT 2002/12C*.
- No parking spaces removed or gained.



**BURWOOD ROAD**



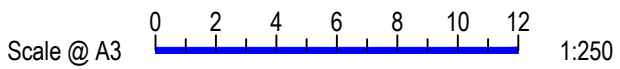
PARRAMATTA ROAD

(#102) 2137134



**Gold Coast**  
Suite 26, 58 Riverwalk Avenue, Robina QLD 4226.  
P: (07) 5562-5377  
W: www.bitziosconsulting.com.au  
**Brisbane**  
Level 2, 428 Upper Edward Street, Spring Hill 4000.  
P: (07) 3831-4442  
E: admin@bitziosconsulting.com.au  
**Sydney**  
Studio 203, 3 Gladstone Street, Newtown NSW 2042.  
P: (02) 9557 6202

REVISIONS		Drawn	Date
Issue	Revisions/Descriptions		
001	CONCEPT PLANS	D.C	15.11.2016
002	CONCEPT PLANS	C.W	21.12.2016
003	CONCEPT PLANS	C.L	28.07.2017
004	CONCEPT PLANS	C.H	22.09.2017



Project  
**RAPID BUS ROUTE ASSESSMENT**

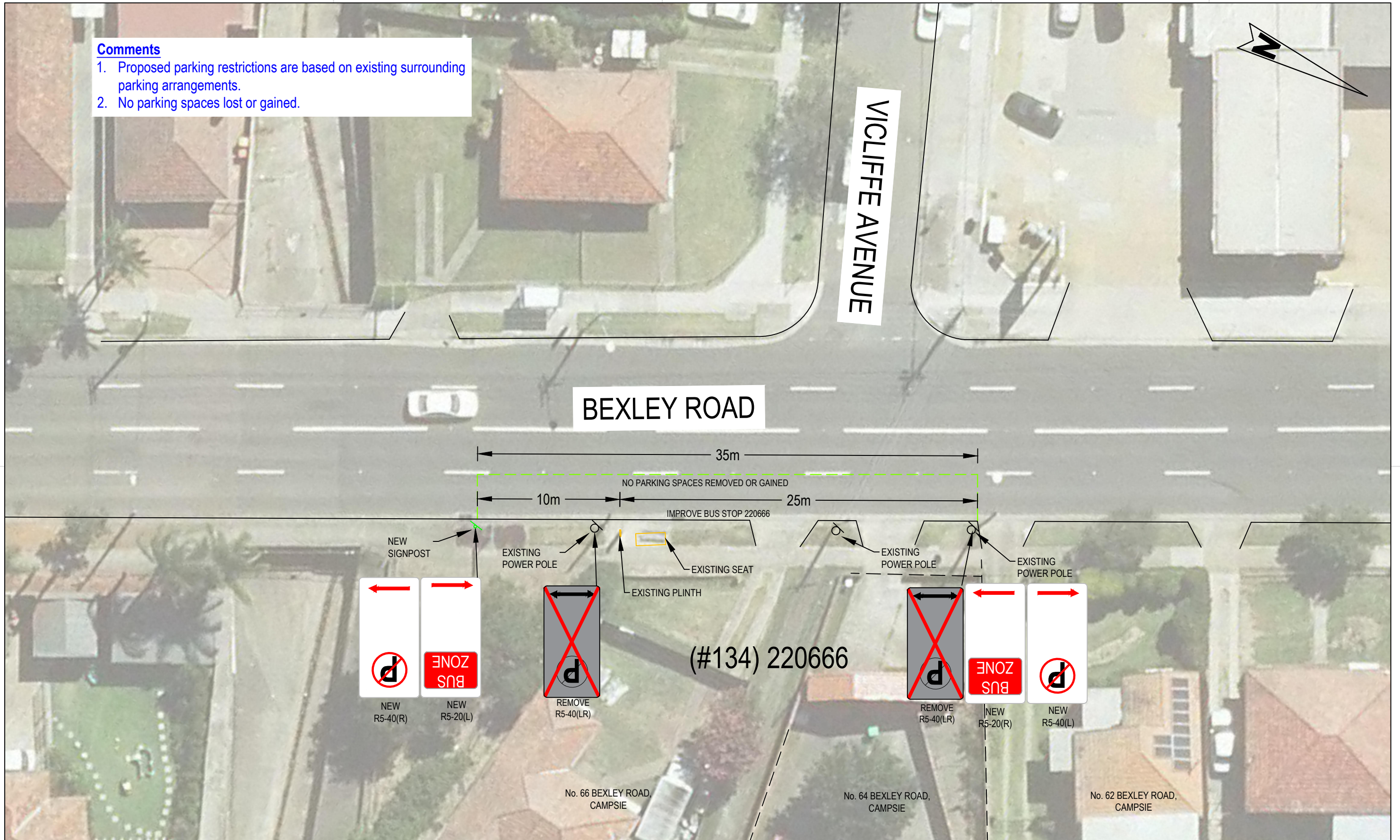
Title  
CONCEPT DESIGN FOR PARKING AND SIGNAGE  
ROUTES 462, 463, 464, 466, 526 AND M41  
TSN 2137134  
BITZIOS REF# 102

Design	Drawn	Checked
D.C	C.H	T.W
<b>CONCEPT DESIGN</b>		Date
		22.09.2017
Project Number	Sheet Number	Issue
P2092	122	004

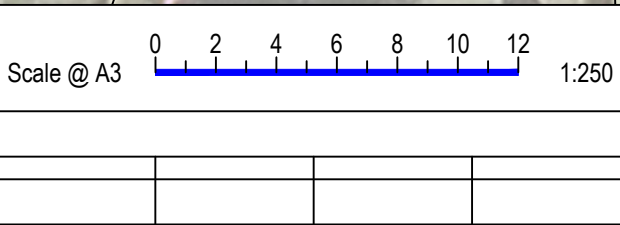


**Comments**

- Proposed parking restrictions are based on existing surrounding parking arrangements.
- No parking spaces lost or gained.



REVISIONS		Drawn	Date
Issue	Revisions/Descriptions		
001	CONCEPT PLANS	D.C	15.11.2016
002	CONCEPT PLANS	C.W	21.12.2016
003	CONCEPT PLANS	C.L	28.06.2017
004	CONCEPT PLANS	C.H	22.09.2017




Project	RAPID BUS ROUTE ASSESSMENT
Title	CONCEPT DESIGN FOR PARKING AND SIGNAGE ROUTES 412 AND M41 TSN 220666 BITZIOS REF #134

Design	D.C	Drawn	C.H	Checked	T.W
<b>CONCEPT DESIGN</b>			Date	22.09.2017	
Project Number	P2092	Sheet Number	123	Issue	004



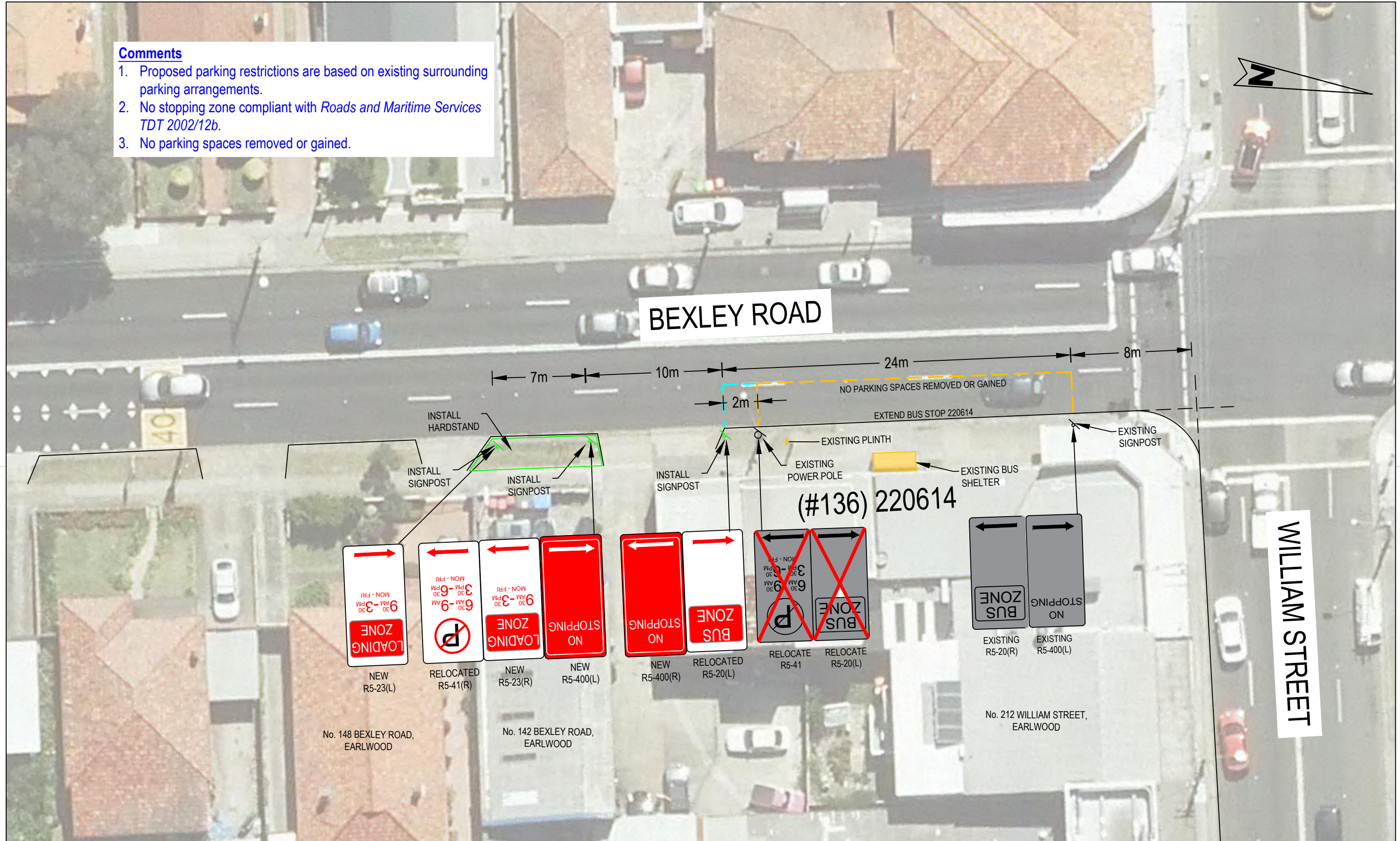
**Comments**

- Proposed parking restrictions are based on existing surrounding parking arrangements.
- No stopping zone compliant with *Roads and Maritime Services TDT 2002/12b*.
- No parking spaces removed or gained.



**BEXLEY ROAD**

**WILLIAM STREET**



No. 148 BEXLEY ROAD, EARLWOOD

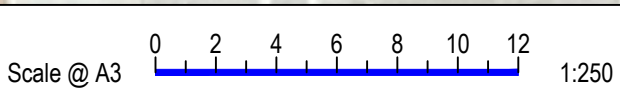
No. 142 BEXLEY ROAD, EARLWOOD

No. 212 WILLIAM STREET, EARLWOOD

**BITZIOS**  
consulting  
traffic engineering ■ transport planning

**Gold Coast**  
Suite 26, 58 Riverwalk Avenue, Robina QLD 4226.  
P: (07) 5562-5377  
W: www.bitziosconsulting.com.au  
**Brisbane**  
Level 2, 428 Upper Edward Street, Spring Hill 4000.  
P: (07) 3831-4442  
E: admin@bitziosconsulting.com.au  
**Sydney**  
Studio 203, 3 Gladstone Street, Newtown NSW 2042.  
P: (02) 9557 6202

REVISIONS		Drawn	Date
Issue	Revisions/Descriptions		
001	CONCEPT PLANS	D.C	15.11.2016
002	CONCEPT PLANS	C.W	21.12.2016
003	CONCEPT PLANS	G.Y	27.01.2017
004	CONCEPT PLANS	C.H	22.09.2017

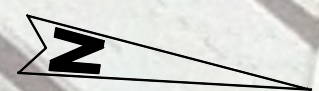


Project  
**RAPID BUS ROUTE ASSESSMENT**

Title  
CONCEPT DESIGN FOR PARKING AND SIGNAGE  
ROUTES 4, 400, 412 AND M41  
TSN 220614  
BITZIOS REF #136

Design	Drawn	Checked
G.Y	C.H	T.W
<b>CONCEPT DESIGN</b>		Date 22.09.2017
Project Number	Sheet Number	Issue
P2092	124	004



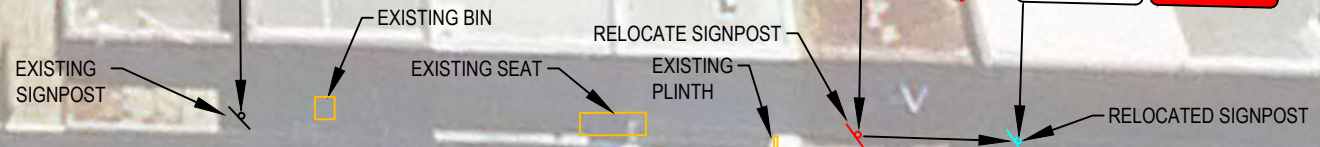
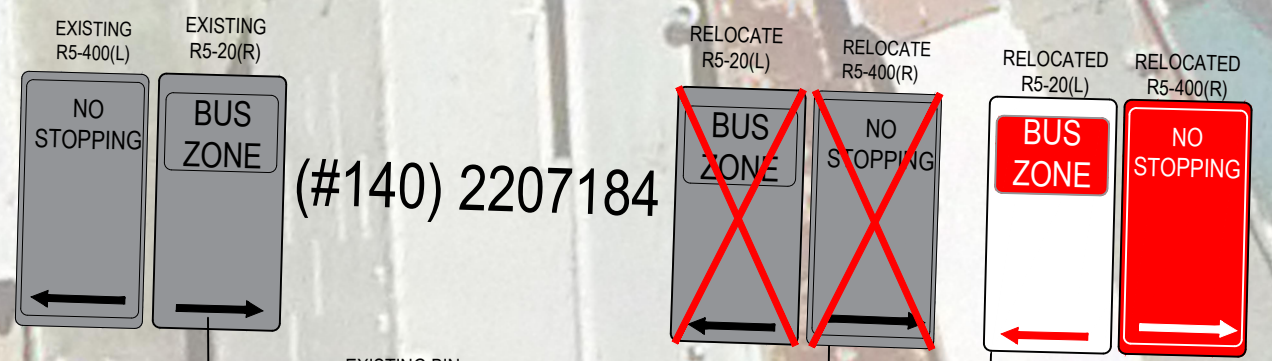


- Comments**
- Proposed parking restrictions are based on existing surrounding parking arrangements.
  - No stopping zone compliant with *Roads and Maritime Services TDT 2002/12C*.
  - No parking spaces removed or gained.

No. 301 BEXLEY ROAD, BEXLEY NORTH  
 No. 299 BEXLEY ROAD, BEXLEY NORTH  
 No. 297A BEXLEY ROAD, BEXLEY NORTH  
 No. 297 BEXLEY ROAD, BEXLEY NORTH  
 No. 295 BEXLEY ROAD, BEXLEY NORTH  
 No. 293 BEXLEY ROAD, BEXLEY NORTH

DEMAINE AVENUE

(#140) 2207184



EXTEND BUS STOP 2207184

NO PARKING SPACES REMOVED OR GAINED

19m

26m

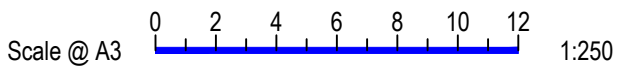
5m

BEXLEY ROAD



**Gold Coast**  
 Suite 26, 58 Riverwalk Avenue, Robina QLD 4226.  
 P: (07) 5562-5377  
 W: www.bitziosconsulting.com.au  
**Brisbane**  
 Level 2, 428 Upper Edward Street, Spring Hill 4000.  
 P: (07) 3831-4442  
 E: admin@bitziosconsulting.com.au  
**Sydney**  
 Studio 203, 3 Gladstone Street, Newtown NSW 2042.  
 P: (02) 9557 6202

REVISIONS			
Issue	Revisions/Descriptions	Drawn	Date
001	CONCEPT PLANS	D.C	15.11.2016
002	CONCEPT PLANS	C.W	21.12.2016
003	CONCEPT PLANS	C.W	25.01.2017
004	CONCEPT PLANS	C.H	22.09.2017

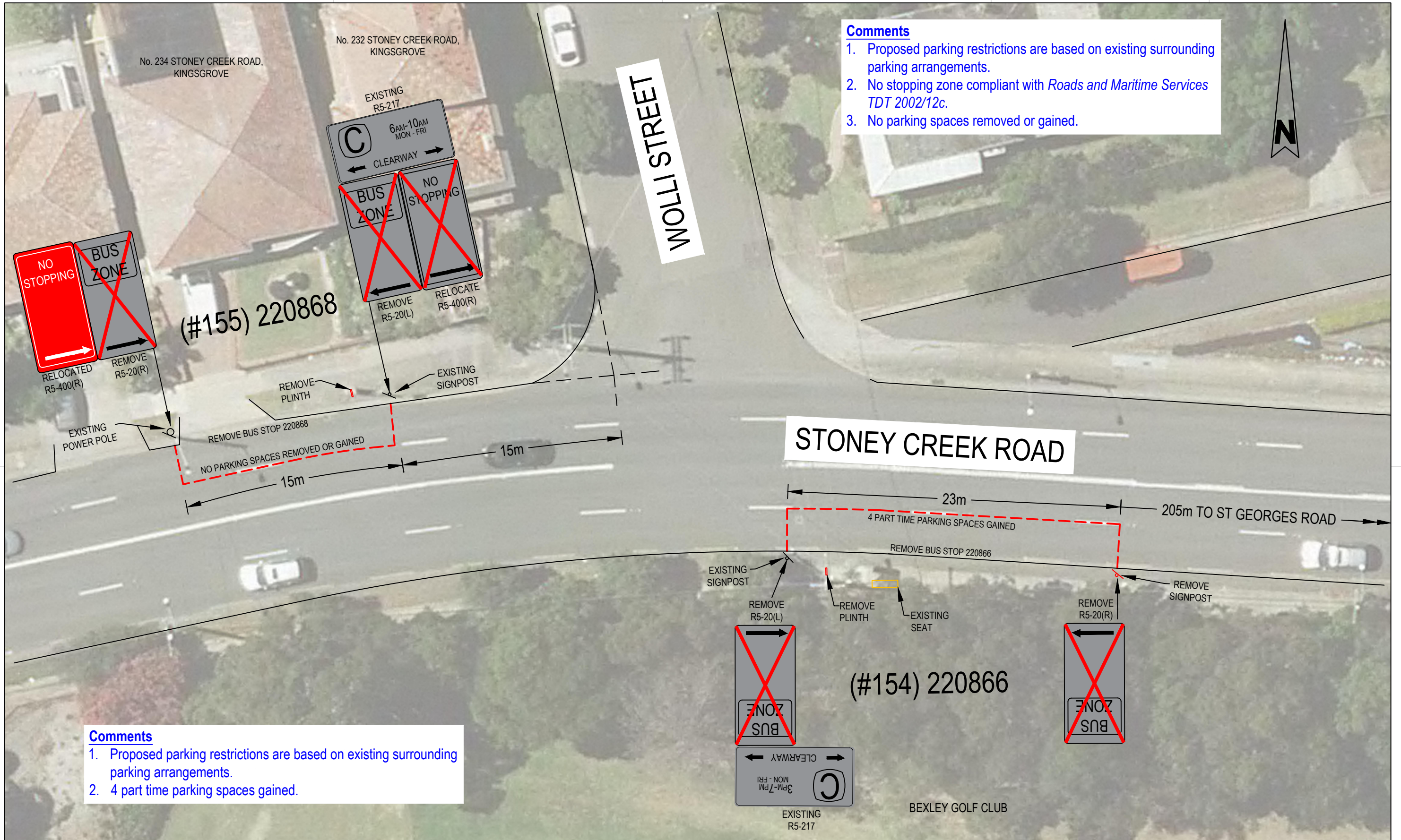


Project  
 RAPID BUS ROUTE ASSESSMENT

Title  
 CONCEPT DESIGN FOR PARKING AND SIGNAGE  
 ROUTES 400, 446, 491, 493, 495 AND M41  
 TSN 2207184  
 BITZIOS REF #140

Design	Drawn	Checked
D.C	C.H	T.W
CONCEPT DESIGN		Date
		22.09.2017
Project Number	Sheet Number	Issue
P2092	125	004





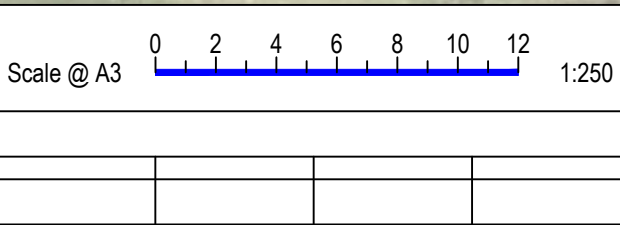
**Comments**

- Proposed parking restrictions are based on existing surrounding parking arrangements.
- No stopping zone compliant with *Roads and Maritime Services TDT 2002/12c*.
- No parking spaces removed or gained.

**Comments**

- Proposed parking restrictions are based on existing surrounding parking arrangements.
- 4 part time parking spaces gained.

REVISIONS			
Issue	Revisions/Descriptions	Drawn	Date
001	CONCEPT PLANS	D.C	15.11.2016
002	CONCEPT PLANS	C.W	21.12.2016
003	CONCEPT PLANS	G.Y	27.01.2017
004	CONCEPT PLANS	C.H	22.09.2017

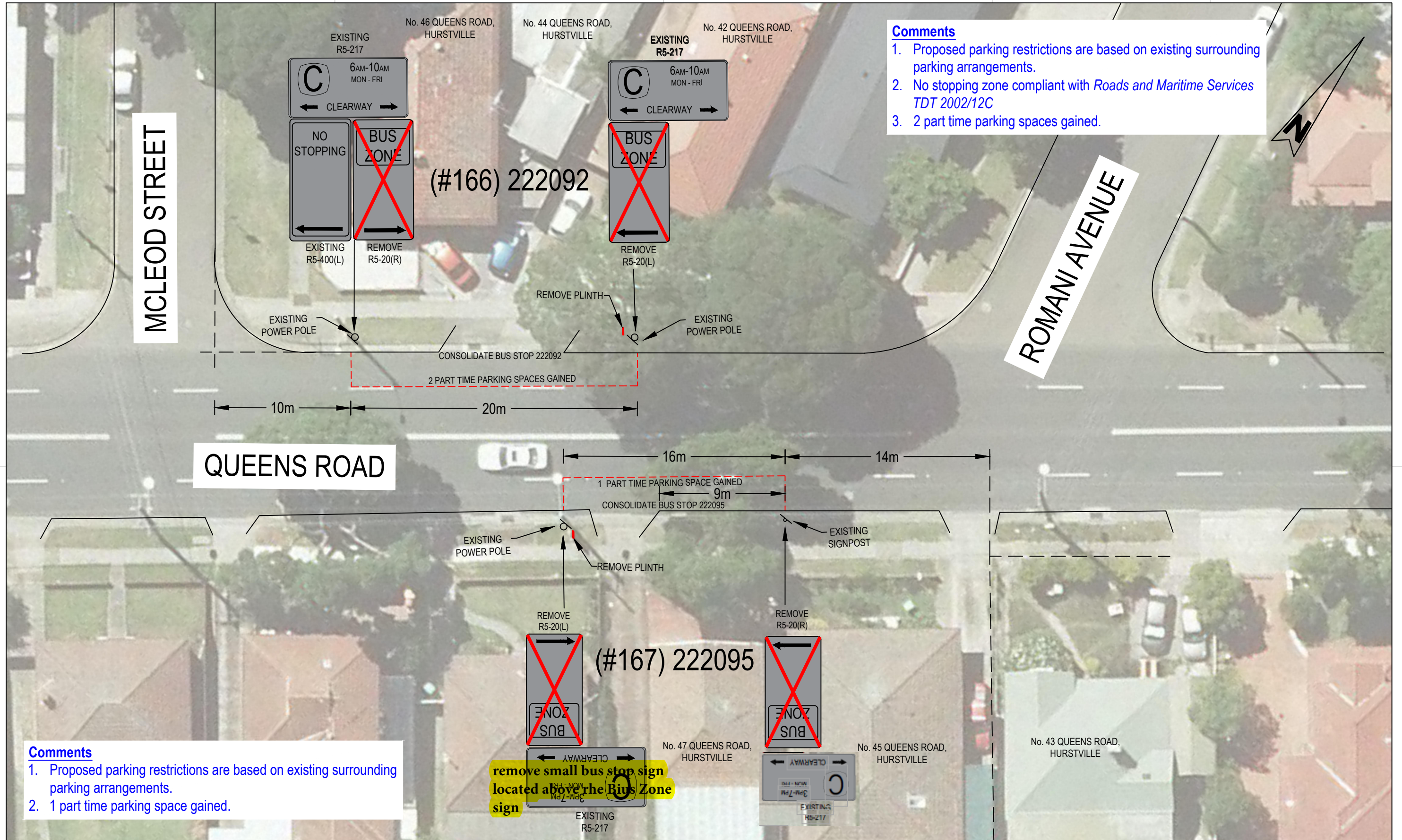


Project  
RAPID BUS ROUTE ASSESSMENT

Title  
CONCEPT DESIGN FOR PARKING AND SIGNAGE  
ROUTES 492 AND M41  
TSN 220866 & 220868  
BITZIOS REF #154 & #155

Design	Drawn	Checked
D.C	C.H	T.W
<b>CONCEPT DESIGN</b>		Date 22.09.2017
Project Number P2092	Sheet Number 127	Issue 004





**Comments**

- Proposed parking restrictions are based on existing surrounding parking arrangements.
- No stopping zone compliant with *Roads and Maritime Services TDT 2002/12C*
- 2 part time parking spaces gained.

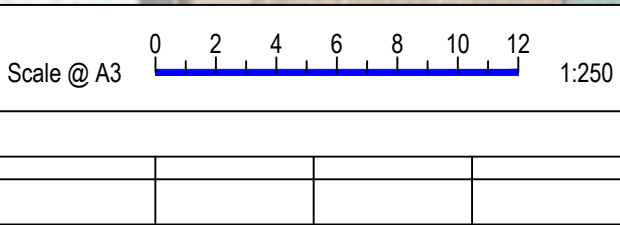
**Comments**

- Proposed parking restrictions are based on existing surrounding parking arrangements.
- 1 part time parking space gained.



**Gold Coast**  
 Suite 26, 58 Riverwalk Avenue, Robina QLD 4226.  
 P: (07) 5562-5377  
 W: www.bitziosconsulting.com.au  
**Brisbane**  
 Level 2, 428 Upper Edward Street, Spring Hill 4000.  
 P: (07) 3831-4442  
 E: admin@bitziosconsulting.com.au  
**Sydney**  
 Studio 203, 3 Gladstone Street, Newtown NSW 2042.  
 P: (02) 9557 6202

REVISIONS		Drawn	Date
Issue	Revisions/Descriptions		
001	CONCEPT PLANS	D.C	15.11.2016
002	CONCEPT PLANS	C.W	21.12.2016
003	CONCEPT PLANS	C.L	27.07.2017
004	CONCEPT PLANS	C.H	22.09.2017



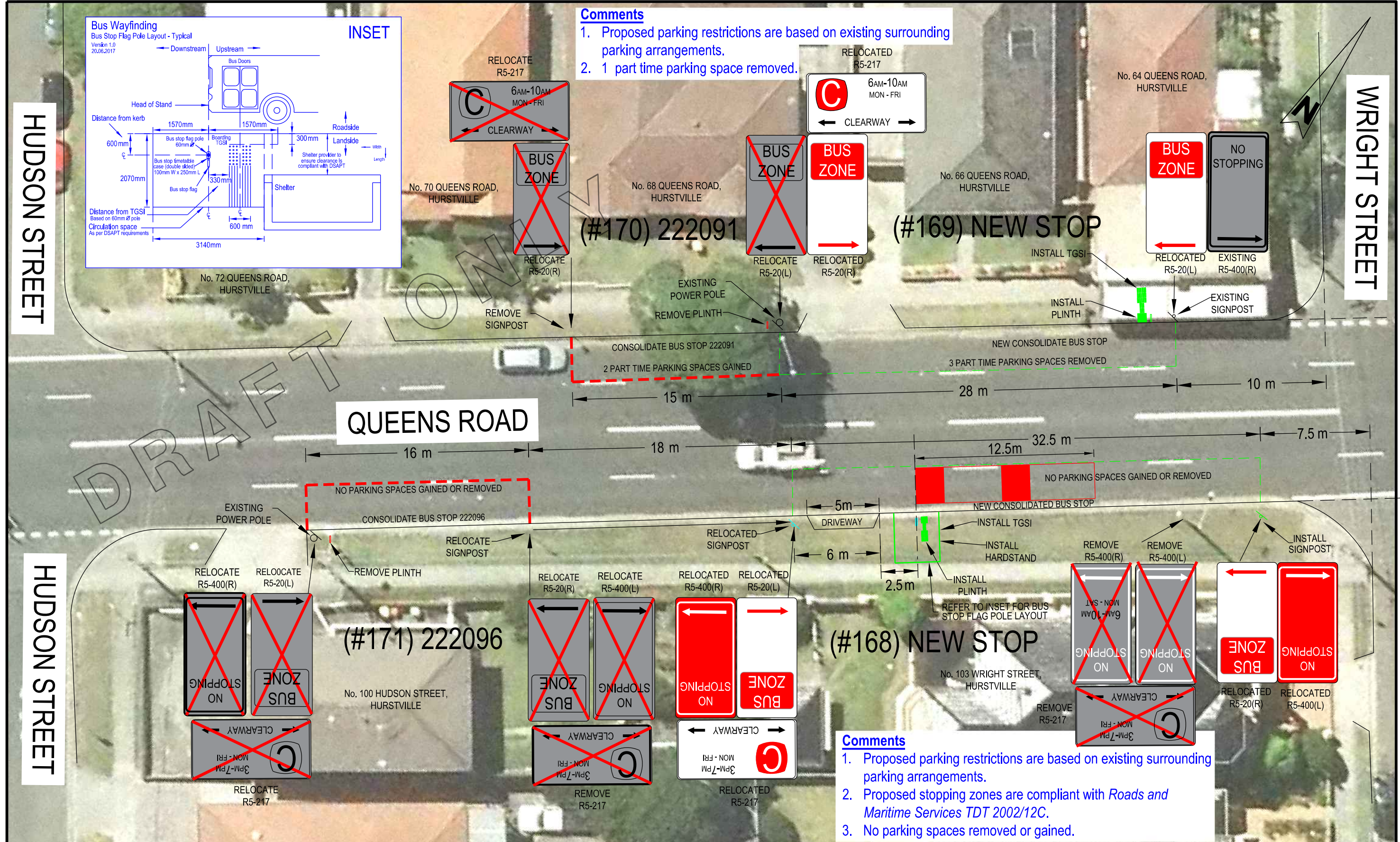
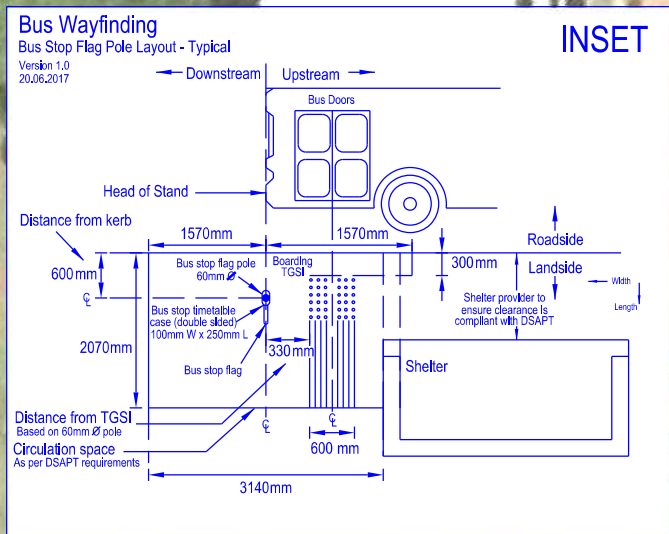
Project  
 RAPID BUS ROUTE ASSESSMENT

Title  
 CONCEPT DESIGN FOR PARKING AND SIGNAGE  
 ROUTES 490, 491 AND M41  
 TSN 222092 & 222095  
 BITZIOS REF #166 & #167

Design	Drawn	Checked
D.C	C.H	T.W
CONCEPT DESIGN		Date
		22.09.2017
Project Number	Sheet Number	Issue
P2092	128	004



**Comments**  
 1. Proposed parking restrictions are based on existing surrounding parking arrangements.  
 2. 1 part time parking space removed.



**Comments**  
 1. Proposed parking restrictions are based on existing surrounding parking arrangements.  
 2. Proposed stopping zones are compliant with *Roads and Maritime Services TDT 2002/12C*.  
 3. No parking spaces removed or gained.

REV	DATE	AMENDMENT / REVISION DESCRIPTION	WVR No.	APPROVAL

SCALES ON A3 SIZE DRAWING

SCALE 1:250m

CO-ORDINATE SYSTEM: MGA ZONE 56  
 HEIGHT DATUM: AHD

DRAWINGS / DESIGN PREPARED BY

SUITE 5/52-60 GEORGE STREET,  
 PARRAMATTA NSW 2150

TITLE	NAME	DATE
DRAWN	A. NEILL	
DRG CHECK	B. CHALICE	
DESIGN	A. NEILL	
DESIGN CHECK	B. CHALICE	
DESIGN MNGR		
PROJECT MNGR		

PROJECT  
 RAPID BUS ROUTE ASSESSMENT

CONCEPT DESIGN FOR PARKING AND SIGNAGE  
 ROUTES 458, 459 AND M41  
 TSN 213830 & 213833  
 REF #73 AND #74  
 PARKING AND SIGNAGE

PROJECT No. **201801**

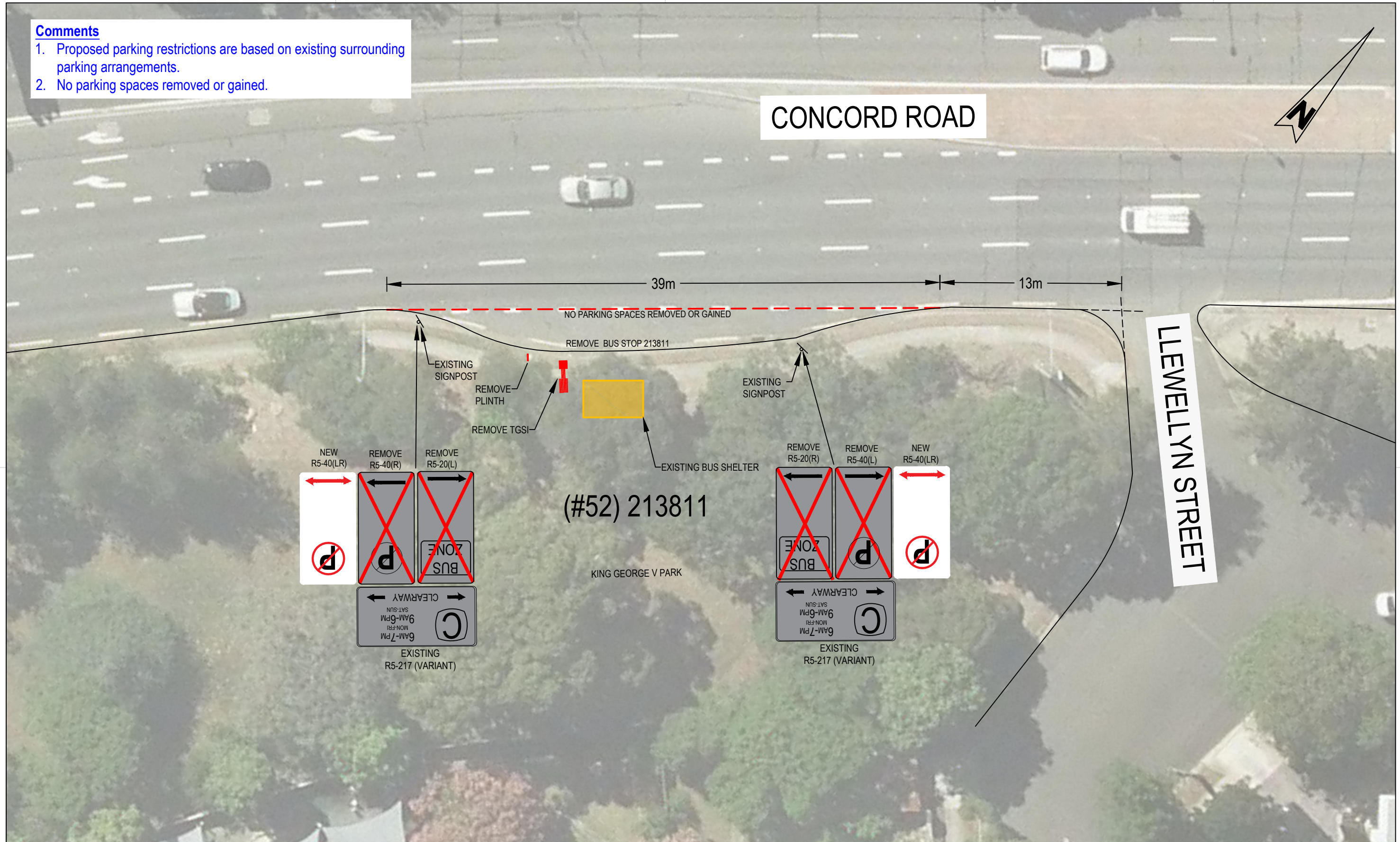
ISSUE STATUS: DESIGN STAGE - CONCEPT

ISSUE No. **001**

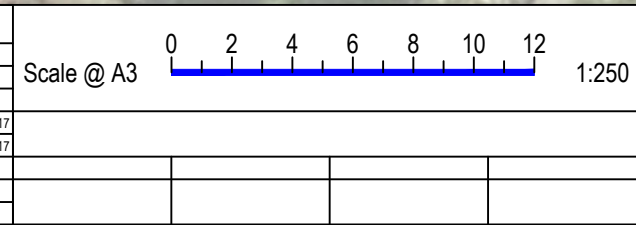


**Comments**

- Proposed parking restrictions are based on existing surrounding parking arrangements.
- No parking spaces removed or gained.



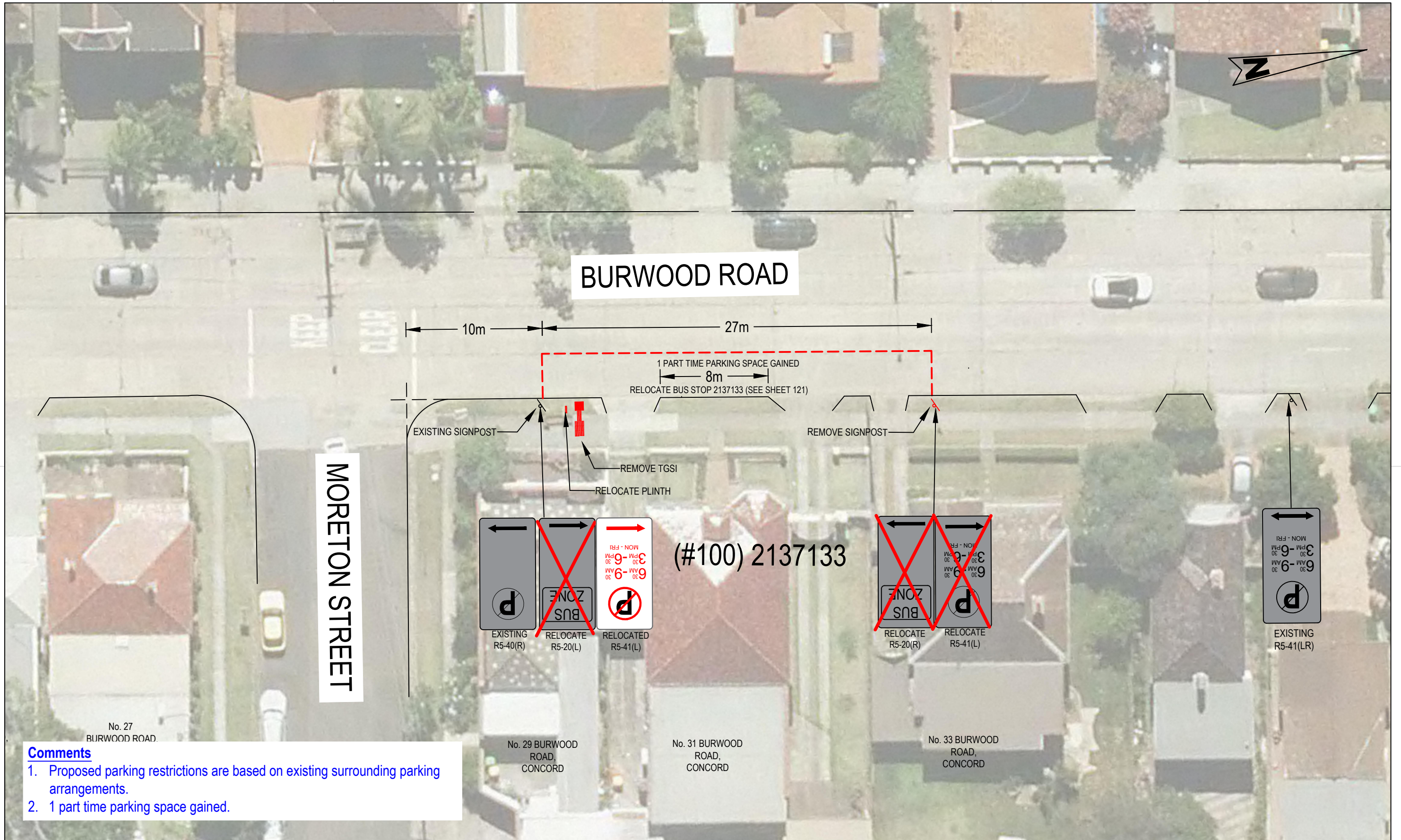
REVISIONS		Drawn	Date
Issue	Revisions/Descriptions		
001	NOT USED		
002	NOT USED		
003	NOT USED		
004	CONCEPT PLANS	C.H	22.09.2017
005	CONCEPT PLANS	C.W	02.11.2017



Project	RAPID BUS ROUTE ASSESSMENT
Title	CONCEPT DESIGN FOR PARKING AND SIGNAGE ROUTES 458, 459, 533 AND M41 TSN 213811 BITZIOS REF #52

Design	D.C	Drawn	C.W	Checked	T.W
<b>CONCEPT DESIGN</b>			Date	02.11.2017	
Project Number	P2092	Sheet Number	136	Issue	005





**Comments**

- Proposed parking restrictions are based on existing surrounding parking arrangements.
- 1 part time parking space gained.

REVISIONS		Drawn	Date
Issue	Revisions/Descriptions		
001	NOT USED	-	-
002	NOT USED	-	-
003	NOT USED	-	-
004	CONCEPT PLANS	C.H	22.09.2017

Scale @ A3 1:250

Project  
RAPID BUS ROUTE ASSESSMENT

Title  
CONCEPT DESIGN FOR PARKING AND SIGNAGE  
ROUTES 462, 463, 464, 466, 526 AND M41  
TSN 2137133  
BITZIOS REF #100

Design K.K	Drawn C.H	Checked T.W
<b>CONCEPT DESIGN</b>		Date 22.09.2017
Project Number P2092	Sheet Number 137	Issue 004