

Hauling material between Spencers Cutting and Rosewood Oxley Highway upgrades, from Wednesday 1 August

The NSW Government is funding a \$25 million upgrade of the Oxley Highway at Spencers Cutting and a \$15 million upgrade at Rosewood to improve safety and traffic efficiency.

Both projects are progressing well, with clearing completed and earthworks underway.

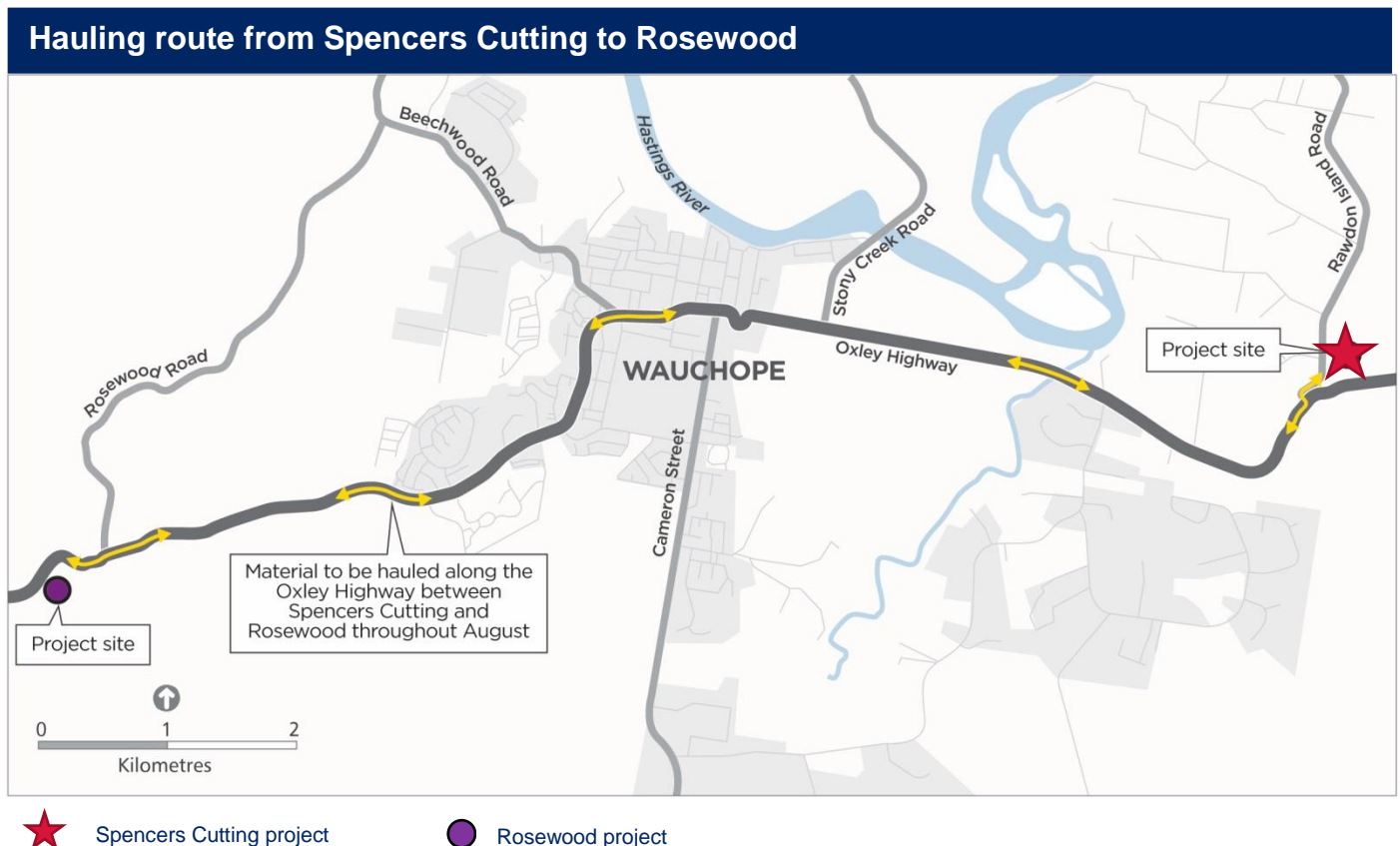
We are preparing to move about 20,000 cubic metres of excess earthwork material from the Spencers Cutting project to the Rosewood project.

This will help us achieve cost savings and reduce the need to import material for the Rosewood project.

To achieve this, we will be hauling material along the Oxley Highway from Spencers Cutting to Rosewood throughout August. We expect this operation will take about five weeks to complete, weather permitting. We estimate there will be about 160 truck movements per day (80 laden and 80 un-laden).

This activity will be carried out during our standard work hours, **7am to 6pm** from **Monday to Friday**.

Every effort will be made to minimise traffic impacts associated with the hauling operation.



How will the work affect you?

The hauling work will involve the use of trucks which will generate some noise.

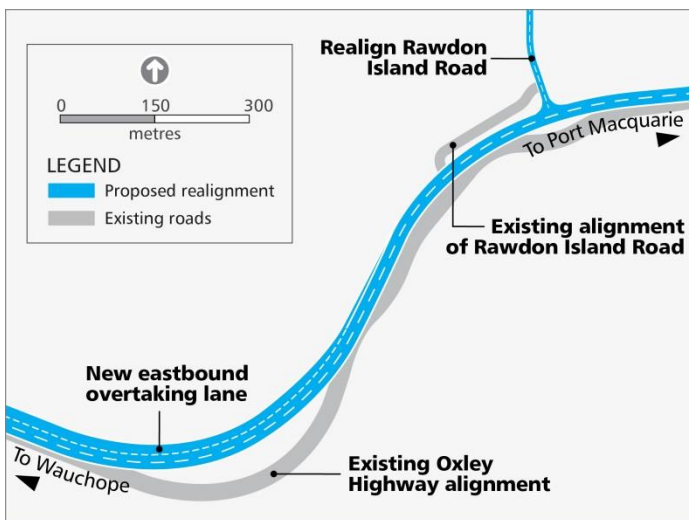
We will continuously monitor dust from the hauling operation and will ensure all loads are covered.

Contact

If you have any questions, please contact our Project Manager, Jarred Kohler on 02 6640 1300 or jarred.kohler@rms.nsw.gov.au.

Thank you for your patience during this important work.

Spencers Cutting upgrade

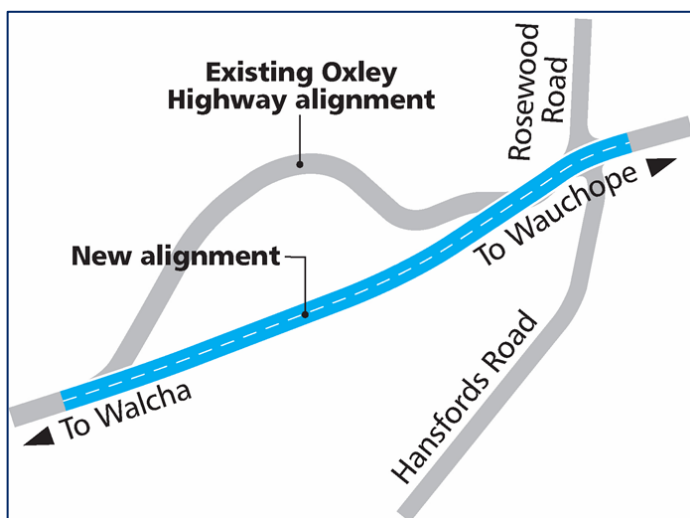


The Spencers Cutting upgrade is located about six kilometres east of Wauchope and includes:

- Removing dangerous bends by realigning the road
- Building an eastbound overtaking lane between Spencers Cutting and to the west of Rawdon Island Road
- Realigning the intersection with Rawdon Island Road
- Widening the highway to provide 3.5-metre lanes and two-metre shoulders
- Installing new safety barriers.

www.rms.nsw.gov.au/spencerscutting

Rosewood upgrade



The Rosewood upgrade is located about five kilometres west of Wauchope and includes:

- Removing dangerous bends by realigning the road
- Widening the road shoulders
- Improving drainage
- Installing new safety barriers.

www.rms.nsw.gov.au/rosewoodroad



If you need help understanding this information, please contact the Translating and Interpreting Service on 131 450 and ask them to call us on 131 782.