

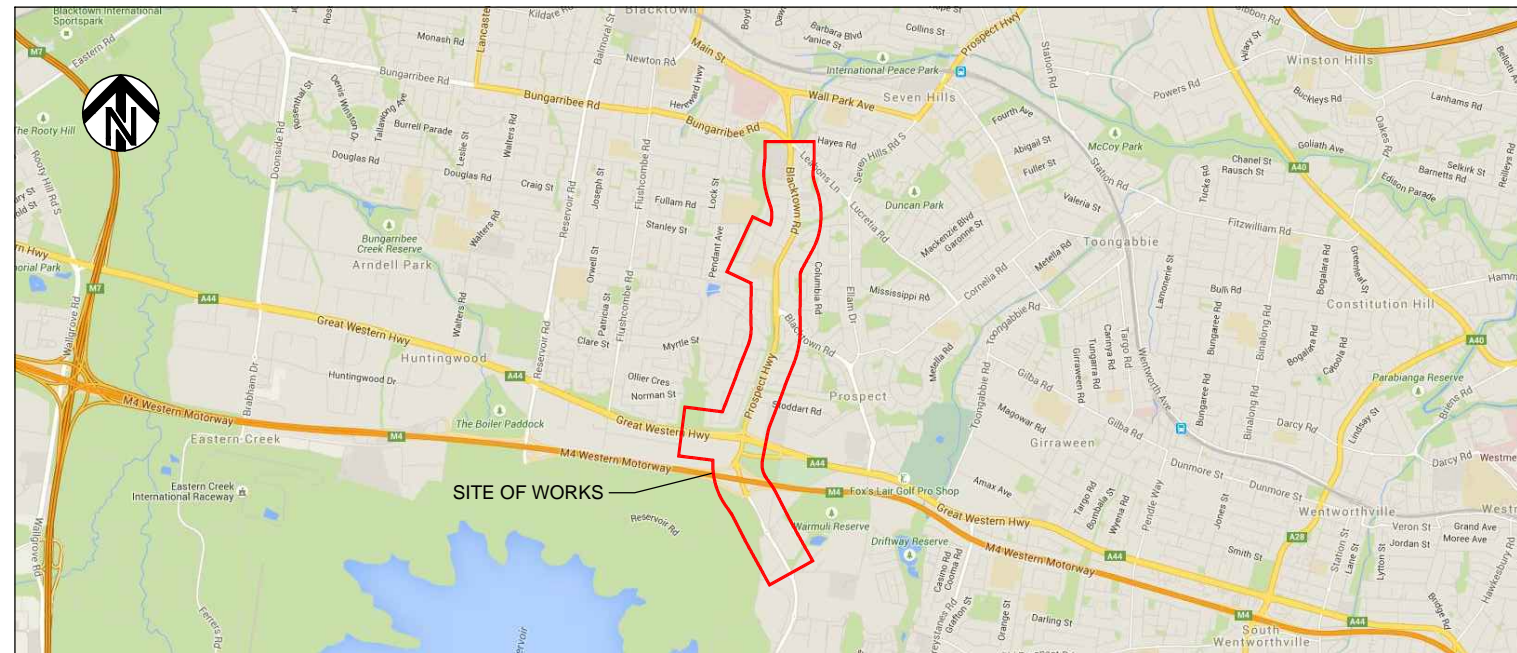


CITY OF BLACKTOWN

MR644 - PROSPECT HIGHWAY

PROSPECT HIGHWAY UPGRADE FROM RESERVOIR ROAD TO 200m NORTH OF ST MARTINS CRESCENT

100% DETAILED DESIGN GENERAL



LOCALITY PLAN

NOT FOR CONSTRUCTION

THIS DRAWING MAY BE PREPARED IN COLOUR AND MAY BE INCOMPLETE IF COPIED
150mm ON A3 SIZE ORIGINAL

DRAWING FILE LOCATION / NAME
V:_Vault\Projects\30012378\CAD\DWG\01_GE_Genera\DS2015-000269-DD-GE-0001.dwg

PREPARED BY

SMEC AUSTRALIA PTY LTD
ABN 47 065 475 149
LEVEL 5 20 BERRY STREET
NORTH SYDNEY NSW 2060
PH 02 9925-5555 FAX 02 9925-5566

DESIGNED	SIGNED
NAME	TITLE
DATE	

REVIEWED	SIGNED
NAME	TITLE
DATE	

VERIFIED	SIGNED
NAME	TITLE
DATE	

LINEAR REFERENCING
START: 0000644, 0023, A1, 021 FINISH: 0000644, 0060, A2, 458

PLOT DATE / TIME
18 Feb 2016 15:22:01

PLOT BY
cb2704708

RMS PROJECT MANAGER
NAME

TITLE

VALIDATION AND ACCEPTANCE OF THESE DRAWINGS AND THE DESIGN SHOWN THEREON IS TO BE CARRIED OUT UNDER SEPARATE PROCESS

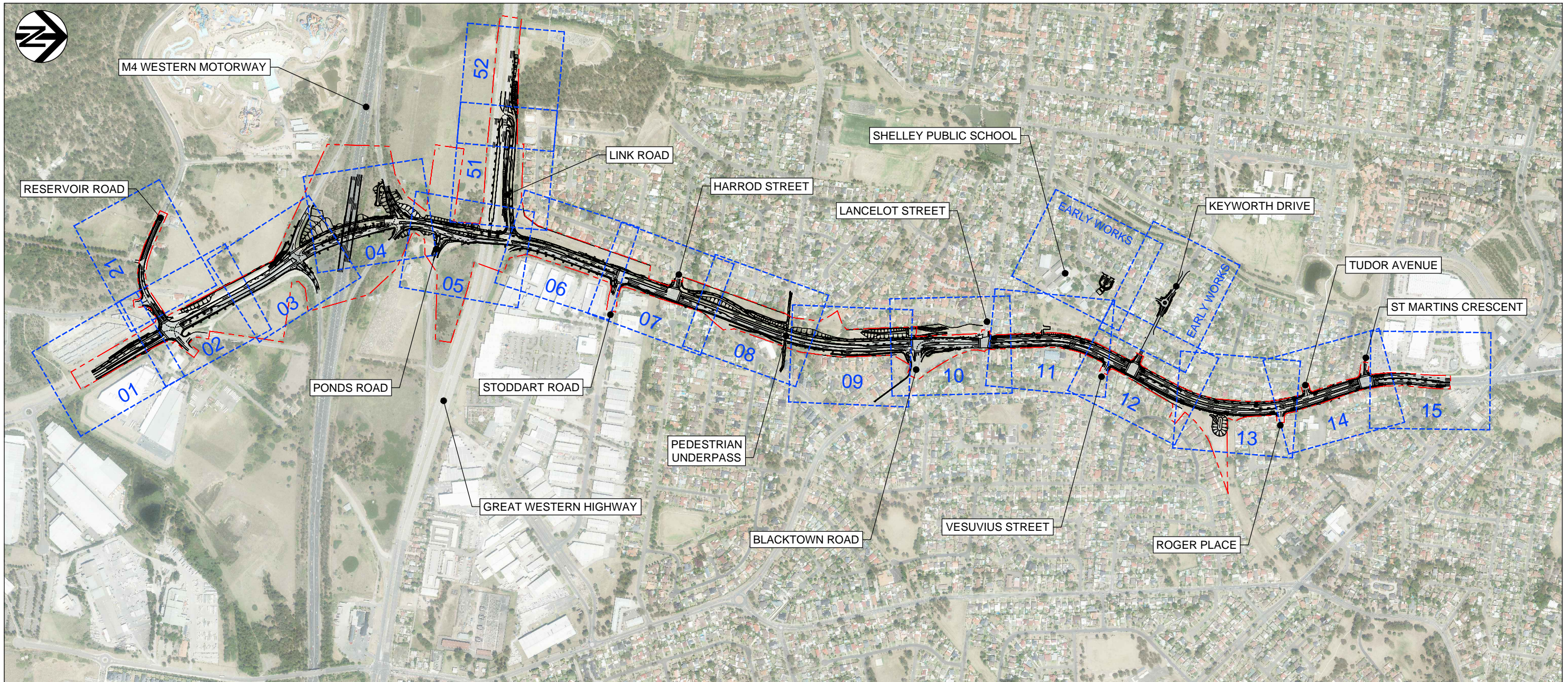
CLIENT

Transport
Roads & Maritime
Services

PREPARED FOR

CITY OF BLACKTOWN MR644 PROSPECT HIGHWAY PROSPECT HWY UPGRADE FROM RESERVOIR ROAD TO 200m NORTH OF ST MARTINS CRESCENT		A3
RMS PROJECT No.	DESIGN PROJECT No.	
RMS REGISTRATION No.	DS2015/000269	PART 1
ISSUE STATUS 100% DETAILED	EDMS No. DS2015-000269	SHEET No. GE-0001 ISSUE 01

THIS DRAWING MAY BE PREPARED IN COLOUR AND MAY BE INCOMPLETE IF COPIED

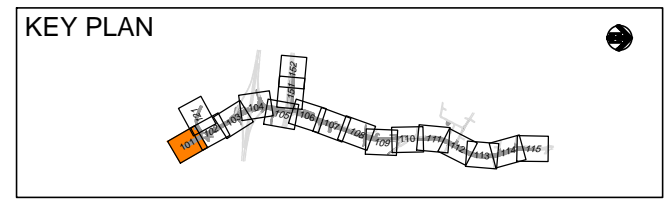
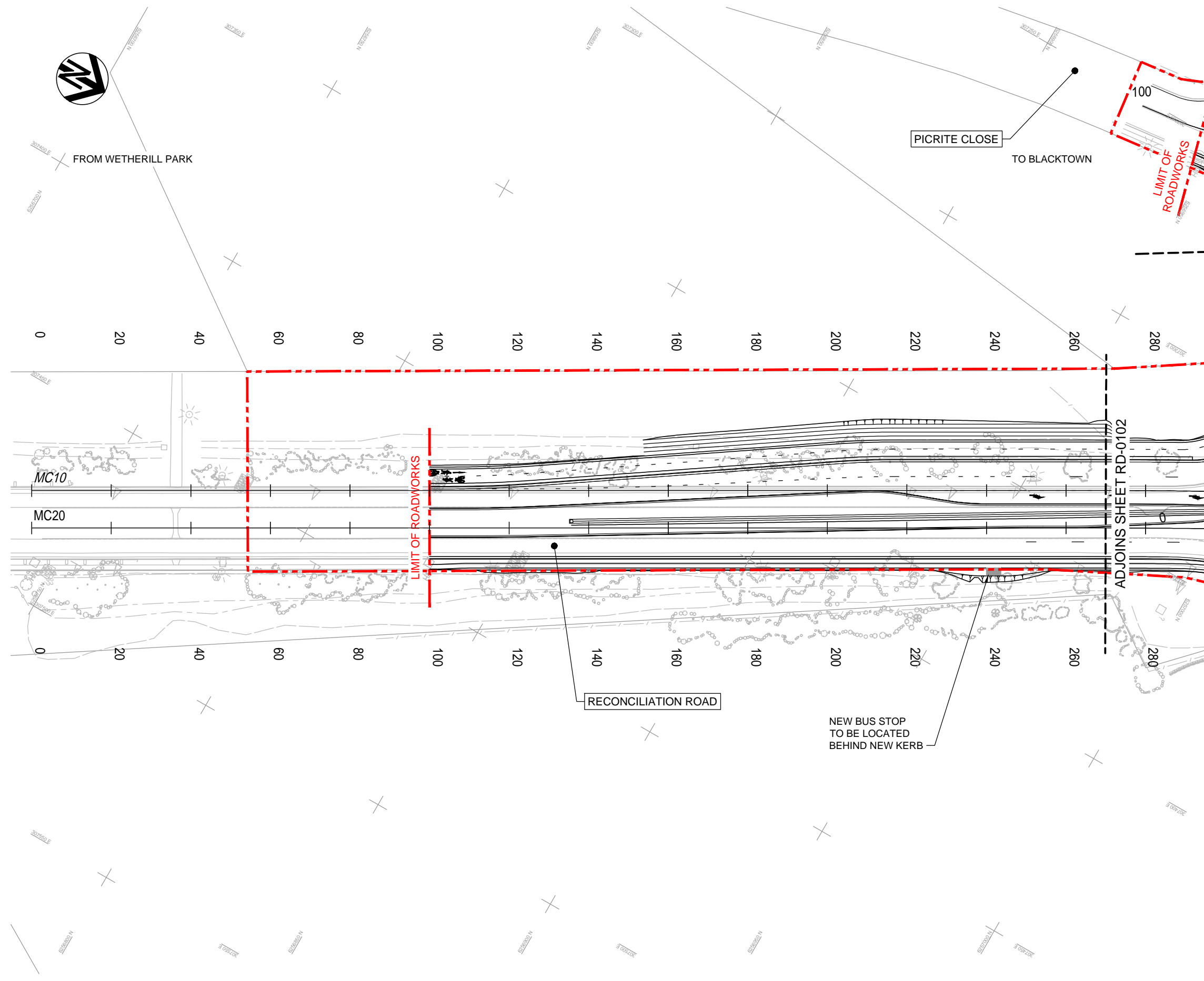


NOT FOR CONSTRUCTION

DRAWING FILE LOCATION / NAME V:_Vault\Projects\30012378\CAD\DWG\01_GE_Generals\DS2015-000269-DD-GE-0002.dwg		DESIGN LOT CODE RD-01	DESIGN MODEL FILE(S) USED FOR DOCUMENTATION OF THIS DRAWING DS2015-000269-DESIGN_RD00-03.txt		PLOT DATE / TIME 18 Feb 2016 15:22:40	PLOT BY cb2704708	CLIENT Transport Roads & Maritime Services		CITY OF BLACKTOWN MR644 PROSPECT HIGHWAY PROSPECT HWY UPGRADE FROM RESERVOIR ROAD TO 200m NORTH OF ST MARTINS CRESCENT GENERAL ARRANGMENT SHEET 1	A3
EXTERNAL REFERENCE FILES	REV	DATE	AMENDMENT / REVISION DESCRIPTION	WVR No.	APPROVAL	SCALES ON A3 SIZE DRAWING		DRAWINGS / DESIGN PREPARED BY		
	0	03.06.15	DETAILED DESIGN ISSUE FOR 50% REVIEW	0016	CS	SCALE 1:10000		SMC SMEC AUSTRALIA PTY LTD ABN 47 065 475 149 LEVEL 5 20 BERRY STREET NORTH SYDNEY NSW 2060 PH 02 9925-5555 FAX 02 9925-5566		
	1	18.02.16	DETAILED DESIGN ISSUE FOR 100% REVIEW	0046	CS					
TITLE	NAME	DATE								
DRAWN	C. BRITS	18.02.16								
DRG CHECK	R. STEENKAMP	18.02.16								
DESIGN	C. DALGLEISH	18.02.16								
DESIGN CHECK	R. STEENKAMP	18.02.16								
DESIGN MNGR	S. TAYLOR	18.02.16								
PROJECT MNGR	C. SUTTON	18.02.16								
PREPARED FOR		RMS REGISTRATION No. DS2015/000269		ISSUE STATUS 100% DETAILED		EDMS No. DS2015-000269	SHEET No. GE-0002	PART 1	ISSUE 01	SHEET 2 OF 811



LEGEND	
	ROAD CONTROL LINE
	REF APPROVED PROJECT BOUNDARY
	LIMIT OF ROAD WORKS
	EXISTING FENCING
	EXISTING PROPERTY BOUNDARY
	EXISTING ROADS AND TRACKS
	RETAINING WALL
	NOISE WALL
	PEDESTRIAN HANDRAIL
	GUARDRAIL
	TYPE F SAFETY BARRIER
	SF KERB
	SFM KERB
	SM KERB
	SA KERB
	SA MODIFIED KERB
	SB KERB
	SO KERB
	ELSHOLZ KERB
	PROPERTY WORKS DRAWING REFERENCE



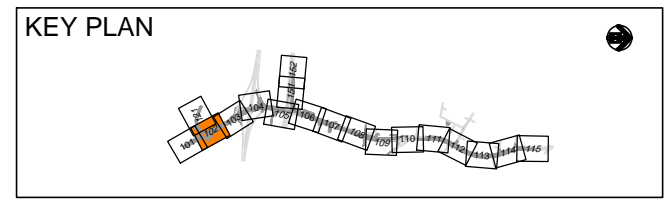
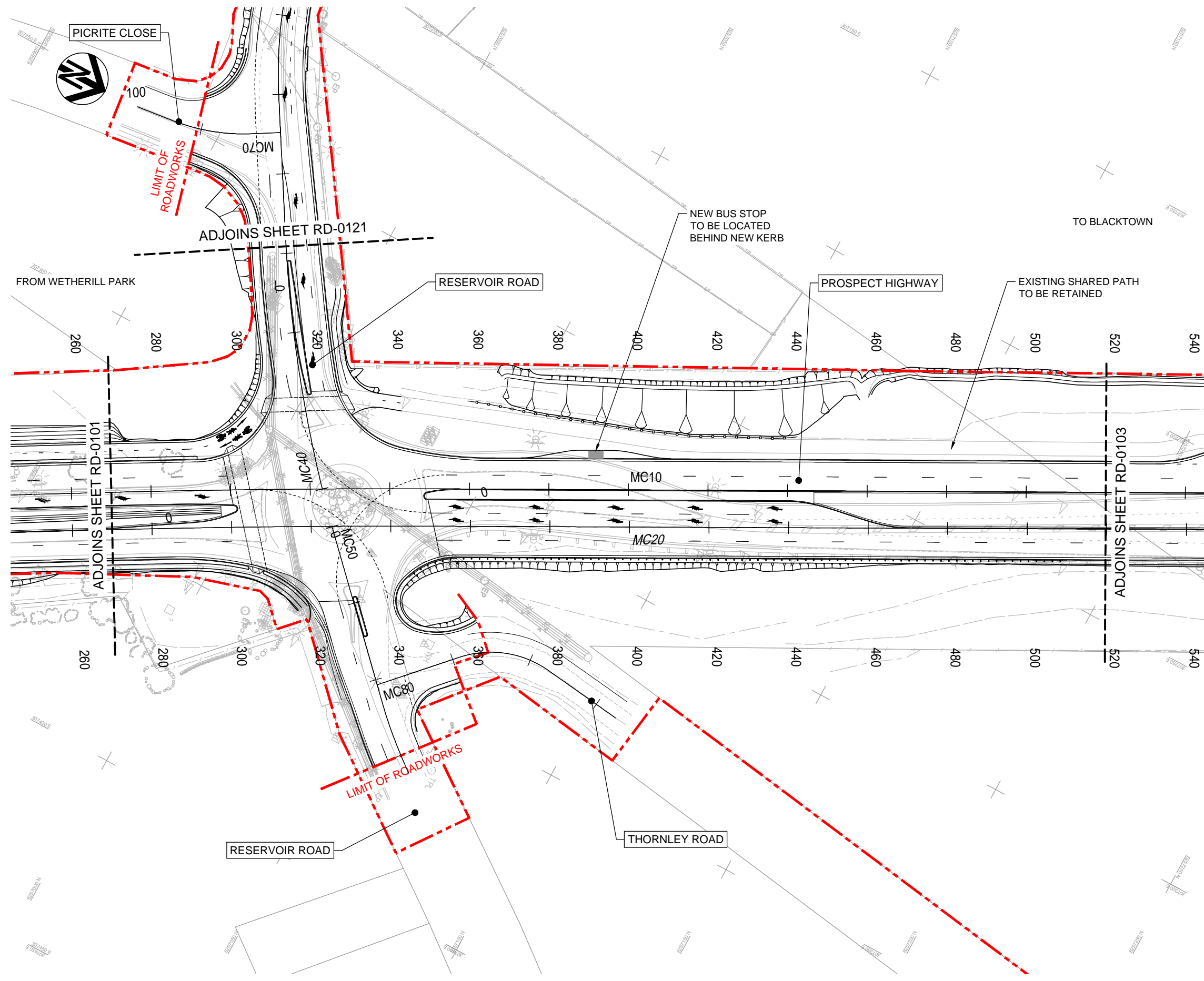
NOT FOR CONSTRUCTION

THIS DRAWING MAY BE PREPARED IN COLOUR AND MAY BE INCOMPLETE IF COPIED

DRAWING FILE LOCATION / NAME V:_Vault\Projects\30012378\CAD\DWG\03_RD_Roads\DS2015-000269-DD-RD-0101.dwg		DESIGN LOT CODE RD-01	DESIGN MODEL FILE(S) USED FOR DOCUMENTATION OF THIS DRAWING DS2015-000269-DESIGN_RD00-03.txt	PLOT DATE / TIME 18 Feb 2016 15:27:04	PLOT BY TF11535	CLIENT Transport Roads & Maritime Services	CITY OF BLACKTOWN MR644 PROSPECT HIGHWAY PROSPECT HWY UPGRADE FROM RESERVOIR ROAD TO 200m NORTH OF ST MARTINS CRESCENT ROAD ALIGNMENT PLAN SHEET 1	A3		
EXTERNAL REFERENCE FILES	REV	DATE	AMENDMENT / REVISION DESCRIPTION	WVR No.	APPROVAL	SCALES ON A3 SIZE DRAWING	DRAWINGS / DESIGN PREPARED BY	TITLE	NAME	DATE
X:\RMS\WG4.2_C03	0	03.06.15	DETAILED DESIGN ISSUE FOR 50% REVIEW	0016	CS	SCALE 1:1000	 SMEC AUSTRALIA PTY LTD ABN 47 065 475 149 LEVEL 5 20 BERRY STREET NORTH SYDNEY NSW 2060 PH 02 9925-5555 FAX 02 9925-5566	DRAWN	C. BRITS	18.02.16
X:\BERRY_CTRL_1000	1	31.08.15	DETAILED DESIGN ISSUE FOR 80% REVIEW	0026	CS			DRG CHECK	R. STEENKAMP	18.02.16
X:\DES_MAIN_1000	2	18.02.16	DETAILED DESIGN ISSUE FOR 100% REVIEW	0046	CS			DESIGN	C. DALGLEISH	18.02.16
X:\KEY_1000						CO-ORDINATE SYSTEM MGA ZONE 56	HEIGHT DATUM AHD	DESIGN CHECK	R. STEENKAMP	18.02.16
X:\CADAST								DESIGN MNGR	S. TAYLOR	18.02.16
X:\STREET_NAMES_1000								PROJECT MNGR	C. SUTTON	18.02.16
X:\GRID										
X:\DES_CTRL_500										
X:\PW_TAG										
X:\BERRY_LIMIT_OF_WORKS.RD										

RMS REGISTRATION No.	DS2015/000269	PART	1
ISSUE STATUS	100% DETAILED	SHEET No.	RD-0101
EDMS No.	DS2015-000269	ISSUE	02

LEGEND	
	ROAD CONTROL LINE
	REF APPROVED PROJECT BOUNDARY
	LIMIT OF ROAD WORKS
	EXISTING FENCING
	EXISTING PROPERTY BOUNDARY
	EXISTING ROADS AND TRACKS
	RETAINING WALL
	NOISE WALL
	PEDESTRIAN HANDRAIL
	GUARDRAIL
	TYPE F SAFETY BARRIER
	SF KERB
	SFM KERB
	SM KERB
	SA KERB
	SA MODIFIED KERB
	SB KERB
	SO KERB
	ELSHOLZ KERB
PW-0124	PROPERTY WORKS DRAWING REFERENCE



NOT FOR CONSTRUCTION

THIS DRAWING MAY BE PREPARED IN COLOUR AND MAY BE INCOMPLETE IF COPIED

DRAWING FILE LOCATION / NAME V:_Vault\Projects\30012378\CAD\DWG\03_RD_Roads\DS2015-000269-DD-RD-0102.dwg		DESIGN LOT CODE RD-01	DESIGN MODEL FILE(S) USED FOR DOCUMENTATION OF THIS DRAWING DS2015-000269-DESIGN_RD00-03.txt	PLOT DATE / TIME 18 Feb 2016 15:27:38	PLOT BY TF11535	CLIENT Transport Roads & Maritime Services	CITY OF BLACKTOWN MR644 PROSPECT HIGHWAY PROSPECT HWY UPGRADE FROM RESERVOIR ROAD TO 200m NORTH OF ST MARTINS CRESCENT ROAD ALIGNMENT PLAN SHEET 2	A3		
EXTERNAL REFERENCE FILES	REV	DATE	AMENDMENT / REVISION DESCRIPTION	WVR No.	APPROVAL	SCALES ON A3 SIZE DRAWING	DRAWINGS / DESIGN PREPARED BY	TITLE	NAME	DATE
X:\RMS\WG4.2_C03	0	03.06.15	DETAILED DESIGN ISSUE FOR 50% REVIEW	0016	CS	SCALE 1:1000	 SMEC AUSTRALIA PTY LTD ABN 47 065 475 149 LEVEL 5 20 BERRY STREET NORTH SYDNEY NSW 2060 PH 02 9925-5555 FAX 02 9925-5566	DRAWN	C. BRITS	18.02.16
X:\BERRY	1	31.08.15	DETAILED DESIGN ISSUE FOR 80% REVIEW	0026	CS			DRG CHECK	R. STEENKAMP	18.02.16
X:\DESIGN	2	18.02.16	DETAILED DESIGN ISSUE FOR 100% REVIEW	0046	CS			DESIGN	C. DALGLEISH	18.02.16
X:\FRAME						CO-ORDINATE SYSTEM MGA ZONE 56		DESIGN CHECK	R. STEENKAMP	18.02.16
X:\GADAST						HEIGHT DATUM AHD		DESIGN MNGR	S. TAYLOR	18.02.16
X:\KEY								PROJECT MNGR	C. SUTTON	18.02.16
X:\LEG										
X:\GRID										
X:\P.W.										
X:\BERRY_LIMIT_OF_WORKS										

PREPARED FOR	RMS REGISTRATION No. DS2015/000269	PART 1
ISSUE STATUS 100% DETAILED	EDMS No. DS2015-000269	SHEET No. RD-0102
		ISSUE 02



FROM WETHERILL PARK

PROSPECT HIGHWAY

M4 WESTERN MOTORWAY WESTBOUND ENTRY RAMP

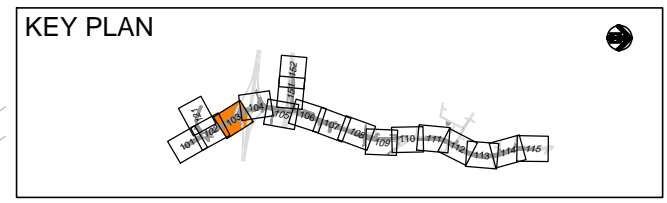
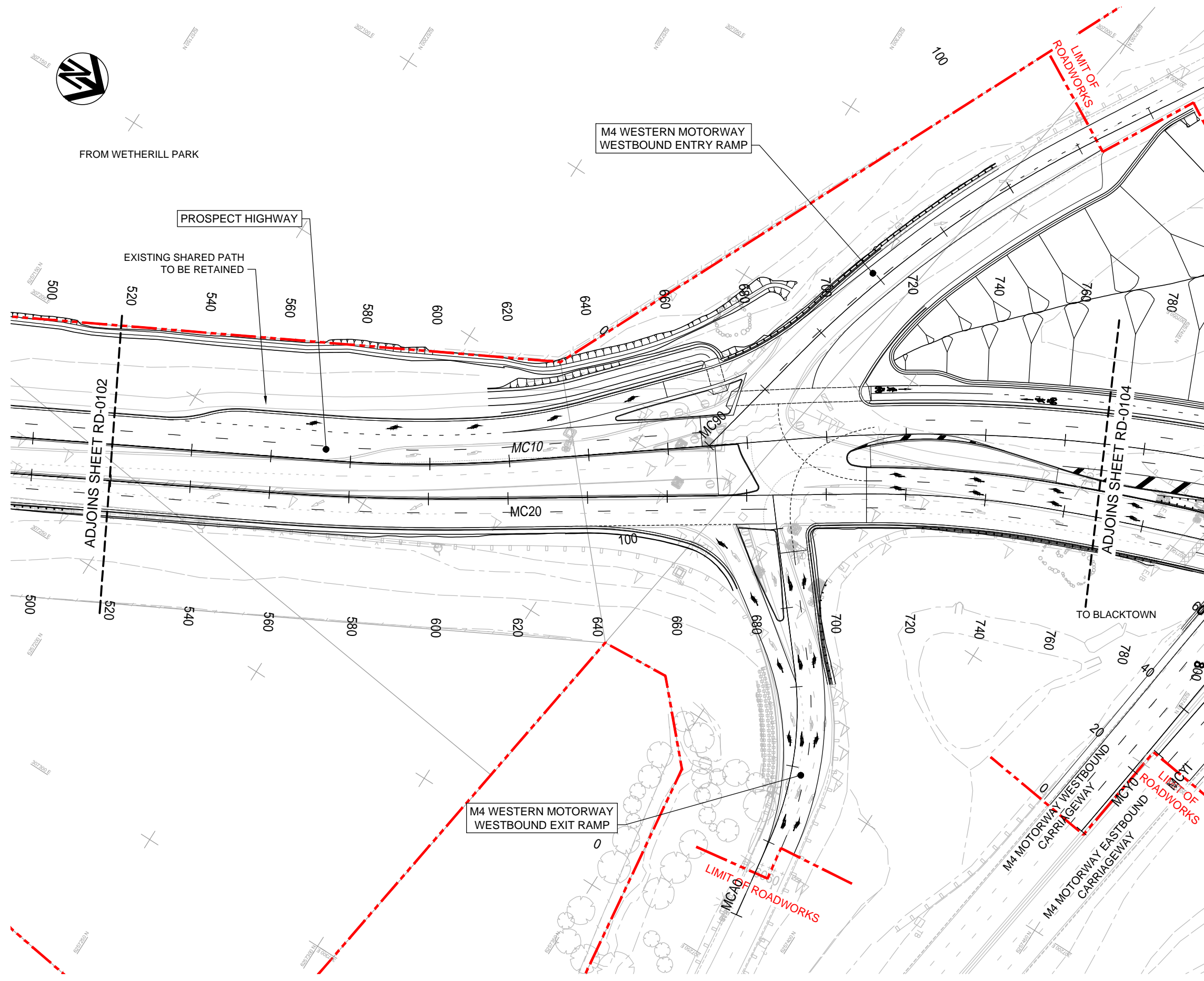
EXISTING SHARED PATH TO BE RETAINED

LIMIT OF ROADWORKS

M4 WESTERN MOTORWAY WESTBOUND EXIT RAMP

LIMIT OF ROADWORKS

- LEGEND**
- +—+— ROAD CONTROL LINE
 - - - - REF APPROVED PROJECT BOUNDARY
 - - - - LIMIT OF ROAD WORKS
 - - - - EXISTING FENCING
 - - - - EXISTING PROPERTY BOUNDARY
 - - - - EXISTING ROADS AND TRACKS
 - - - - RW - - - RW - - - RW - - - RW - - - RETAINING WALL
 - - - - NOISE WALL
 - - - - PEDESTRIAN HANDRAIL
 - - - - GUARDRAIL
 - - - - TYPE F SAFETY BARRIER
 - - - - SF KERB
 - - - - SFM KERB
 - - - - SM KERB
 - - - - SA KERB
 - - - - SA MODIFIED KERB
 - - - - SB KERB
 - - - - SO KERB
 - - - - ELSHOLZ KERB
 - PROPERTY WORKS DRAWING REFERENCE

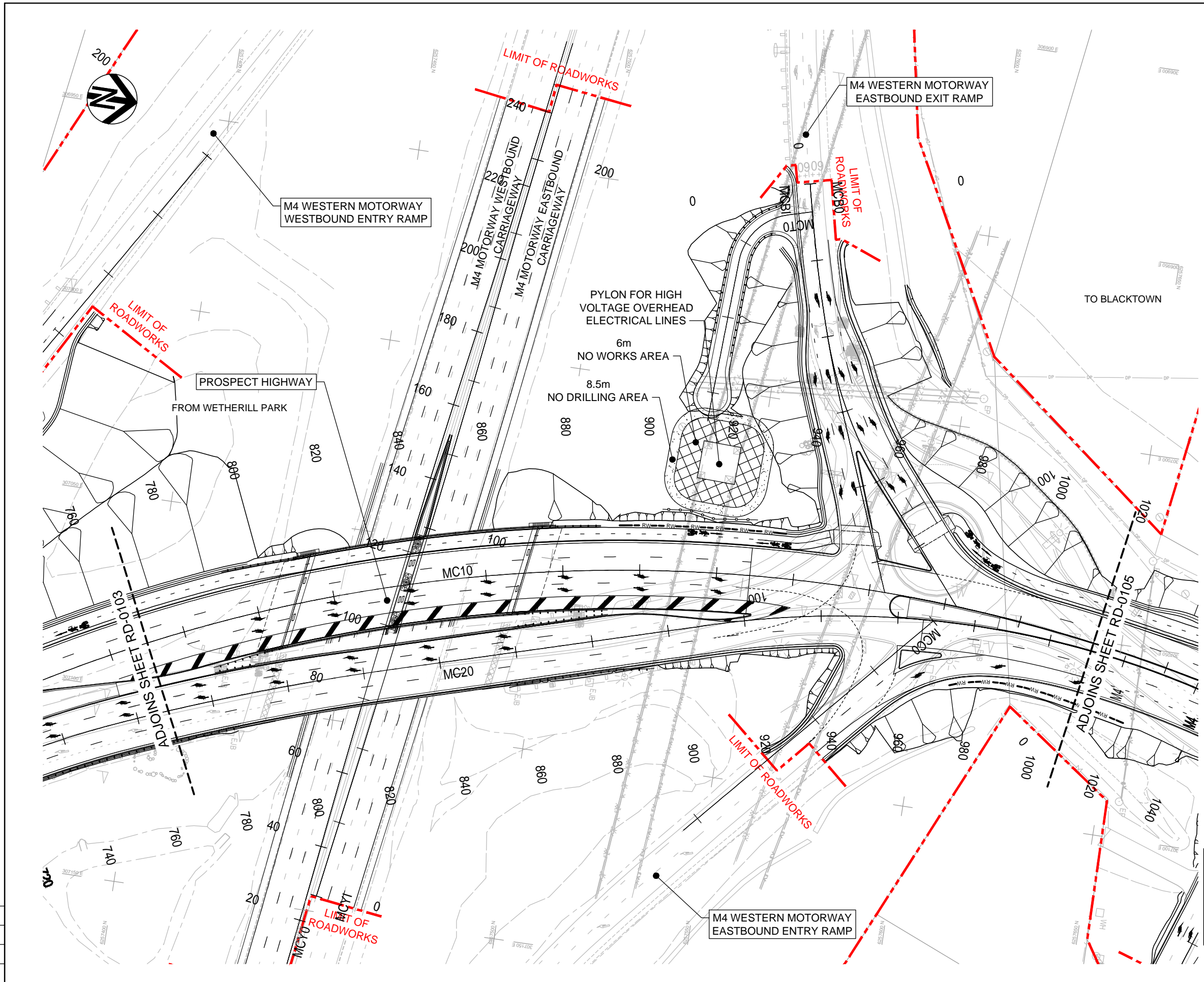


NOT FOR CONSTRUCTION

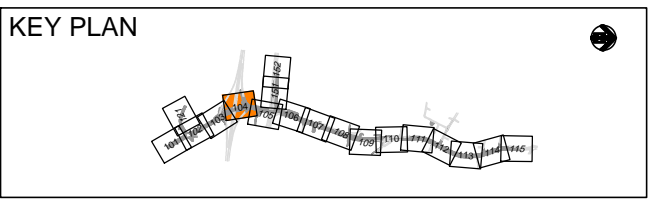
THIS DRAWING MAY BE PREPARED IN COLOUR AND MAY BE INCOMPLETE IF COPIED

DRAWING FILE LOCATION / NAME V:_Vault\Projects\30012378\CAD\DWG\03_Roads\DS2015-000269-DD-RD-0103.dwg		DESIGN LOT CODE RD-01	DESIGN MODEL FILE(S) USED FOR DOCUMENTATION OF THIS DRAWING DS2015-000269-DESIGN_RD00-03.txt	SCALE ON A3 SIZE DRAWING SCALE 1:1000	DRAWINGS / DESIGN PREPARED BY SMEC AUSTRALIA PTY LTD ABN 47 065 475 149 LEVEL 5 20 BERRY STREET NORTH SYDNEY NSW 2060 PH 02 9925-5555 FAX 02 9925-5566	PLOT DATE / TIME 18 Feb 2016 15:28:11	PLOT BY TF11535	CLIENT Transport Roads & Maritime Services	CITY OF BLACKTOWN MR644 PROSPECT HIGHWAY PROSPECT HWY UPGRADE FROM RESERVOIR ROAD TO 200m NORTH OF ST MARTINS CRESCENT ROAD ALIGNMENT PLAN SHEET 3	A3			
EXTERNAL REFERENCE FILES	REV	DATE	AMENDMENT / REVISION DESCRIPTION	WVR No.	APPROVAL	TITLE		NAME	DATE	PREPARED FOR	RMS REGISTRATION No. DS2015/000269		
X:\RMS\WG4.2_C03	0	03.06.15	DETAILED DESIGN ISSUE FOR 50% REVIEW	0016	CS	DRAWN		C. BRITS	18.02.16	RMS REGISTRATION No. DS2015/000269	EDMS No. DS2015-000269		
X:\BERRY_CTRL_1000	1	31.08.15	DETAILED DESIGN ISSUE FOR 80% REVIEW	0026	CS	DRG CHECK		R. STEENKAMP	18.02.16			SHEET No. RD-0103	ISSUE No. 02
X:\DESIGN_MAIN	2	18.02.16	DETAILED DESIGN ISSUE FOR 100% REVIEW	0046	CS	DESIGN		C. DALGLEISH	18.02.16				
X:\FRAME_1000						DESIGN CHECK		R. STEENKAMP	18.02.16				
X:\CADAST_NAMES_1000						DESIGN MGR		S. TAYLOR	18.02.16	© Roads and Maritime Services			
X:\KEY_1000						PROJECT MGR		C. SUTTON	18.02.16				
X:\LEG_RD													
X:\GRID													
X:\DES_CTRL_500													
X:\PW_TAG													
X:\BERRY_LIMIT_OF_WORKS_RD													

THIS DRAWING MAY BE PREPARED IN COLOUR AND MAY BE INCOMPLETE IF COPIED

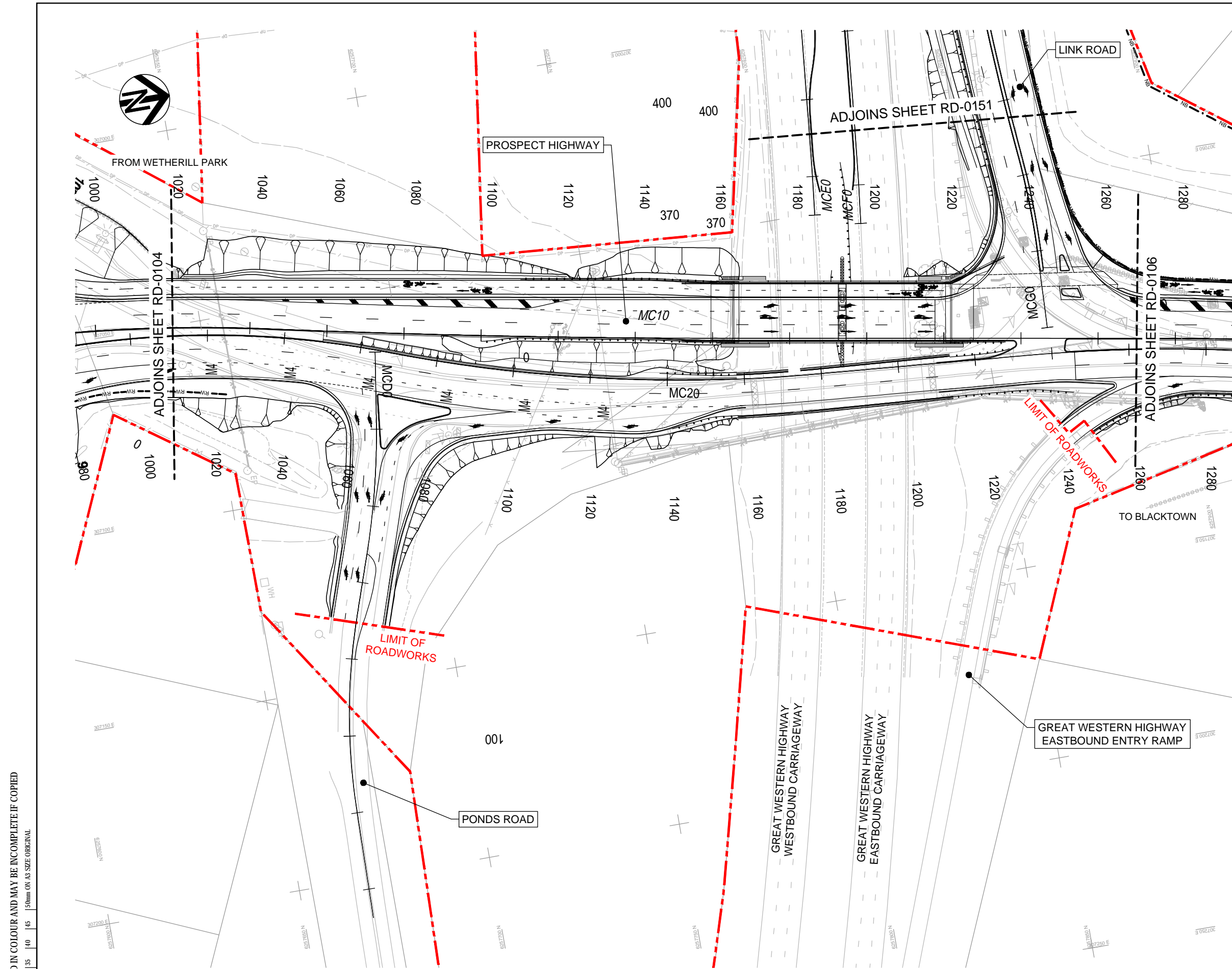


LEGEND	
	ROAD CONTROL LINE
	REF APPROVED PROJECT BOUNDARY
	LIMIT OF ROAD WORKS
	EXISTING FENCING
	EXISTING PROPERTY BOUNDARY
	EXISTING ROADS AND TRACKS
	RETAINING WALL
	NOISE WALL
	PEDESTRIAN HANDRAIL
	GUARDRAIL
	TYPE F SAFETY BARRIER
	SF KERB
	SFM KERB
	SM KERB
	SA KERB
	SA MODIFIED KERB
	SB KERB
	SO KERB
	ELSHOLZ KERB
PW-0124	PROPERTY WORKS DRAWING REFERENCE



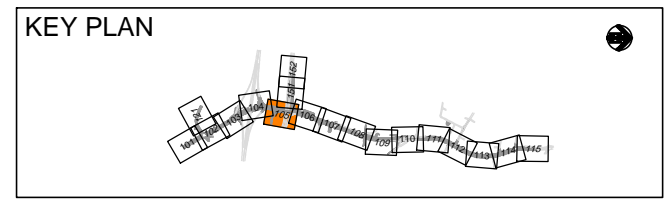
NOT FOR CONSTRUCTION

DRAWING FILE LOCATION / NAME V:_Vault\Projects\30012378\CAD\DWG\03_RD_Roads\DS2015-000269-DD-RD-0104.dwg		DESIGN LOT CODE RD-01	DESIGN MODEL FILE(S) USED FOR DOCUMENTATION OF THIS DRAWING DS2015-000269-DESIGN_RD00-03.txt	PLOT DATE / TIME 18 Feb 2016 15:28:45	PLOT BY TF11535	CLIENT Transport Roads & Maritime Services	CITY OF BLACKTOWN MR644 PROSPECT HIGHWAY PROSPECT HWY UPGRADE FROM RESERVOIR ROAD TO 200m NORTH OF ST MARTINS CRESCENT ROAD ALIGNMENT PLAN SHEET 4	A3			
EXTERNAL REFERENCE FILES	REV	DATE	AMENDMENT / REVISION DESCRIPTION	WVR No.	APPROVAL	SCALES ON A3 SIZE DRAWING	DRAWINGS / DESIGN PREPARED BY	TITLE	NAME	DATE	
X:\RMS\SWG4.2_C03	0	03.06.15	DETAILED DESIGN ISSUE FOR 50% REVIEW	0016	CS	SCALE 1:1000 	SMC AUSTRALIA PTY LTD ABN 47 065 475 149 LEVEL 5 20 BERRY STREET NORTH SYDNEY NSW 2060 PH 02 9925-5555 FAX 02 9925-5566	DRAWN	C. BRITS	18.02.16	
X:\BERRY_CTRL_1000	1	31.08.15	DETAILED DESIGN ISSUE FOR 80% REVIEW	0026	CS			DRG CHECK	R. STEENKAMP	18.02.16	
X:\DESIGN_MAIN	2	18.02.16	DETAILED DESIGN ISSUE FOR 100% REVIEW	0046	CS			DESIGN	C. DALGLEISH	18.02.16	
X:\FRAME_1000								DESIGN CHECK	R. STEENKAMP	18.02.16	
X:\CADAST_NAMES_1000								DESIGN MGR	S. TAYLOR	18.02.16	
X:\KEY_1000								PROJECT MGR	C. SUTTON	18.02.16	
X:\LEG_RD											
X:\GRID											
X:\BRG_M4											
X:\BRG_BARRIERS_PLAN_M4											
X:\DES_CTRL_500											
X:\DES_CTRL_LM4											
X:\PW_TAG											
X:\BERRY_LIMIT_OF_WORKS_RD											
CO-ORDINATE SYSTEM MGA ZONE 56				HEIGHT DATUM AHD							
RMS REGISTRATION No. DS2015/000269				EDMS No. DS2015-000269				SHEET No. RD-0104			
ISSUE STATUS 100% DETAILED				PART 1				ISSUE 02			



LEGEND

	ROAD CONTROL LINE
	REF APPROVED PROJECT BOUNDARY
	LIMIT OF ROAD WORKS
	EXISTING FENCING
	EXISTING PROPERTY BOUNDARY
	EXISTING ROADS AND TRACKS
	RETAINING WALL
	NOISE WALL
	PEDESTRIAN HANDRAIL
	GUARDRAIL
	TYPE F SAFETY BARRIER
	SF KERB
	SFM KERB
	SM KERB
	SA MODIFIED KERB
	SB KERB
	SO KERB
	ELSHOLZ KERB
	PROPERTY WORKS DRAWING REFERENCE



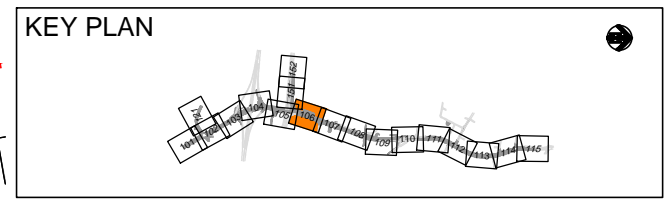
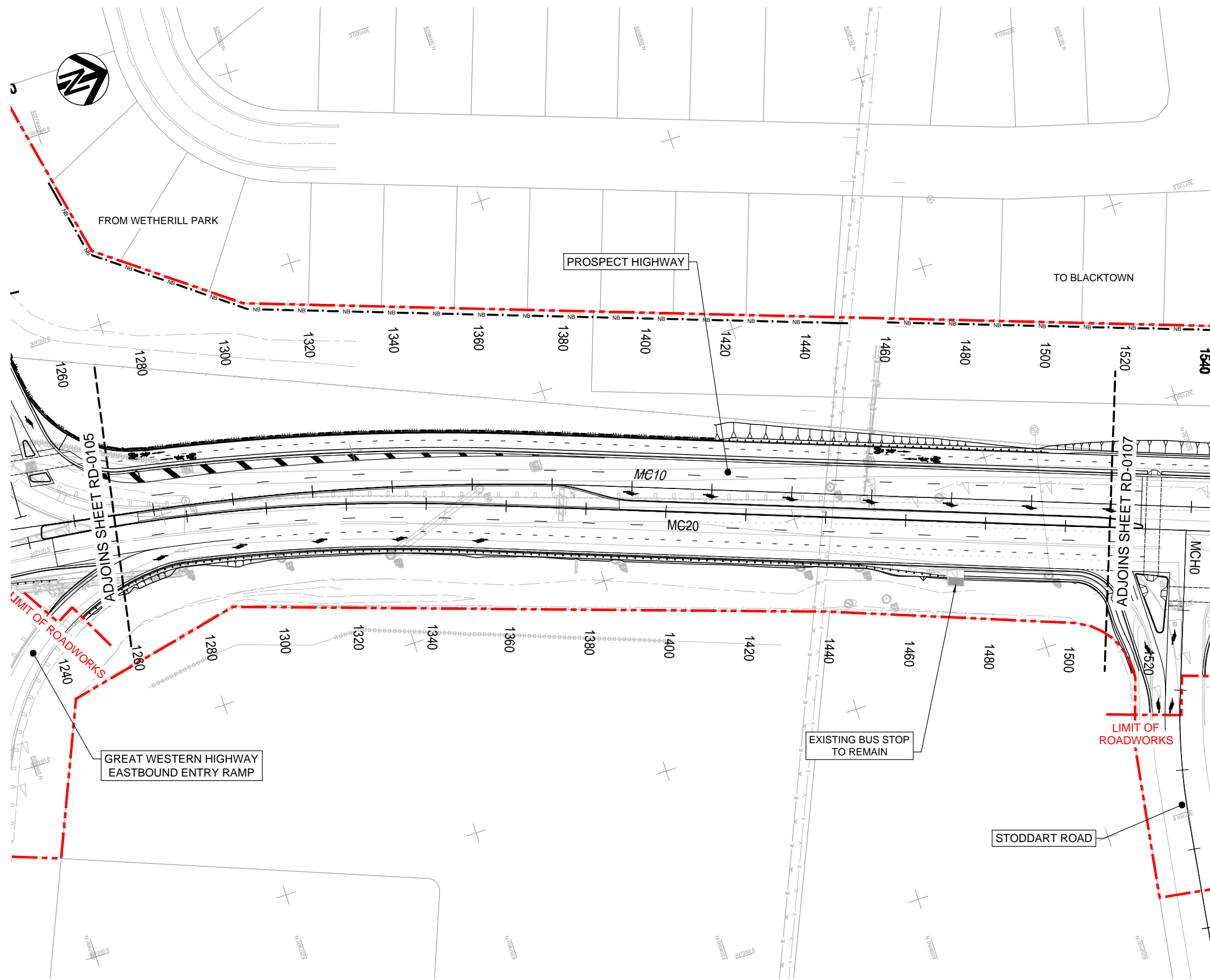
NOT FOR CONSTRUCTION

THIS DRAWING MAY BE PREPARED IN COLOUR AND MAY BE INCOMPLETE IF COPIED

DRAWING FILE LOCATION / NAME V:_Vault\Projects\30012378\CAD\DWG\03_RD_Roads\DS2015-000269-DD-RD-0105.dwg		DESIGN LOT CODE RD-01	DESIGN MODEL FILE(S) USED FOR DOCUMENTATION OF THIS DRAWING DS2015-000269-DESIGN_RD00-03.txt	PLOT DATE / TIME 18 Feb 2016 15:29:20	PLOT BY TF11535	CLIENT Transport Roads & Maritime Services	CITY OF BLACKTOWN MR644 PROSPECT HIGHWAY PROSPECT HWY UPGRADE FROM RESERVOIR ROAD TO 200m NORTH OF ST MARTINS CRESCENT ROAD ALIGNMENT PLAN SHEET 5	A3		
EXTERNAL REFERENCE FILES	REV	DATE	AMENDMENT / REVISION DESCRIPTION	WVR No.	APPROVAL	SCALES ON A3 SIZE DRAWING	DRAWINGS / DESIGN PREPARED BY	TITLE	NAME	DATE
X:\RMS\NSW\4.2_C03	0	03.06.15	DETAILED DESIGN ISSUE FOR 50% REVIEW	0016	CS	SCALE 1:1000	SMC SMC AUSTRALIA PTY LTD ABN 47 065 475 149 LEVEL 5 20 BERRY STREET NORTH SYDNEY NSW 2060 PH 02 9925-5555 FAX 02 9925-5566	DRAWN	C. BRITS	18.02.16
X:\BERRY_CTRL_1000	1	31.08.15	DETAILED DESIGN ISSUE FOR 80% REVIEW	0026	CS			DRG CHECK	R. STEENKAMP	18.02.16
X:\DESIGN_MAIN	2	18.02.16	DETAILED DESIGN ISSUE FOR 100% REVIEW	0046	CS			DESIGN	C. DALGLEISH	18.02.16
X:\CADAST_NAMES_1000								DESIGN CHECK	R. STEENKAMP	18.02.16
X:\KEY_1000								DESIGN MGR	S. TAYLOR	18.02.16
X:\LEG_RD								PROJECT MGR	C. SUTTON	18.02.16
X:\GRID										
X:\BRG_BARRIER_PL_GWH										
X:\DES_CTRL_500										
X:\BRG_KEYPLAN_GWH										
X:\BRG_PIER_1_GWH										
X:\PW_TAG										
X:\BERRY_LIMIT_OF_WORKS_RD										

RMS REGISTRATION No.	DS2015/000269	SHEET No.	RD-0105	ISSUE	02
ISSUE STATUS	100% DETAILED	EDMS No.	DS2015-000269		

LEGEND	
	ROAD CONTROL LINE
	REF APPROVED PROJECT BOUNDARY
	LIMIT OF ROAD WORKS
	EXISTING FENCING
	EXISTING PROPERTY BOUNDARY
	EXISTING ROADS AND TRACKS
	RETAINING WALL
	NOISE WALL
	PEDESTRIAN HANDRAIL
	GUARDRAIL
	TYPE F SAFETY BARRIER
	SF KERB
	SFM KERB
	SM KERB
	SA KERB
	SA MODIFIED KERB
	SB KERB
	SO KERB
	ELSHOLZ KERB
PW-0124	PROPERTY WORKS DRAWING REFERENCE



NOT FOR CONSTRUCTION

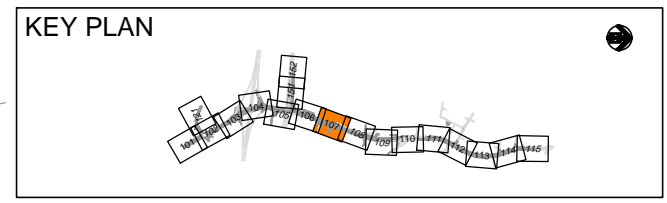
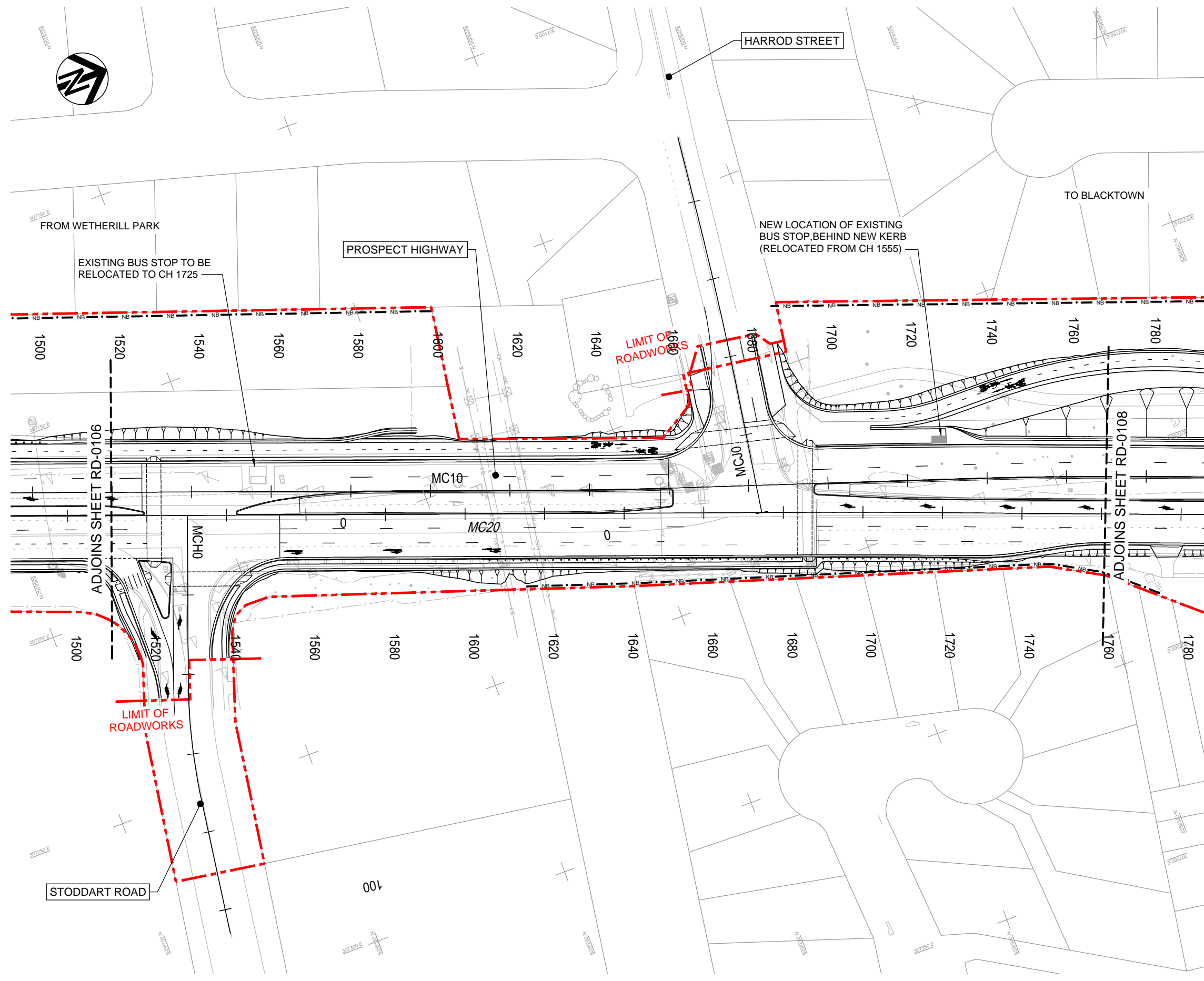
THIS DRAWING MAY BE PREPARED IN COLOUR AND MAY BE INCOMPLETE IF COPIED

DRAWING FILE LOCATION / NAME V:_Vault\Projects\30012378\CAD\DWG\03_RD_Roads\DS2015-000269-DD-RD-0106.dwg		DESIGN LOT CODE RD-01	DESIGN MODEL FILE(S) USED FOR DOCUMENTATION OF THIS DRAWING DS2015-000269-DESIGN_RD00-03.txt	PLOT DATE / TIME 18 Feb 2016 15:29:53	PLOT BY TF11535	CLIENT Transport Roads & Maritime Services	CITY OF BLACKTOWN MR644 PROSPECT HIGHWAY PROSPECT HWY UPGRADE FROM RESERVOIR ROAD TO 200m NORTH OF ST MARTINS CRESCENT ROAD ALIGNMENT PLAN SHEET 6	A3		
EXTERNAL REFERENCE FILES	REV	DATE	AMENDMENT / REVISION DESCRIPTION	WVR No.	APPROVAL	SCALES ON A3 SIZE DRAWING	DRAWINGS / DESIGN PREPARED BY	TITLE	NAME	DATE
X:\RMS\SWG4.2_C03	0	03.06.15	DETAILED DESIGN ISSUE FOR 50% REVIEW	0016	CS	SCALE 1:1000	SMC SMC AUSTRALIA PTY LTD ABN 47 065 475 149 LEVEL 5 20 BERRY STREET NORTH SYDNEY NSW 2060 PH 02 9925-5555 FAX 02 9925-5566	DRAWN	C. BRITS	18.02.16
X:\BERRY_CTRL_1000	1	31.08.15	DETAILED DESIGN ISSUE FOR 80% REVIEW	0026	CS			DRG CHECK	R. STEENKAMP	18.02.16
X:\DES_MAIN	2	18.02.16	DETAILED DESIGN ISSUE FOR 100% REVIEW	0046	CS			DESIGN	C. DALGLEISH	18.02.16
X:\CADAST_NAMES_1000								DESIGN CHECK	R. STEENKAMP	18.02.16
X:\KEY_1000								DESIGN MNGR	S. TAYLOR	18.02.16
X:\LEG_RD								PROJECT MNGR	C. SUTTON	18.02.16
X:\GRID										
X:\DES_CTRL_500										
X:\PW_TAG										
X:\BERRY_LIMIT_OF_WORKS_RD										

RMS REGISTRATION No.	DS2015/000269	PART	1
ISSUE STATUS	100% DETAILED	SHEET No.	RD-0106
EDMS No.	DS2015-000269	ISSUE	02



LEGEND	
	ROAD CONTROL LINE
	REF APPROVED PROJECT BOUNDARY
	LIMIT OF ROAD WORKS
	EXISTING FENCING
	EXISTING PROPERTY BOUNDARY
	EXISTING ROADS AND TRACKS
	RETAINING WALL
	NOISE WALL
	PEDESTRIAN HANDRAIL
	GUARDRAIL
	TYPE F SAFETY BARRIER
	SF KERB
	SFM KERB
	SM KERB
	SA KERB
	SA MODIFIED KERB
	SB KERB
	SO KERB
	ELSHOLZ KERB
	PROPERTY WORKS DRAWING REFERENCE



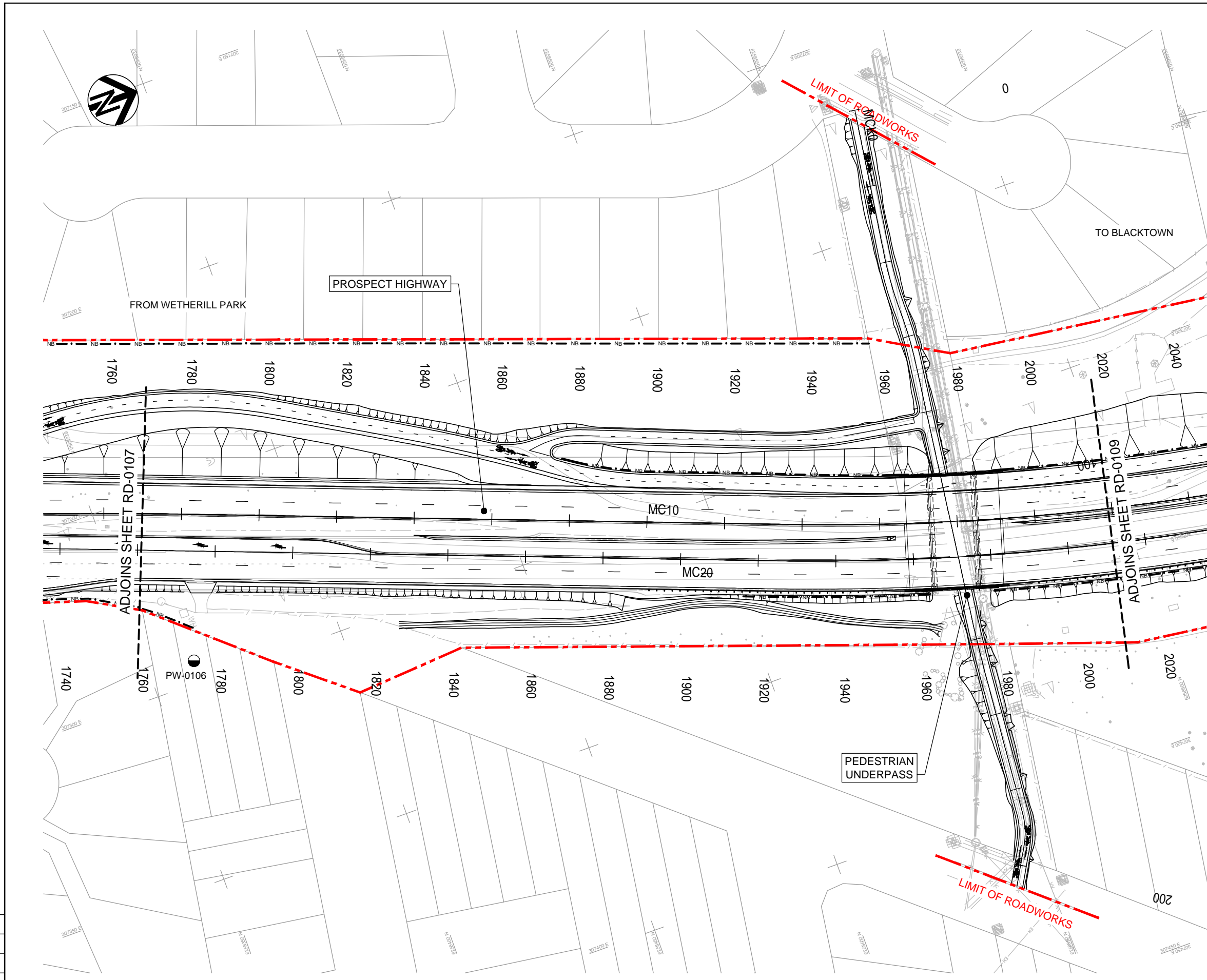
NOT FOR CONSTRUCTION

THIS DRAWING MAY BE PREPARED IN COLOUR AND MAY BE INCOMPLETE IF COPIED

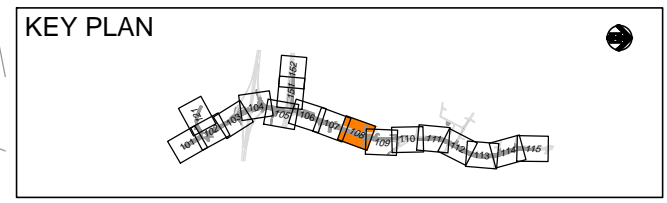
DRAWING FILE LOCATION / NAME V:_Vault\Projects\30012378\CAD\DWG\03_RD_Roads\DS2015-000269-DD-RD-0107.dwg		DESIGN LOT CODE RD-01	DESIGN MODEL FILE(S) USED FOR DOCUMENTATION OF THIS DRAWING DS2015-000269-DESIGN_RD00-03.txt	PLOT DATE / TIME 18 Feb 2016 15:30:26	PLOT BY TF11535	CLIENT Transport Roads & Maritime Services	CITY OF BLACKTOWN MR644 PROSPECT HIGHWAY PROSPECT HWY UPGRADE FROM RESERVOIR ROAD TO 200m NORTH OF ST MARTINS CRESCENT ROAD ALIGNMENT PLAN SHEET 7	A3		
EXTERNAL REFERENCE FILES	REV	DATE	AMENDMENT / REVISION DESCRIPTION	WVR No.	APPROVAL	SCALES ON A3 SIZE DRAWING	DRAWINGS / DESIGN PREPARED BY	TITLE	NAME	DATE
X:\RMS\NSW\4.2_C03	0	03.06.15	DETAILED DESIGN ISSUE FOR 50% REVIEW	0016	CS	SCALE 1:1000	SMC SMC AUSTRALIA PTY LTD ABN 47 065 475 149 LEVEL 5 20 BERRY STREET NORTH SYDNEY NSW 2060 PH 02 9925-5555 FAX 02 9925-5566	DRAWN	C. BRITS	18.02.16
X:\BERRY	1	31.08.15	DETAILED DESIGN ISSUE FOR 80% REVIEW	0026	CS			DRG CHECK	R. STEENKAMP	18.02.16
X:\DESIGN	2	18.02.16	DETAILED DESIGN ISSUE FOR 100% REVIEW	0046	CS			DESIGN	C. DALGLEISH	18.02.16
X:\FRAME						CO-ORDINATE SYSTEM MGA ZONE 56	DESIGN CHECK	R. STEENKAMP	18.02.16	
X:\GADAST						HEIGHT DATUM AHD	DESIGN MNGR	S. TAYLOR	18.02.16	
X:\KEY							PROJECT MNGR	C. SUTTON	18.02.16	
X:\LEG										
X:\GRID										
X:\DESIGN_CTRL										
X:\PW_TAG										
X:\BERRY_LIMIT_OF_WORKS										

PREPARED FOR	RMS REGISTRATION No. DS2015/000269	PART 1
ISSUE STATUS 100% DETAILED	EDMS No. DS2015-000269	SHEET No. RD-0107
		ISSUE 02

THIS DRAWING MAY BE PREPARED IN COLOUR AND MAY BE INCOMPLETE IF COPIED



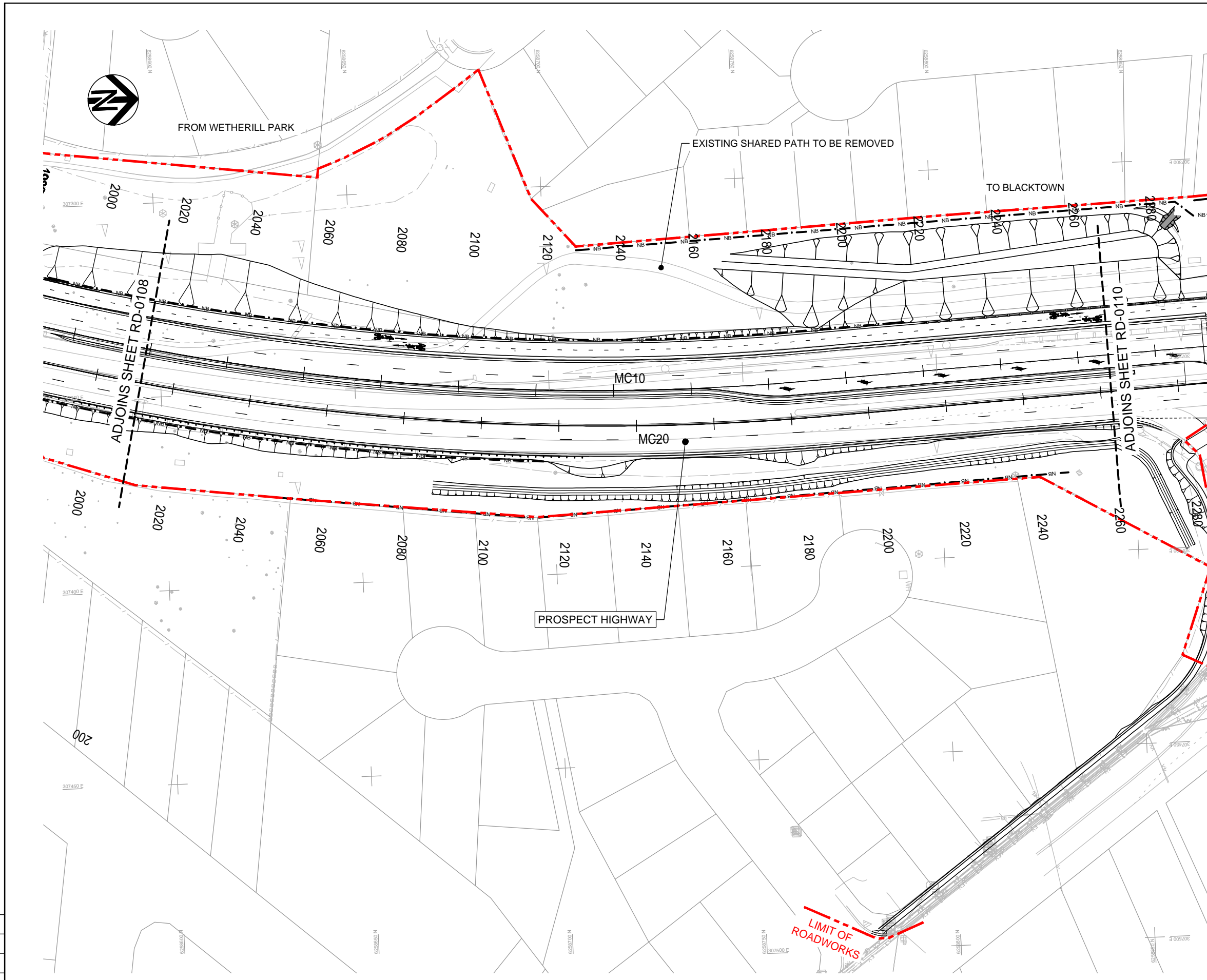
LEGEND	
	ROAD CONTROL LINE
	REF APPROVED PROJECT BOUNDARY
	LIMIT OF ROAD WORKS
	EXISTING FENCING
	EXISTING PROPERTY BOUNDARY
	EXISTING ROADS AND TRACKS
	RETAINING WALL
	NOISE WALL
	PEDESTRIAN HANDRAIL
	GUARDRAIL
	TYPE F SAFETY BARRIER
	SF KERB
	SFM KERB
	SM KERB
	SA KERB
	SA MODIFIED KERB
	SB KERB
	SO KERB
	ELSHOLZ KERB
PW-0124	PROPERTY WORKS DRAWING REFERENCE



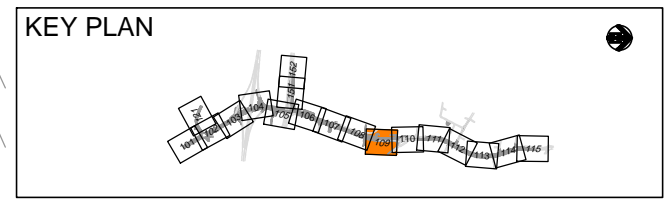
NOT FOR CONSTRUCTION

DRAWING FILE LOCATION / NAME V:_Vault\Projects\30012378\CAD\DWG\03_RD_Roads\DS2015-000269-DD-RD-0108.dwg		DESIGN LOT CODE RD-01	DESIGN MODEL FILE(S) USED FOR DOCUMENTATION OF THIS DRAWING DS2015-000269-DESIGN_RD00-03.txt		PLOT DATE / TIME 18 Feb 2016 15:31:01	PLOT BY TF11535	CLIENT Transport Roads & Maritime Services		CITY OF BLACKTOWN MR644 PROSPECT HIGHWAY PROSPECT HWY UPGRADE FROM RESERVOIR ROAD TO 200m NORTH OF ST MARTINS CRESCENT ROAD ALIGNMENT PLAN SHEET 8	A3							
EXTERNAL REFERENCE FILES		REV	DATE	AMENDMENT / REVISION DESCRIPTION	WVR No.	APPROVAL	SCALES ON A3 SIZE DRAWING		DRAWINGS / DESIGN PREPARED BY								
X:\RMS\WG4.2_C03 X:\BERRY_CTRL_1000 X:\BERRY_CTRL_1000 X:\DES_MAIN_1000 X:\FRAME_1000 X:\CADAST_NAMES_1000 X:\KEY_1000 X:\LEG_RD X:\GRID X:\DES_CTRL_500 X:\BRG_BARRIERS_Underpass X:\BRG_ABUTMENTS_Underpass X:\BERRY_LIMIT_OF_WORKS_RD		0 1 2	03.06.15 31.08.15 18.02.16	DETAILED DESIGN ISSUE FOR 50% REVIEW DETAILED DESIGN ISSUE FOR 80% REVIEW DETAILED DESIGN ISSUE FOR 100% REVIEW	0016 0026 0046	CS CS CS	SCALE 1:1000		SMC AUSTRALIA PTY LTD ABN 47 065 475 149 LEVEL 5 20 BERRY STREET NORTH SYDNEY NSW 2060 PH 02 9925-5555 FAX 02 9925-5566								
X:\RMS\WG4.2_C03 X:\BERRY_CTRL_1000 X:\BERRY_CTRL_1000 X:\DES_MAIN_1000 X:\FRAME_1000 X:\CADAST_NAMES_1000 X:\KEY_1000 X:\LEG_RD X:\GRID X:\DES_CTRL_500 X:\BRG_BARRIERS_Underpass X:\BRG_ABUTMENTS_Underpass X:\BERRY_LIMIT_OF_WORKS_RD		CO-ORDINATE SYSTEM MGA ZONE 56		HEIGHT DATUM AHD		TITLE DRAWN DRG CHECK DESIGN DESIGN CHECK DESIGN MNGR PROJECT MNGR		NAME C. BRITS R. STEENKAMP C. DALGLEISH R. STEENKAMP S. TAYLOR C. SUTTON		DATE 18.02.16 18.02.16 18.02.16 18.02.16 18.02.16 18.02.16		PREPARED FOR Transport Roads & Maritime Services		RMS REGISTRATION No. DS2015/000269 ISSUE STATUS 100% DETAILED	EDMS No. DS2015-000269	SHEET No. RD-0108	PART 1 ISSUE 02

THIS DRAWING MAY BE PREPARED IN COLOUR AND MAY BE INCOMPLETE IF COPIED

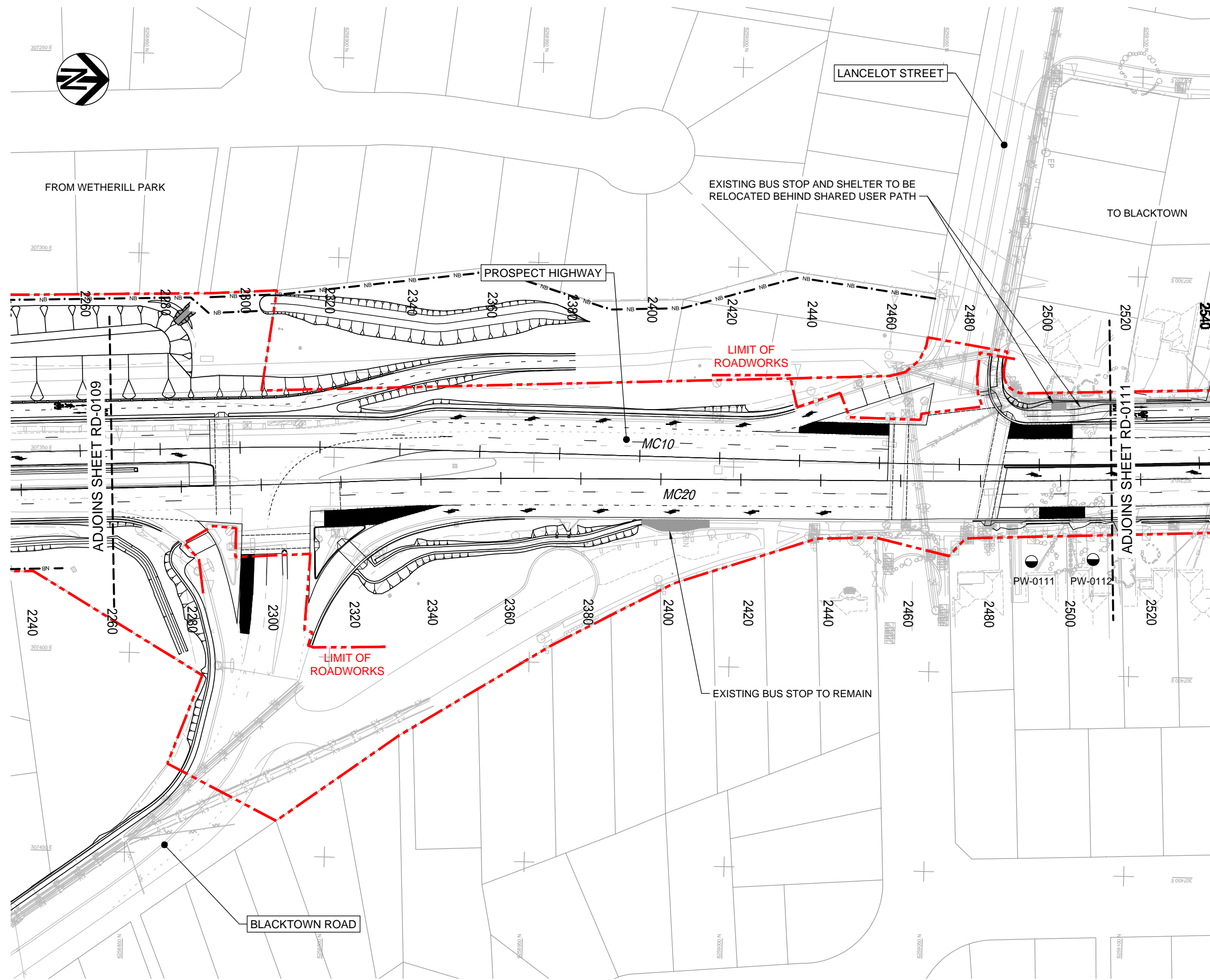


LEGEND	
	ROAD CONTROL LINE
	REF APPROVED PROJECT BOUNDARY
	LIMIT OF ROAD WORKS
	EXISTING FENCING
	EXISTING PROPERTY BOUNDARY
	EXISTING ROADS AND TRACKS
	RETAINING WALL
	NOISE WALL
	PEDESTRIAN HANDRAIL
	GUARDRAIL
	TYPE F SAFETY BARRIER
	SF KERB
	SFM KERB
	SM KERB
	SA KERB
	SA MODIFIED KERB
	SB KERB
	SO KERB
	ELSHOLZ KERB
	PROPERTY WORKS
	DRAWING REFERENCE

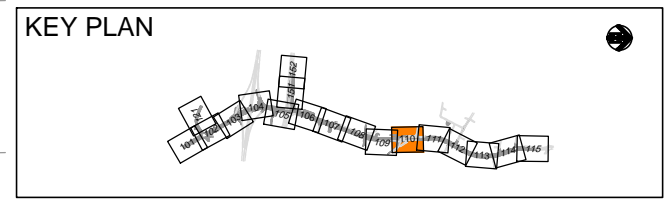


NOT FOR CONSTRUCTION

DRAWING FILE LOCATION / NAME V:_Vault\Projects\30012378\CAD\DWG\03_RD_Roads\DS2015-000269-DD-RD-0109.dwg		DESIGN LOT CODE RD-01	DESIGN MODEL FILE(S) USED FOR DOCUMENTATION OF THIS DRAWING DS2015-000269-DESIGN_RD00-03.txt		PLOT DATE / TIME 18 Feb 2016 15:31:35	PLOT BY TF11535	CLIENT Transport Roads & Maritime Services	CITY OF BLACKTOWN MR644 PROSPECT HIGHWAY PROSPECT HWY UPGRADE FROM RESERVOIR ROAD TO 200m NORTH OF ST MARTINS CRESCENT ROAD ALIGNMENT PLAN SHEET 9	A3																					
EXTERNAL REFERENCE FILES		REV	DATE	AMENDMENT / REVISION DESCRIPTION	WVR No.	APPROVAL	SCALES ON A3 SIZE DRAWING	DRAWINGS / DESIGN PREPARED BY																						
<ul style="list-style-type: none"> X: RMS\SWG4.2_C03 X: BERRY_CTRL_1000 X: DES_MAIN X: FRAME_1000 X: CADAST X: REG_RD X: GRID X: SURV_CTRL_500 X: PW_TAG X: BERRY_LIMIT_OF_WORKS X: STREET_NAMES_1000 		0	03.06.15	DETAILED DESIGN ISSUE FOR 50% REVIEW	0016	CS	SCALE 1:1000 CO-ORDINATE SYSTEM: MGA ZONE 56 HEIGHT DATUM: AHD	 SMEC AUSTRALIA PTY LTD ABN 47 065 475 149 LEVEL 5 20 BERRY STREET NORTH SYDNEY NSW 2060 PH 02 9925-5555 FAX 02 9925-5566																						
		1	31.08.15	DETAILED DESIGN ISSUE FOR 80% REVIEW	0026	CS		<table border="1" style="width: 100%; border-collapse: collapse;"> <thead> <tr> <th>TITLE</th> <th>NAME</th> <th>DATE</th> </tr> </thead> <tbody> <tr> <td>DRAWN</td> <td>C. BRITS</td> <td>18.02.16</td> </tr> <tr> <td>DRG CHECK</td> <td>R. STEENKAMP</td> <td>18.02.16</td> </tr> <tr> <td>DESIGN</td> <td>C. DALGLEISH</td> <td>18.02.16</td> </tr> <tr> <td>DESIGN CHECK</td> <td>R. STEENKAMP</td> <td>18.02.16</td> </tr> <tr> <td>DESIGN MNGR</td> <td>S. TAYLOR</td> <td>18.02.16</td> </tr> <tr> <td>PROJECT MNGR</td> <td>C. SUTTON</td> <td>18.02.16</td> </tr> </tbody> </table>		TITLE	NAME	DATE	DRAWN	C. BRITS	18.02.16	DRG CHECK	R. STEENKAMP	18.02.16	DESIGN	C. DALGLEISH	18.02.16	DESIGN CHECK	R. STEENKAMP	18.02.16	DESIGN MNGR	S. TAYLOR	18.02.16	PROJECT MNGR	C. SUTTON	18.02.16
TITLE	NAME	DATE																												
DRAWN	C. BRITS	18.02.16																												
DRG CHECK	R. STEENKAMP	18.02.16																												
DESIGN	C. DALGLEISH	18.02.16																												
DESIGN CHECK	R. STEENKAMP	18.02.16																												
DESIGN MNGR	S. TAYLOR	18.02.16																												
PROJECT MNGR	C. SUTTON	18.02.16																												
		2	18.02.16	DETAILED DESIGN ISSUE FOR 100% REVIEW	0046	CS	PREPARED FOR Transport Roads & Maritime Services																							
		RMS REGISTRATION No. DS2015/000269		ISSUE STATUS 100% DETAILED	EDMS No. DS2015-000269	SHEET No. RD-0109	ISSUE 02	SHEET 24 OF 811 PART 1																						



LEGEND	
	ROAD CONTROL LINE
	REF APPROVED PROJECT BOUNDARY
	LIMIT OF ROAD WORKS
	EXISTING FENCING
	EXISTING PROPERTY BOUNDARY
	EXISTING ROADS AND TRACKS
	RETAINING WALL
	NOISE WALL
	PEDESTRIAN HANDRAIL
	GUARDRAIL
	TYPE F SAFETY BARRIER
	SF KERB
	SFM KERB
	SM KERB
	SA KERB
	SA MODIFIED KERB
	SB KERB
	SO KERB
	ELSHOLZ KERB
PW-0124	PROPERTY WORKS DRAWING REFERENCE



NOT FOR CONSTRUCTION

THIS DRAWING MAY BE PREPARED IN COLOUR AND MAY BE INCOMPLETE IF COPIED

DRAWING FILE LOCATION / NAME V:_Vault\Projects\30012378\CAD\DWG\03_Roads\DS2015-000269-DD-RD-0110.dwg		
DESIGN LOT CODE RD-01	DESIGN MODEL FILE(S) USED FOR DOCUMENTATION OF THIS DRAWING DS2015-000269-DESIGN_RD00-03.txt	
EXTERNAL REFERENCE FILES		
REV	DATE	AMENDMENT / REVISION DESCRIPTION
0	03.06.15	DETAILED DESIGN ISSUE FOR 50% REVIEW
1	31.08.15	DETAILED DESIGN ISSUE FOR 80% REVIEW
2	18.02.16	DETAILED DESIGN ISSUE FOR 100% REVIEW

WVR No.	APPROVAL	SCALE(S) ON A3 SIZE DRAWING
0016	CS	
0026	CS	
0046	CS	
SCALE 1:1000		
CO-ORDINATE SYSTEM MGA ZONE 56		HEIGHT DATUM AHD

DRAWINGS / DESIGN PREPARED BY

SMC AUSTRALIA PTY LTD
ABN 47 065 475 149
LEVEL 5 20 BERRY STREET
NORTH SYDNEY NSW 2060
PH 02 9925-5555 FAX 02 9925-5566

TITLE	NAME	DATE
DRAWN	C. BRITS	18.02.16
DRG CHECK	R. STEENKAMP	18.02.16
DESIGN	C. DALGLEISH	18.02.16
DESIGN CHECK	R. STEENKAMP	18.02.16
DESIGN MNGR	S. TAYLOR	18.02.16
PROJECT MNGR	C. SUTTON	18.02.16

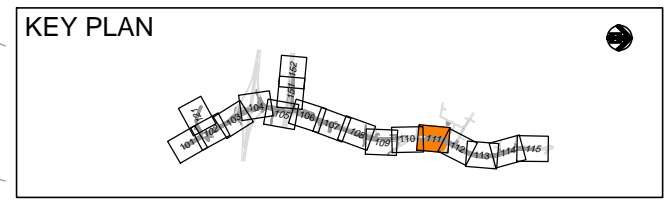
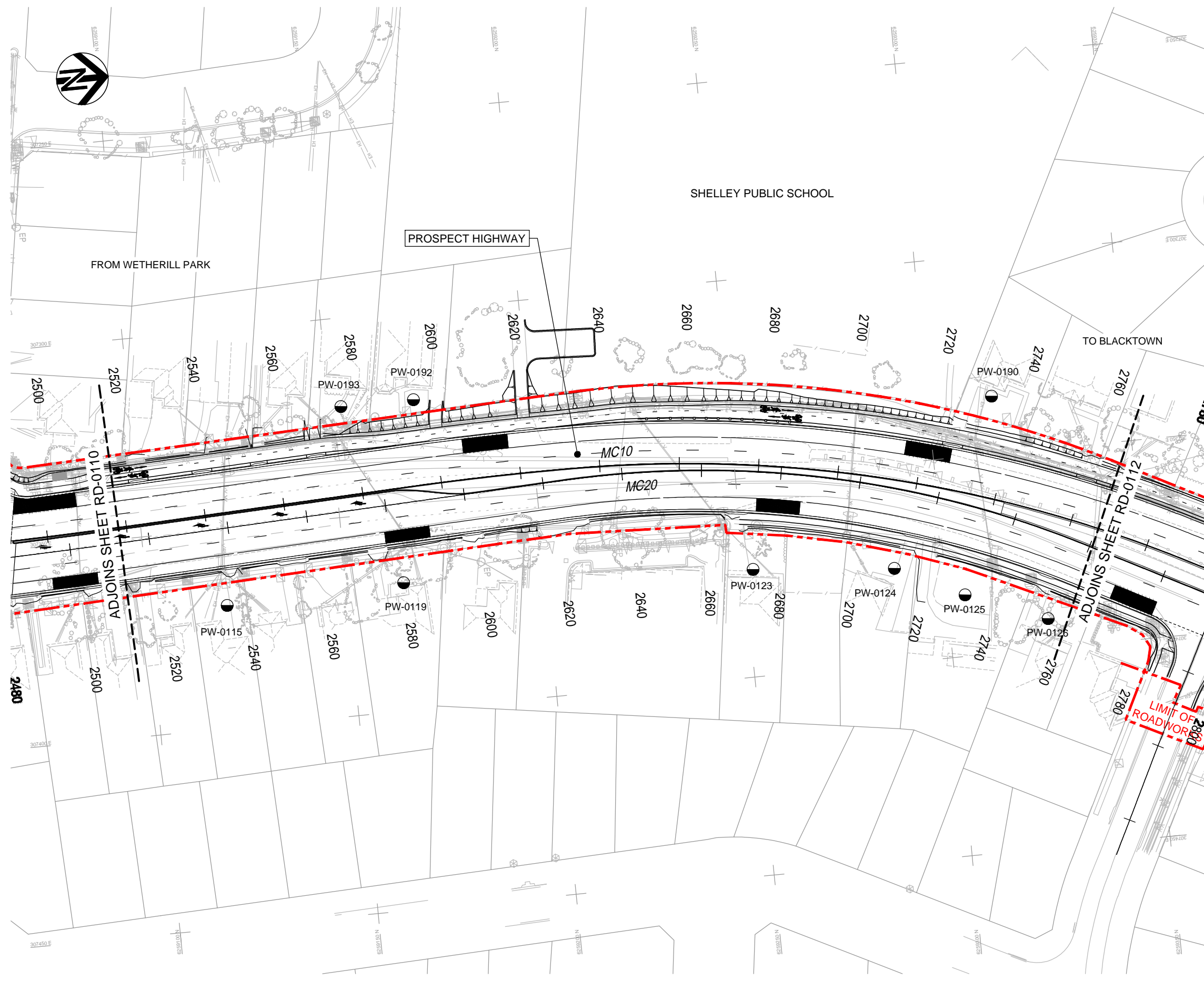
CLIENT

Transport Roads & Maritime Services

PREPARED FOR

CITY OF BLACKTOWN MR644 PROSPECT HIGHWAY PROSPECT HWY UPGRADE FROM RESERVOIR ROAD TO 200m NORTH OF ST MARTINS CRESCENT ROAD ALIGNMENT PLAN		A3
SHEET 10		SHEET 25 OF 811
RMS REGISTRATION No. DS2015/000269		PART 1
ISSUE STATUS 100% DETAILED	EDMS No. DS2015-000269	SHEET No. RD-0110
© Roads and Maritime Services		ISSUE 02

LEGEND	
	ROAD CONTROL LINE
	REF APPROVED PROJECT BOUNDARY
	LIMIT OF ROAD WORKS
	EXISTING FENCING
	EXISTING PROPERTY BOUNDARY
	EXISTING ROADS AND TRACKS
	RETAINING WALL
	NOISE WALL
	PEDESTRIAN HANDRAIL
	GUARDRAIL
	TYPE F SAFETY BARRIER
	SF KERB
	SFM KERB
	SM KERB
	SA KERB
	SA MODIFIED KERB
	SB KERB
	SO KERB
	ELSHOLZ KERB
	PROPERTY WORKS DRAWING REFERENCE



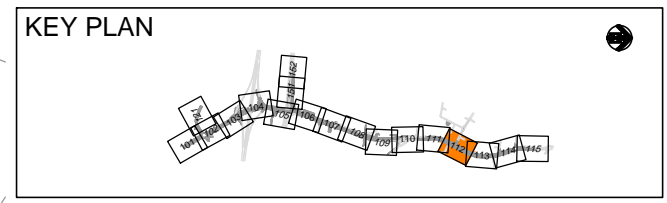
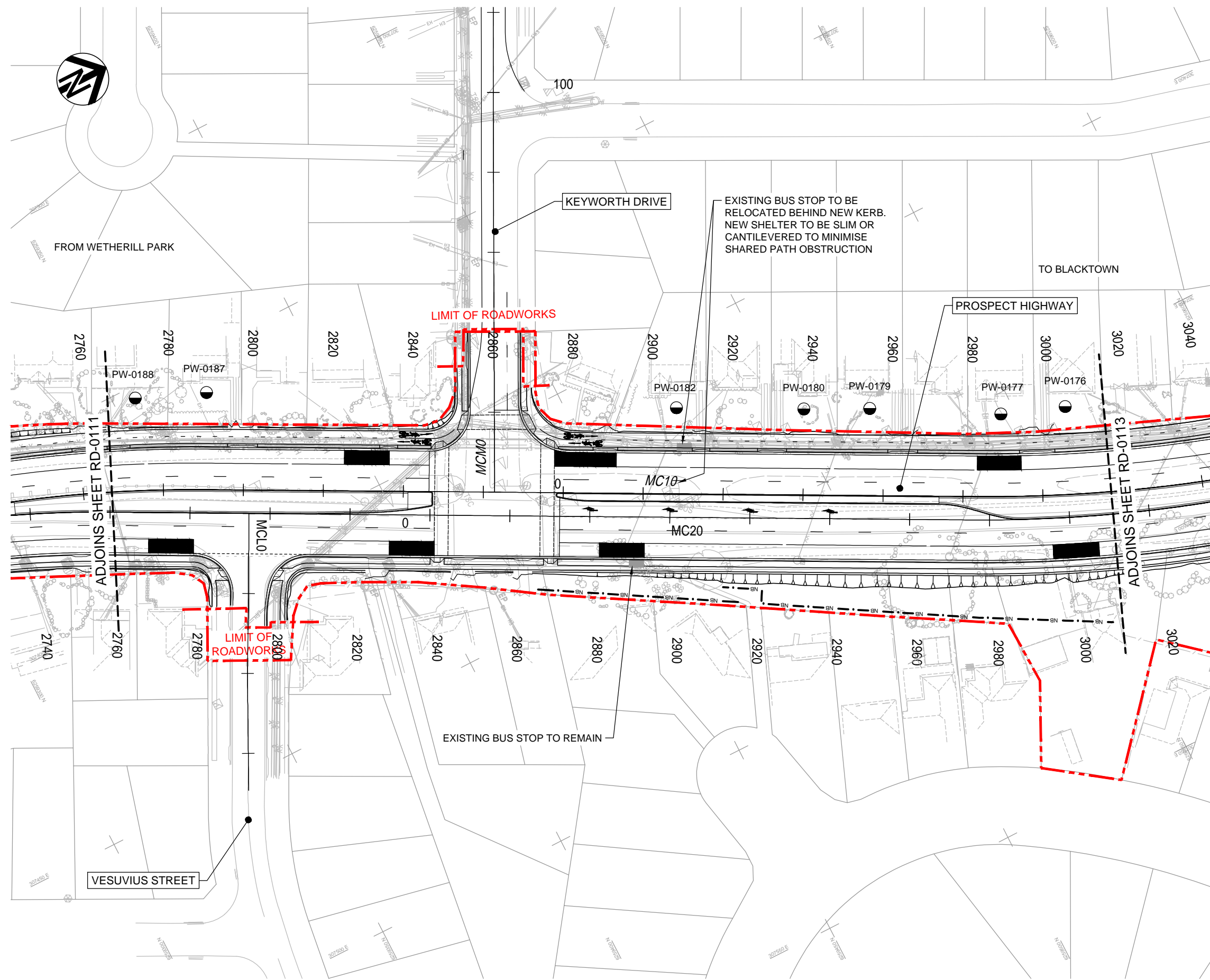
NOT FOR CONSTRUCTION

THIS DRAWING MAY BE PREPARED IN COLOUR AND MAY BE INCOMPLETE IF COPIED

DRAWING FILE LOCATION / NAME V:_Vault\Projects\30012378\CAD\DWG\03_RD_Roads\DS2015-000269-DD-RD-0111.dwg		DESIGN LOT CODE RD-01	DESIGN MODEL FILE(S) USED FOR DOCUMENTATION OF THIS DRAWING DS2015-000269-DESIGN_RD00-03.txt	PLOT DATE / TIME 18 Feb 2016 15:32:45	PLOT BY TF11535	CLIENT Transport Roads & Maritime Services	CITY OF BLACKTOWN MR644 PROSPECT HIGHWAY PROSPECT HWY UPGRADE FROM RESERVOIR ROAD TO 200m NORTH OF ST MARTINS CRESCENT ROAD ALIGNMENT PLAN SHEET 11	A3			
EXTERNAL REFERENCE FILES	REV	DATE	AMENDMENT / REVISION DESCRIPTION	WVR No.	APPROVAL	SCALES ON A3 SIZE DRAWING	DRAWINGS / DESIGN PREPARED BY	TITLE	NAME	DATE	
X:\RMS\NSW\4.2_C03	0	03.06.15	DETAILED DESIGN ISSUE FOR 50% REVIEW	0016	CS	SCALE 1:1000	 SMEC AUSTRALIA PTY LTD ABN 47 065 475 149 LEVEL 5 20 BERRY STREET NORTH SYDNEY NSW 2060 PH 02 9925-5555 FAX 02 9925-5566	DRAWN	C. BRITS	18.02.16	
X:\BERRY_TAG	1	31.08.15	DETAILED DESIGN ISSUE FOR 80% REVIEW	0026	CS			DRG CHECK	R. STEENKAMP	18.02.16	
X:\BERRY_LIMIT_OF_WORKS	2	18.02.16	DETAILED DESIGN ISSUE FOR 100% REVIEW	0046	CS			DESIGN	C. DALGLEISH	18.02.16	
						CO-ORDINATE SYSTEM MGA ZONE 56		DESIGN CHECK	R. STEENKAMP	18.02.16	
						HEIGHT DATUM AHD		DESIGN MNGR	S. TAYLOR	18.02.16	
								PROJECT MNGR	C. SUTTON	18.02.16	
RMS REGISTRATION No. DS2015/000269							ISSUE STATUS 100% DETAILED	EDMS No. DS2015-000269	SHEET No. RD-0111	ISSUE 02	
							© Roads and Maritime Services				



LEGEND	
	ROAD CONTROL LINE
	REF APPROVED PROJECT BOUNDARY
	LIMIT OF ROAD WORKS
	EXISTING FENCING
	EXISTING PROPERTY BOUNDARY
	EXISTING ROADS AND TRACKS
	RETAINING WALL
	NOISE WALL
	PEDESTRIAN HANDRAIL
	GUARDRAIL
	TYPE F SAFETY BARRIER
	SF KERB
	SFM KERB
	SM KERB
	SA KERB
	SA MODIFIED KERB
	SB KERB
	SO KERB
	ELSHOLZ KERB
PW-0124	PROPERTY WORKS DRAWING REFERENCE



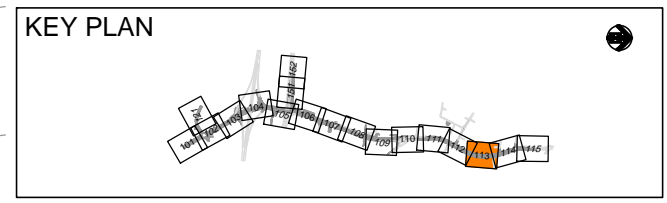
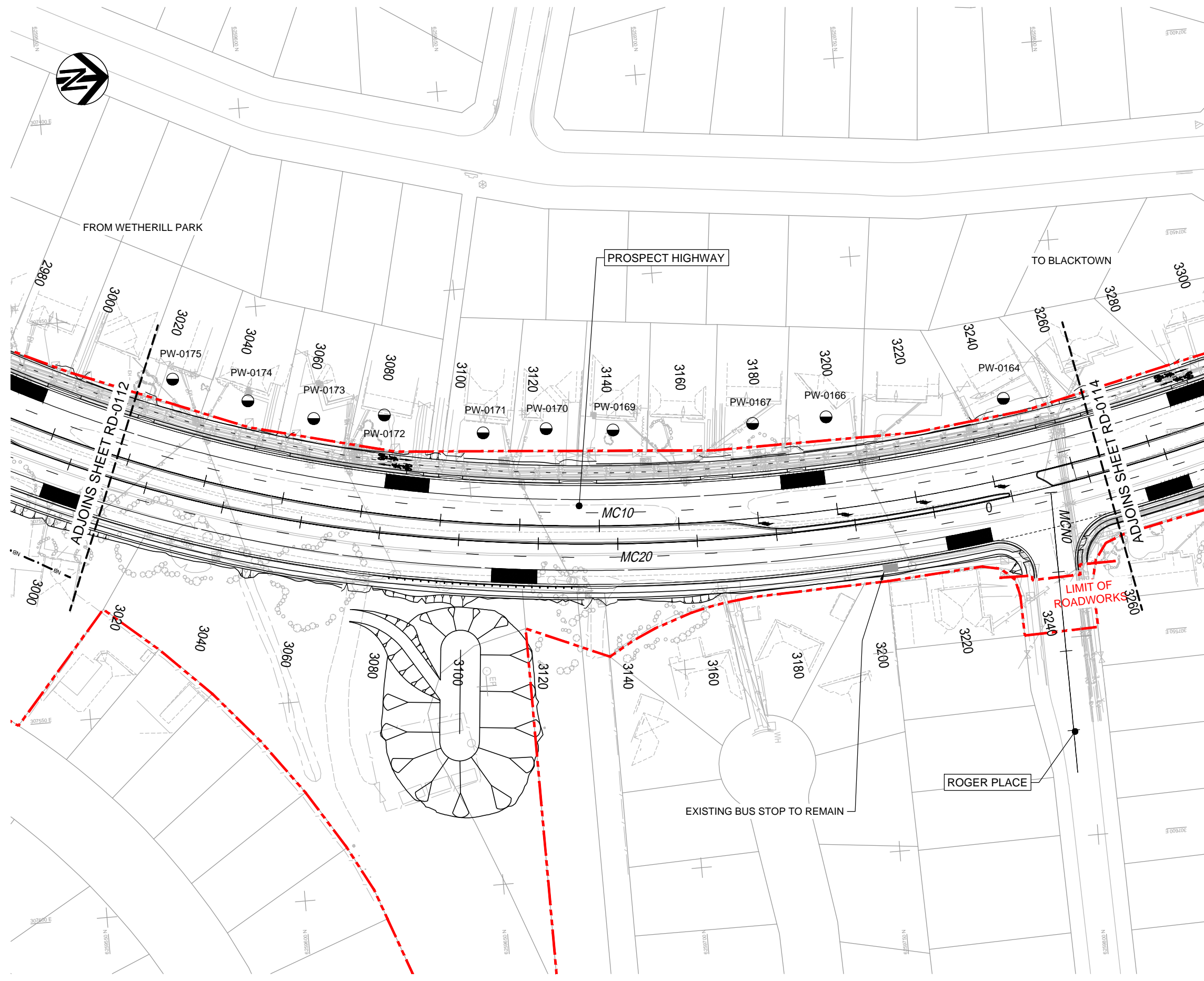
NOT FOR CONSTRUCTION

THIS DRAWING MAY BE PREPARED IN COLOUR AND MAY BE INCOMPLETE IF COPIED

DRAWING FILE LOCATION / NAME V:_Vault\Projects\30012378\CAD\DWG\03_RD_Roads\DS2015-000269-DD-RD-0112.dwg		DESIGN LOT CODE RD-01	DESIGN MODEL FILE(S) USED FOR DOCUMENTATION OF THIS DRAWING DS2015-000269-DESIGN_RD00-03.txt	PLOT DATE / TIME 18 Feb 2016 15:33:20	PLOT BY TF11535	CLIENT Transport Roads & Maritime Services	CITY OF BLACKTOWN MR644 PROSPECT HIGHWAY PROSPECT HWY UPGRADE FROM RESERVOIR ROAD TO 200m NORTH OF ST MARTINS CRESCENT ROAD ALIGNMENT PLAN SHEET 12	A3		
EXTERNAL REFERENCE FILES	REV	DATE	AMENDMENT / REVISION DESCRIPTION	WVR No.	APPROVAL	SCALES ON A3 SIZE DRAWING	DRAWINGS / DESIGN PREPARED BY	TITLE	NAME	DATE
X:\RMS\NSW\4.2_C03	0	03.06.15	DETAILED DESIGN ISSUE FOR 50% REVIEW	0016	CS	SCALE 1:1000 	SMC AUSTRALIA PTY LTD ABN 47 065 475 149 LEVEL 5 20 BERRY STREET NORTH SYDNEY NSW 2060 PH 02 9925-5555 FAX 02 9925-5566	DRAWN	C. BRITS	18.02.16
X:\BERRY_CTRL_1000	1	31.08.15	DETAILED DESIGN ISSUE FOR 80% REVIEW	0026	CS			DRG CHECK	R. STEENKAMP	18.02.16
X:\DESIGN_MAIN	2	18.02.16	DETAILED DESIGN ISSUE FOR 100% REVIEW	0046	CS			DESIGN	C. DALGLEISH	18.02.16
X:\CADAST_NAMES_1000								DESIGN CHECK	R. STEENKAMP	18.02.16
X:\FRAME_1000								DESIGN MNGR	S. TAYLOR	18.02.16
X:\LEG_1000								PROJECT MNGR	C. SUTTON	18.02.16
X:\GRID										
X:\DES_CTRL_500										
X:\PW_TAG										
X:\BERRY_LIMIT_OF_WORKS.RG										

PREPARED FOR	RMS REGISTRATION No. DS2015/000269	PART 1
ISSUE STATUS	EDMS No. DS2015-000269	SHEET No. RD-0112
100% DETAILED		ISSUE 02

LEGEND	
	ROAD CONTROL LINE
	REF APPROVED PROJECT BOUNDARY
	LIMIT OF ROAD WORKS
	EXISTING FENCING
	EXISTING PROPERTY BOUNDARY
	EXISTING ROADS AND TRACKS
	RETAINING WALL
	NOISE WALL
	PEDESTRIAN HANDRAIL
	GUARDRAIL
	TYPE F SAFETY BARRIER
	SF KERB
	SFM KERB
	SM KERB
	SA KERB
	SA MODIFIED KERB
	SB KERB
	SO KERB
	ELSHOLZ KERB
	PROPERTY WORKS DRAWING REFERENCE

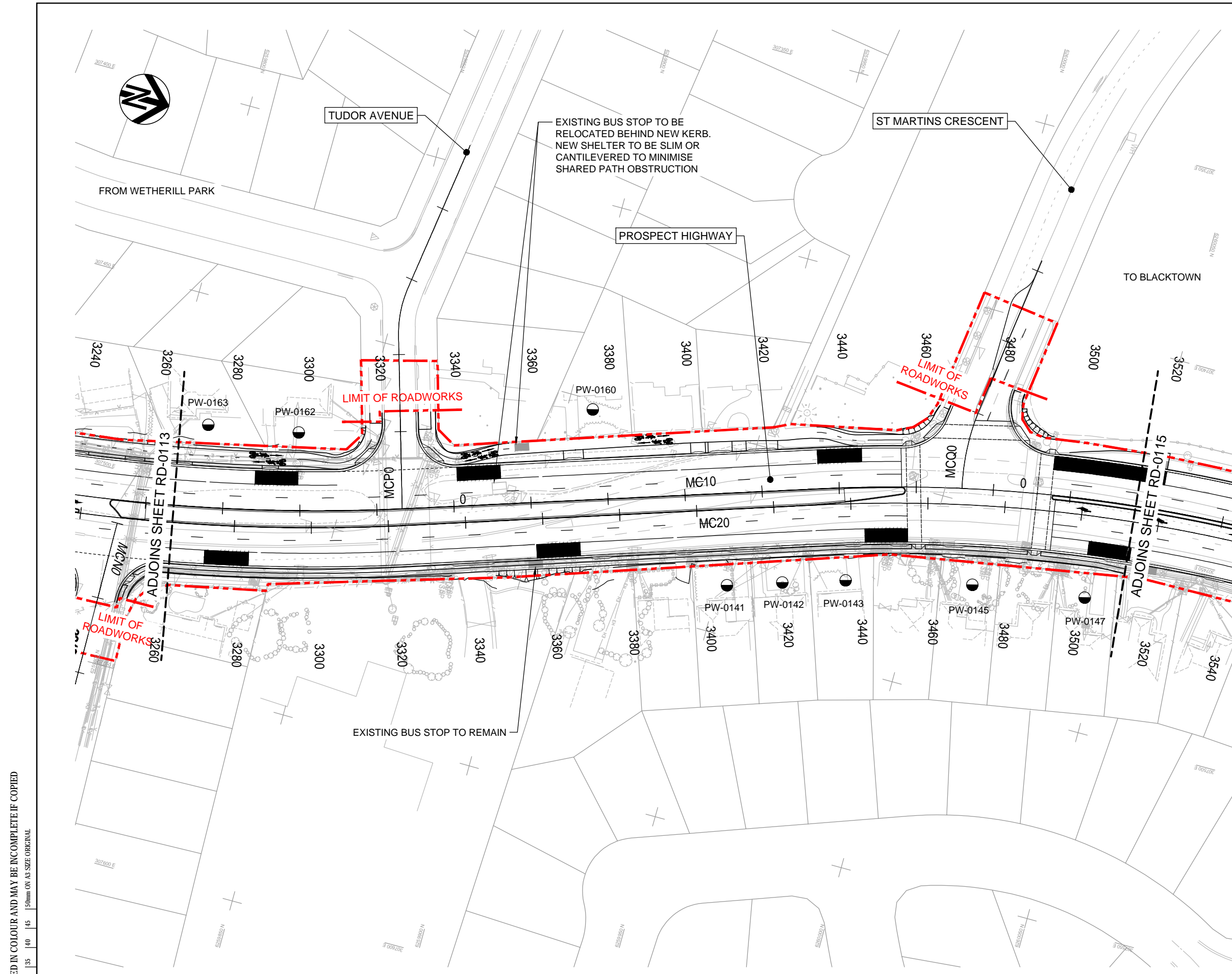


NOT FOR CONSTRUCTION

THIS DRAWING MAY BE PREPARED IN COLOUR AND MAY BE INCOMPLETE IF COPIED

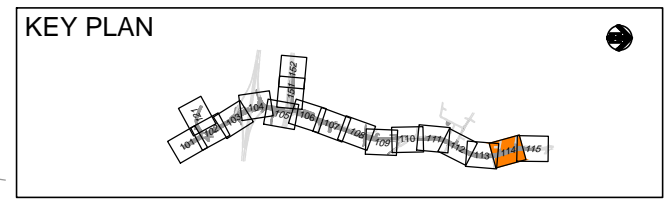
DRAWING FILE LOCATION / NAME V:_Vault\Projects\30012378\CAD\DWG\03_RD_Roads\DS2015-000269-DD-RD-0113.dwg		DESIGN LOT CODE RD-01	DESIGN MODEL FILE(S) USED FOR DOCUMENTATION OF THIS DRAWING DS2015-000269-DESIGN_RD00-03.txt	PLOT DATE / TIME 18 Feb 2016 15:33:55	PLOT BY TF11535	CLIENT Transport Roads & Maritime Services	CITY OF BLACKTOWN MR644 PROSPECT HIGHWAY PROSPECT HWY UPGRADE FROM RESERVOIR ROAD TO 200m NORTH OF ST MARTINS CRESCENT ROAD ALIGNMENT PLAN SHEET 13	A3		
EXTERNAL REFERENCE FILES	REV	DATE	AMENDMENT / REVISION DESCRIPTION	WVR No.	APPROVAL	SCALES ON A3 SIZE DRAWING	DRAWINGS / DESIGN PREPARED BY	TITLE	NAME	DATE
X:\RMS\WG4.2_C03	0	03.06.15	DETAILED DESIGN ISSUE FOR 50% REVIEW	0016	CS	SCALE 1:1000 	 SMEC AUSTRALIA PTY LTD ABN 47 065 475 149 LEVEL 5 20 BERRY STREET NORTH SYDNEY NSW 2060 PH 02 9925-5555 FAX 02 9925-5566	DRAWN	C. BRITS	18.02.16
X:\BERRY_CTRL_1000	1	31.08.15	DETAILED DESIGN ISSUE FOR 80% REVIEW	0026	CS			DRG CHECK	R. STEENKAMP	18.02.16
X:\DES_MAIN	2	18.02.16	DETAILED DESIGN ISSUE FOR 100% REVIEW	0046	CS			DESIGN	C. DALGLEISH	18.02.16
X:\CADAST_NAMES_1000								DESIGN CHECK	R. STEENKAMP	18.02.16
X:\KEY_1000								DESIGN MNGR	S. TAYLOR	18.02.16
X:\LEG_RD								PROJECT MNGR	C. SUTTON	18.02.16
X:\GRID										
X:\DES_CTRL_500										
X:\PW_TAG										
X:\BERRY_LIMIT_OF_WORKS_RD										

RMS REGISTRATION No.	DS2015/000269	PART	1
ISSUE STATUS	100% DETAILED	EDMS No.	DS2015-000269
SHEET No.	RD-0113	ISSUE	02



LEGEND

- ROAD CONTROL LINE
- REF APPROVED PROJECT BOUNDARY
- LIMIT OF ROAD WORKS
- EXISTING FENCING
- EXISTING PROPERTY BOUNDARY
- EXISTING ROADS AND TRACKS
- RETAINING WALL
- NOISE WALL
- PEDESTRIAN HANDRAIL
- GUARDRAIL
- TYPE F SAFETY BARRIER
- SF KERB
- SFM KERB
- SM KERB
- SA KERB
- SA MODIFIED KERB
- SB KERB
- SO KERB
- ELSHOLZ KERB
- PROPERTY WORKS DRAWING REFERENCE

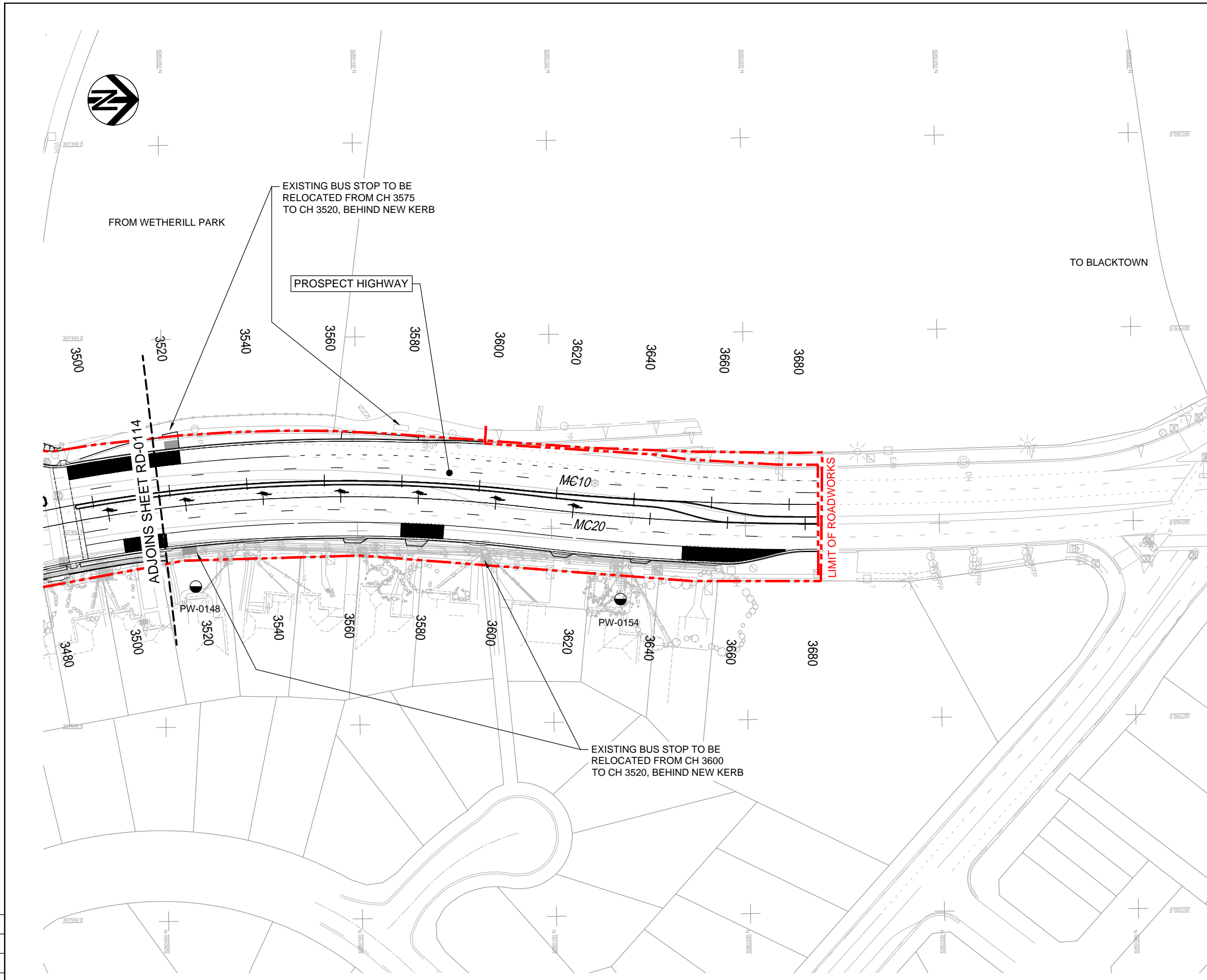


NOT FOR CONSTRUCTION

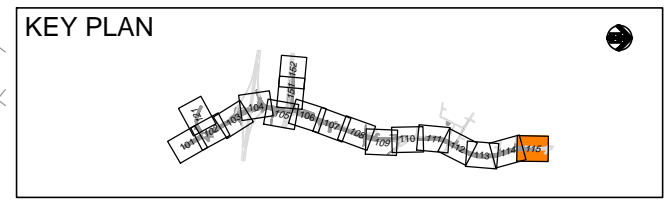
THIS DRAWING MAY BE PREPARED IN COLOUR AND MAY BE INCOMPLETE IF COPIED

DRAWING FILE LOCATION / NAME V:_Vault\Projects\30012378\CAD\DWG\03_RD_Roads\DS2015-000269-DD-RD-0114.dwg		DESIGN LOT CODE RD-01	DESIGN MODEL FILE(S) USED FOR DOCUMENTATION OF THIS DRAWING DS2015-000269-DESIGN_RD00-03.txt		PLOT DATE / TIME 18 Feb 2016 15:34:29	PLOT BY TF11535	CLIENT Transport Roads & Maritime Services		CITY OF BLACKTOWN MR644 PROSPECT HIGHWAY PROSPECT HWY UPGRADE FROM RESERVOIR ROAD TO 200m NORTH OF ST MARTINS CRESCENT ROAD ALIGNMENT PLAN SHEET 14	A3
EXTERNAL REFERENCE FILES		REV	DATE	AMENDMENT / REVISION DESCRIPTION	WVR No.	APPROVAL	SCALES ON A3 SIZE DRAWING		DRAWINGS / DESIGN PREPARED BY	
X:\RMS\WG4.2_C03 X:\BERRY_CTRL_1000 X:\BERRY_CTRL_1000 X:\DES_MAIN X:\FRAME_1000 X:\GADAST_NAMES_1000 X:\LEG_1000 X:\KEY_RD X:\GRID X:\SPLINE_CTRL_500 X:\PW_TAG X:\BERRY_LIMIT_OF_WORKS.RG		0	03.06.15	DETAILED DESIGN ISSUE FOR 50% REVIEW	0016	CS	SCALE 1:1000		 SMEC SMEC AUSTRALIA PTY LTD ABN 47 065 475 149 LEVEL 5 20 BERRY STREET NORTH SYDNEY NSW 2060 PH 02 9925-5555 FAX 02 9925-5566	
		1	31.08.15	DETAILED DESIGN ISSUE FOR 80% REVIEW	0026	CS	CO-ORDINATE SYSTEM MGA ZONE 56		HEIGHT DATUM AHD	
		2	18.02.16	DETAILED DESIGN ISSUE FOR 100% REVIEW	0046	CS	PROJECT MNGR C. SUTTON		DESIGN MNGR S. TAYLOR	
		RMS REGISTRATION No. DS2015/000269		EDMS No. DS2015-000269		SHEET No. RD-0114		ISSUE 02		PART 1
		ISSUE STATUS 100% DETAILED		PREPARED FOR		SHEET 29 OF 811		© Roads and Maritime Services		

THIS DRAWING MAY BE PREPARED IN COLOUR AND MAY BE INCOMPLETE IF COPIED



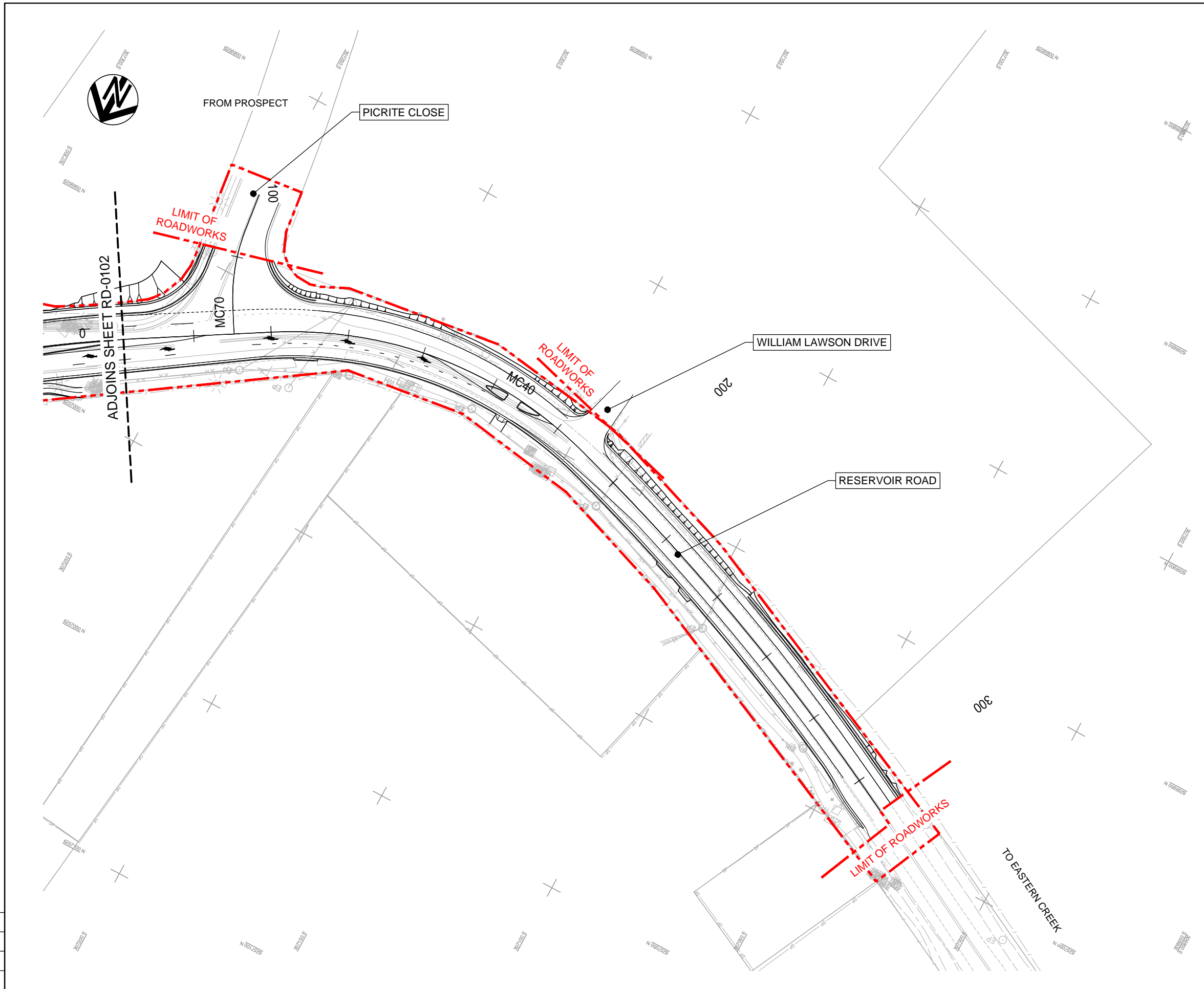
LEGEND	
	ROAD CONTROL LINE
	REF APPROVED PROJECT BOUNDARY
	LIMIT OF ROAD WORKS
	EXISTING FENCING
	EXISTING PROPERTY BOUNDARY
	EXISTING ROADS AND TRACKS
	RETAINING WALL
	NOISE WALL
	PEDESTRIAN HANDRAIL
	GUARDRAIL
	TYPE F SAFETY BARRIER
	SF KERB
	SFM KERB
	SM KERB
	SA KERB
	SA MODIFIED KERB
	SB KERB
	SO KERB
	ELSHOLZ KERB
	PROPERTY WORKS DRAWING REFERENCE



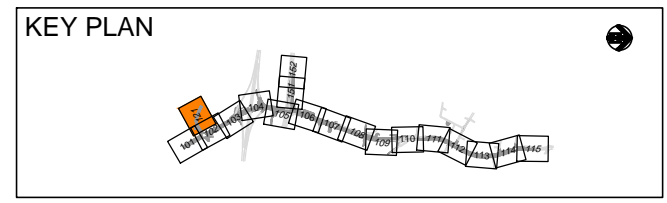
NOT FOR CONSTRUCTION

DRAWING FILE LOCATION / NAME V:_Vault\Projects\30012378\CAD\DWG\03_RD_Roads\DS2015-000269-DD-RD-0115.dwg		DESIGN LOT CODE RD-01	DESIGN MODEL FILE(S) USED FOR DOCUMENTATION OF THIS DRAWING DS2015-000269-DESIGN_RD00-03.txt		PLOT DATE / TIME 18 Feb 2016 15:35:01	PLOT BY TF11535	CLIENT Transport Roads & Maritime Services		CITY OF BLACKTOWN MR644 PROSPECT HIGHWAY PROSPECT HWY UPGRADE FROM RESERVOIR ROAD TO 200m NORTH OF ST MARTINS CRESCENT ROAD ALIGNMENT PLAN SHEET 15	A3	
EXTERNAL REFERENCE FILES		REV	DATE	AMENDMENT / REVISION DESCRIPTION	WVR No.	APPROVAL	SCALES ON A3 SIZE DRAWING		DRAWINGS / DESIGN PREPARED BY		
X:\RMS\NSW\4.2_C03 X:\BERRY_CTRL_1000 X:\BERRY_MAIN X:\FRAME_1000 X:\GADAST_NAMES_1000 X:\KEY_1000 X:\LEG_RD X:\GRID X:\DES_CTRL_600 X:\PW_TAG X:\BERRY_LIMIT_OF_WORKS.RD		0	03.06.15	DETAILED DESIGN ISSUE FOR 50% REVIEW	0016	CS	SCALE 1:1000		SMC SMEC AUSTRALIA PTY LTD ABN 47 065 475 149 LEVEL 5 20 BERRY STREET NORTH SYDNEY NSW 2060 PH 02 9925-5555 FAX 02 9925-5566		
1		31.08.15	DETAILED DESIGN ISSUE FOR 80% REVIEW	0026	CS	CO-ORDINATE SYSTEM MGA ZONE 56		HEIGHT DATUM AHD		TITLE NAME DATE DRAWN C. BRITS 18.02.16 DRG CHECK R. STEENKAMP 18.02.16 DESIGN C. DALGLEISH 18.02.16 DESIGN CHECK R. STEENKAMP 18.02.16 DESIGN MNGR S. TAYLOR 18.02.16 PROJECT MNGR C. SUTTON 18.02.16	
2		18.02.16	DETAILED DESIGN ISSUE FOR 100% REVIEW	0046	CS	PREPARED FOR		RMS REGISTRATION No. DS2015/000269		PART 1	
							ISSUE STATUS 100% DETAILED		EDMS No. DS2015-000269	SHEET No. RD-0115	ISSUE 02

THIS DRAWING MAY BE PREPARED IN COLOUR AND MAY BE INCOMPLETE IF COPIED
150mm ON A3 SIZE ORIGINAL



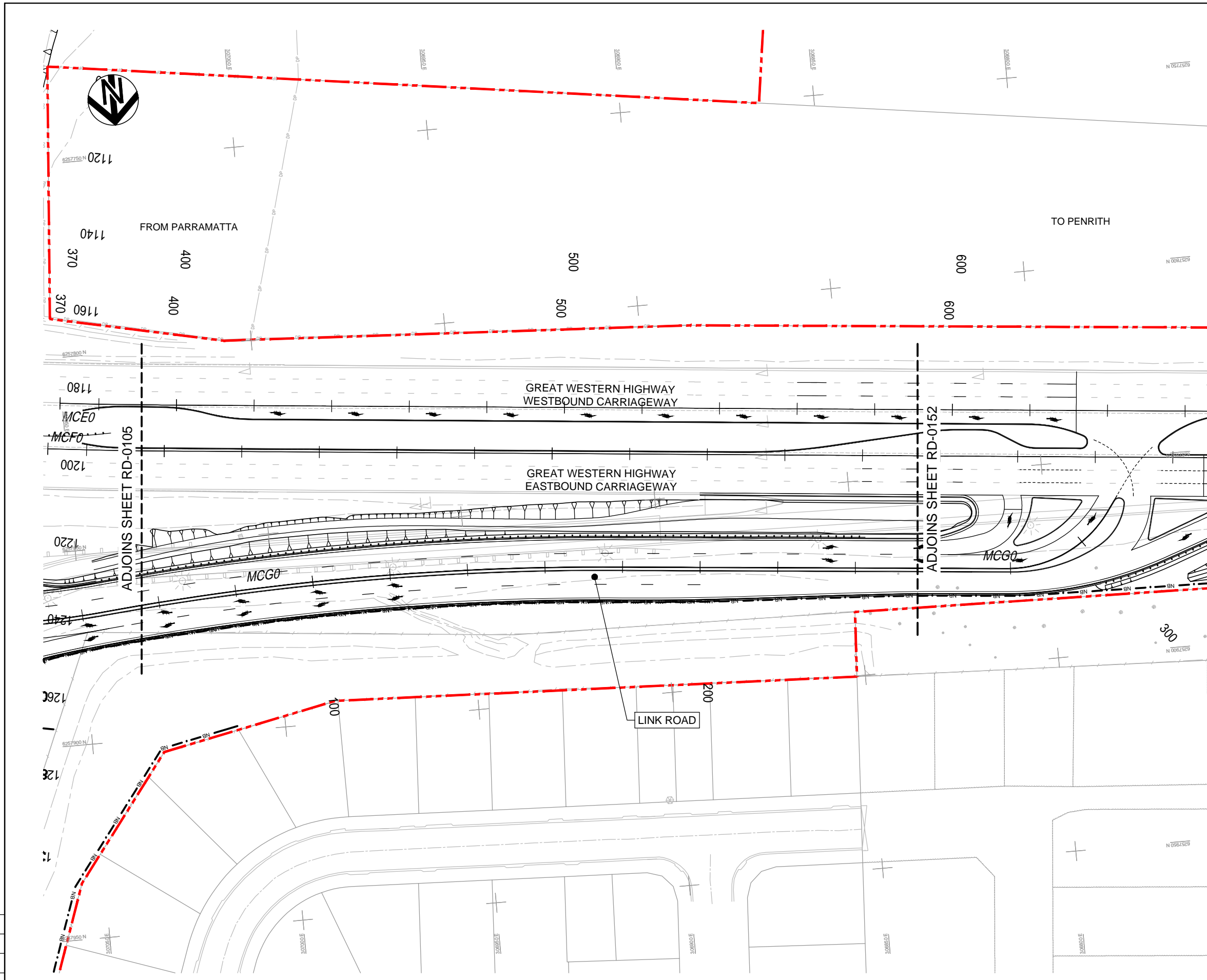
LEGEND	
	ROAD CONTROL LINE
	REF APPROVED PROJECT BOUNDARY
	LIMIT OF ROAD WORKS
	EXISTING FENCING
	EXISTING PROPERTY BOUNDARY
	EXISTING ROADS AND TRACKS
	RETAINING WALL
	NOISE WALL
	PEDESTRIAN HANDRAIL
	GUARDRAIL
	TYPE F SAFETY BARRIER
	SF KERB
	SFM KERB
	SM KERB
	SA KERB
	SA MODIFIED KERB
	SB KERB
	SO KERB
	ELSHOLZ KERB
	PROPERTY WORKS
	DRAWING REFERENCE



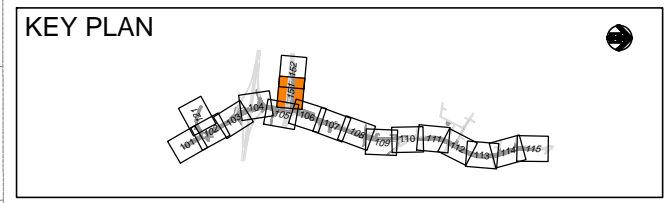
NOT FOR CONSTRUCTION

DRAWING FILE LOCATION / NAME V:_Vault\Projects\30012378\CAD\DWG\03_RD_Roads\DS2015-000269-DD-RD-0121.dwg		DESIGN LOT CODE RD-01	DESIGN MODEL FILE(S) USED FOR DOCUMENTATION OF THIS DRAWING DS2015-000269-DESIGN_RD00-03.txt	PLOT DATE / TIME 18 Feb 2016 15:35:33	PLOT BY TF11535	CLIENT Transport Roads & Maritime Services	CITY OF BLACKTOWN MR644 PROSPECT HIGHWAY PROSPECT HWY UPGRADE FROM RESERVOIR ROAD TO 200m NORTH OF ST MARTINS CRESCENT ROAD ALIGNMENT PLAN SHEET 16	A3																					
EXTERNAL REFERENCE FILES		REV	DATE	AMENDMENT / REVISION DESCRIPTION	WVR No.	APPROVAL	SCALES ON A3 SIZE DRAWING	DRAWINGS / DESIGN PREPARED BY																					
X:\RMS\NSW\4.2_C03 X:\BERRY_CTRL_1000 X:\BERRY_CTRL_1000 X:\DES_MAIN_1000 X:\FRAME_1000 X:\GADAST_NAMES_1000 X:\KEY_1000 X:\LEG_RD X:\GRID X:\DES_CTRL_500 X:\PW_TAG X:\BERRY_LIMIT_OF_WORKS.RD		0	03.06.15	DETAILED DESIGN ISSUE FOR 50% REVIEW	0016	CS	SCALE 1:1000 CO-ORDINATE SYSTEM MGA ZONE 56	 SMEC SMEC AUSTRALIA PTY LTD ABN 47 065 475 149 LEVEL 5 20 BERRY STREET NORTH SYDNEY NSW 2060 PH 02 9925-5555 FAX 02 9925-5566																					
		1	31.08.15	DETAILED DESIGN ISSUE FOR 80% REVIEW	0026	CS																							
		2	18.02.16	DETAILED DESIGN ISSUE FOR 100% REVIEW	0046	CS																							
							HEIGHT DATUM AHD	<table border="1" style="width: 100%; border-collapse: collapse;"> <thead> <tr> <th>TITLE</th> <th>NAME</th> <th>DATE</th> </tr> </thead> <tbody> <tr> <td>DRAWN</td> <td>C. BRITS</td> <td>18.02.16</td> </tr> <tr> <td>DRG CHECK</td> <td>R. STEENKAMP</td> <td>18.02.16</td> </tr> <tr> <td>DESIGN</td> <td>C. DALGLEISH</td> <td>18.02.16</td> </tr> <tr> <td>DESIGN CHECK</td> <td>R. STEENKAMP</td> <td>18.02.16</td> </tr> <tr> <td>DESIGN MNGR</td> <td>S. TAYLOR</td> <td>18.02.16</td> </tr> <tr> <td>PROJECT MNGR</td> <td>C. SUTTON</td> <td>18.02.16</td> </tr> </tbody> </table>	TITLE	NAME	DATE	DRAWN	C. BRITS	18.02.16	DRG CHECK	R. STEENKAMP	18.02.16	DESIGN	C. DALGLEISH	18.02.16	DESIGN CHECK	R. STEENKAMP	18.02.16	DESIGN MNGR	S. TAYLOR	18.02.16	PROJECT MNGR	C. SUTTON	18.02.16
TITLE	NAME	DATE																											
DRAWN	C. BRITS	18.02.16																											
DRG CHECK	R. STEENKAMP	18.02.16																											
DESIGN	C. DALGLEISH	18.02.16																											
DESIGN CHECK	R. STEENKAMP	18.02.16																											
DESIGN MNGR	S. TAYLOR	18.02.16																											
PROJECT MNGR	C. SUTTON	18.02.16																											
		RMS REGISTRATION No. DS2015/000269		ISSUE STATUS 100% DETAILED	EDMS No. DS2015-000269	SHEET No. RD-0121	PART 1	ISSUE 02																					
				© Roads and Maritime Services																									

THIS DRAWING MAY BE PREPARED IN COLOUR AND MAY BE INCOMPLETE IF COPIED



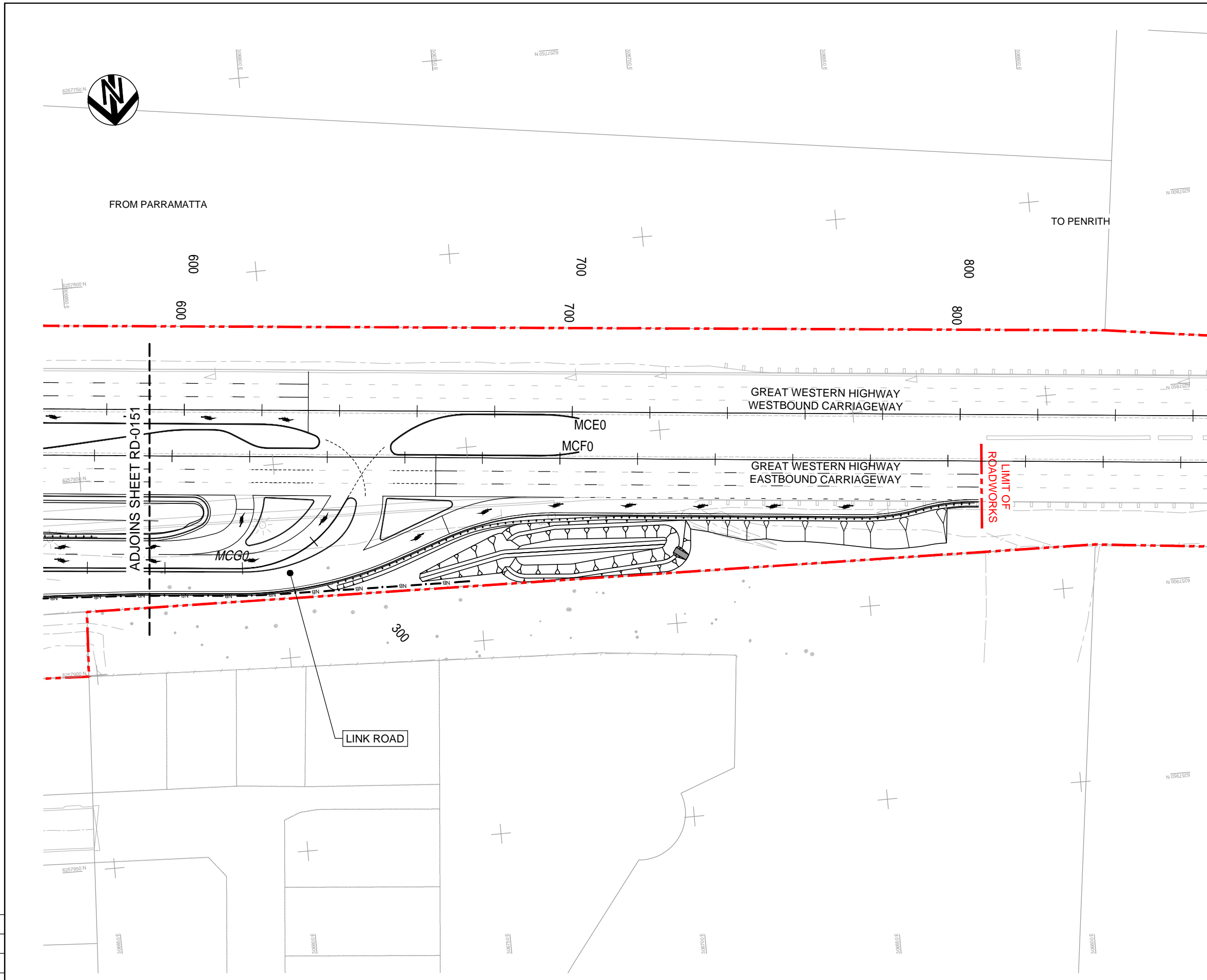
LEGEND	
	ROAD CONTROL LINE
	REF APPROVED PROJECT BOUNDARY
	LIMIT OF ROAD WORKS
	EXISTING FENCING
	EXISTING PROPERTY BOUNDARY
	EXISTING ROADS AND TRACKS
	RETAINING WALL
	NOISE WALL
	PEDESTRIAN HANDRAIL
	GUARDRAIL
	TYPE F SAFETY BARRIER
	SF KERB
	SFM KERB
	SM KERB
	SA KERB
	SA MODIFIED KERB
	SB KERB
	SO KERB
	ELSHOLZ KERB
	PROPERTY WORKS DRAWING REFERENCE



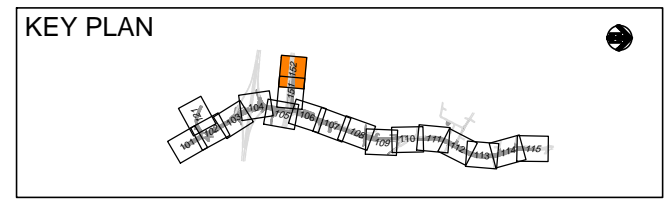
NOT FOR CONSTRUCTION

DRAWING FILE LOCATION / NAME V:_Vault\Projects\30012378\CAD\DWG\03_RD_Roads\DS2015-000269-DD-RD-0151.dwg		DESIGN LOT CODE RD-01	DESIGN MODEL FILE(S) USED FOR DOCUMENTATION OF THIS DRAWING DS2015-000269-DESIGN_RD00-03.txt	PLOT DATE / TIME 18 Feb 2016 15:36:07	PLOT BY TF11535	CLIENT Transport Roads & Maritime Services	CITY OF BLACKTOWN MR644 PROSPECT HIGHWAY PROSPECT HWY UPGRADE FROM RESERVOIR ROAD TO 200m NORTH OF ST MARTINS CRESCENT ROAD ALIGNMENT PLAN SHEET 17	A3																					
EXTERNAL REFERENCE FILES		REV	DATE	AMENDMENT / REVISION DESCRIPTION	WVR No.	APPROVAL	SCALES ON A3 SIZE DRAWING	DRAWINGS / DESIGN PREPARED BY																					
X:\RMS\NSW\4.2_C03 X:\BERRY_CTRL_1000 X:\BERRY_CTRL_1000 X:\DES_MAIN X:\FRAME_1000 X:\CADAST_NAMES_1000 X:\KEY_RD X:\LEG_RD X:\GRID X:\DES_CTRL_500 X:\PW_TAG X:\BERRY_LIMIT_OF_WORKS_RD		0	03.06.15	DETAILED DESIGN ISSUE FOR 50% REVIEW	0016	CS	SCALE 1:1000 CO-ORDINATE SYSTEM MGA ZONE 56	 SMEC SMEC AUSTRALIA PTY LTD ABN 47 065 475 149 LEVEL 5 20 BERRY STREET NORTH SYDNEY NSW 2060 PH 02 9925-5555 FAX 02 9925-5566																					
		1	31.08.15	DETAILED DESIGN ISSUE FOR 80% REVIEW	0026	CS																							
		2	18.02.16	DETAILED DESIGN ISSUE FOR 100% REVIEW	0046	CS																							
							HEIGHT DATUM AHD	<table border="1" style="width: 100%; border-collapse: collapse;"> <thead> <tr> <th>TITLE</th> <th>NAME</th> <th>DATE</th> </tr> </thead> <tbody> <tr> <td>DRAWN</td> <td>C. BRITS</td> <td>18.02.16</td> </tr> <tr> <td>DRG CHECK</td> <td>R. STEENKAMP</td> <td>18.02.16</td> </tr> <tr> <td>DESIGN</td> <td>C. DALGLEISH</td> <td>18.02.16</td> </tr> <tr> <td>DESIGN CHECK</td> <td>R. STEENKAMP</td> <td>18.02.16</td> </tr> <tr> <td>DESIGN MNGR</td> <td>S. TAYLOR</td> <td>18.02.16</td> </tr> <tr> <td>PROJECT MNGR</td> <td>C. SUTTON</td> <td>18.02.16</td> </tr> </tbody> </table>	TITLE	NAME	DATE	DRAWN	C. BRITS	18.02.16	DRG CHECK	R. STEENKAMP	18.02.16	DESIGN	C. DALGLEISH	18.02.16	DESIGN CHECK	R. STEENKAMP	18.02.16	DESIGN MNGR	S. TAYLOR	18.02.16	PROJECT MNGR	C. SUTTON	18.02.16
TITLE	NAME	DATE																											
DRAWN	C. BRITS	18.02.16																											
DRG CHECK	R. STEENKAMP	18.02.16																											
DESIGN	C. DALGLEISH	18.02.16																											
DESIGN CHECK	R. STEENKAMP	18.02.16																											
DESIGN MNGR	S. TAYLOR	18.02.16																											
PROJECT MNGR	C. SUTTON	18.02.16																											
		RMS REGISTRATION No. DS2015/000269		ISSUE STATUS 100% DETAILED		EDMS No. DS2015-000269	SHEET No. RD-0151	PART 1 ISSUE 02																					
		PREPARED FOR		SHEET 32 OF 811		© Roads and Maritime Services																							

THIS DRAWING MAY BE PREPARED IN COLOUR AND MAY BE INCOMPLETE IF COPIED



LEGEND	
	ROAD CONTROL LINE
	REF APPROVED PROJECT BOUNDARY
	LIMIT OF ROAD WORKS
	EXISTING FENCING
	EXISTING PROPERTY BOUNDARY
	EXISTING ROADS AND TRACKS
	RETAINING WALL
	NOISE WALL
	PEDESTRIAN HANDRAIL
	GUARDRAIL
	TYPE F SAFETY BARRIER
	SF KERB
	SFM KERB
	SM KERB
	SA KERB
	SA MODIFIED KERB
	SB KERB
	SO KERB
	ELSHOLZ KERB
PW-0124	PROPERTY WORKS DRAWING REFERENCE



NOT FOR CONSTRUCTION

DRAWING FILE LOCATION / NAME V:_Vault\Projects\30012378\CAD\DWG\03_RD_Roads\DS2015-000269-DD-RD-0152.dwg		DESIGN LOT CODE RD-01	DESIGN MODEL FILE(S) USED FOR DOCUMENTATION OF THIS DRAWING DS2015-000269-DESIGN_RD00-03.txt	PLOT DATE / TIME 18 Feb 2016 15:36:41	PLOT BY TF11535	CLIENT Transport Roads & Maritime Services	CITY OF BLACKTOWN MR644 PROSPECT HIGHWAY PROSPECT HWY UPGRADE FROM RESERVOIR ROAD TO 200m NORTH OF ST MARTINS CRESCENT ROAD ALIGNMENT PLAN SHEET 18	A3																					
EXTERNAL REFERENCE FILES		REV	DATE	AMENDMENT / REVISION DESCRIPTION	WVR No.	APPROVAL	SCALES ON A3 SIZE DRAWING	DRAWINGS / DESIGN PREPARED BY																					
X:\RMS\NSW\4.2_C03 X:\BERRY_CTRL_1000 X:\BERRY_CTRL_1000 X:\DES_MAIN X:\FRAME_1000 X:\GADAST_NAMES_1000 X:\KEY_1000 X:\LEG_RD X:\GRID X:\MESH_CTRL_500 X:\PW_TAG X:\BERRY_LIMIT_OF_WORKS_RD		0	03.06.15	DETAILED DESIGN ISSUE FOR 50% REVIEW	0016	CS	SCALE 1:1000 CO-ORDINATE SYSTEM MGA ZONE 56	 SMEC SMEC AUSTRALIA PTY LTD ABN 47 065 475 149 LEVEL 5 20 BERRY STREET NORTH SYDNEY NSW 2060 PH 02 9925-5555 FAX 02 9925-5566																					
		1	31.08.15	DETAILED DESIGN ISSUE FOR 80% REVIEW	0026	CS																							
		2	18.02.16	DETAILED DESIGN ISSUE FOR 100% REVIEW	0046	CS																							
							HEIGHT DATUM AHD	<table border="1" style="width: 100%; border-collapse: collapse;"> <thead> <tr> <th>TITLE</th> <th>NAME</th> <th>DATE</th> </tr> </thead> <tbody> <tr> <td>DRAWN</td> <td>C. BRITS</td> <td>18.02.16</td> </tr> <tr> <td>DRG CHECK</td> <td>R. STEENKAMP</td> <td>18.02.16</td> </tr> <tr> <td>DESIGN</td> <td>C. DALGLEISH</td> <td>18.02.16</td> </tr> <tr> <td>DESIGN CHECK</td> <td>R. STEENKAMP</td> <td>18.02.16</td> </tr> <tr> <td>DESIGN MNGR</td> <td>S. TAYLOR</td> <td>18.02.16</td> </tr> <tr> <td>PROJECT MNGR</td> <td>C. SUTTON</td> <td>18.02.16</td> </tr> </tbody> </table>	TITLE	NAME	DATE	DRAWN	C. BRITS	18.02.16	DRG CHECK	R. STEENKAMP	18.02.16	DESIGN	C. DALGLEISH	18.02.16	DESIGN CHECK	R. STEENKAMP	18.02.16	DESIGN MNGR	S. TAYLOR	18.02.16	PROJECT MNGR	C. SUTTON	18.02.16
TITLE	NAME	DATE																											
DRAWN	C. BRITS	18.02.16																											
DRG CHECK	R. STEENKAMP	18.02.16																											
DESIGN	C. DALGLEISH	18.02.16																											
DESIGN CHECK	R. STEENKAMP	18.02.16																											
DESIGN MNGR	S. TAYLOR	18.02.16																											
PROJECT MNGR	C. SUTTON	18.02.16																											
		RMS REGISTRATION No. DS2015/000269		ISSUE STATUS 100% DETAILED		EDMS No. DS2015-000269	SHEET No. RD-0152	PART 1 ISSUE 02																					
						© Roads and Maritime Services																							