

Changes to bus stops on Rocky Point Road in Sans Souci and Ramsgate

Transport for NSW | February 2021

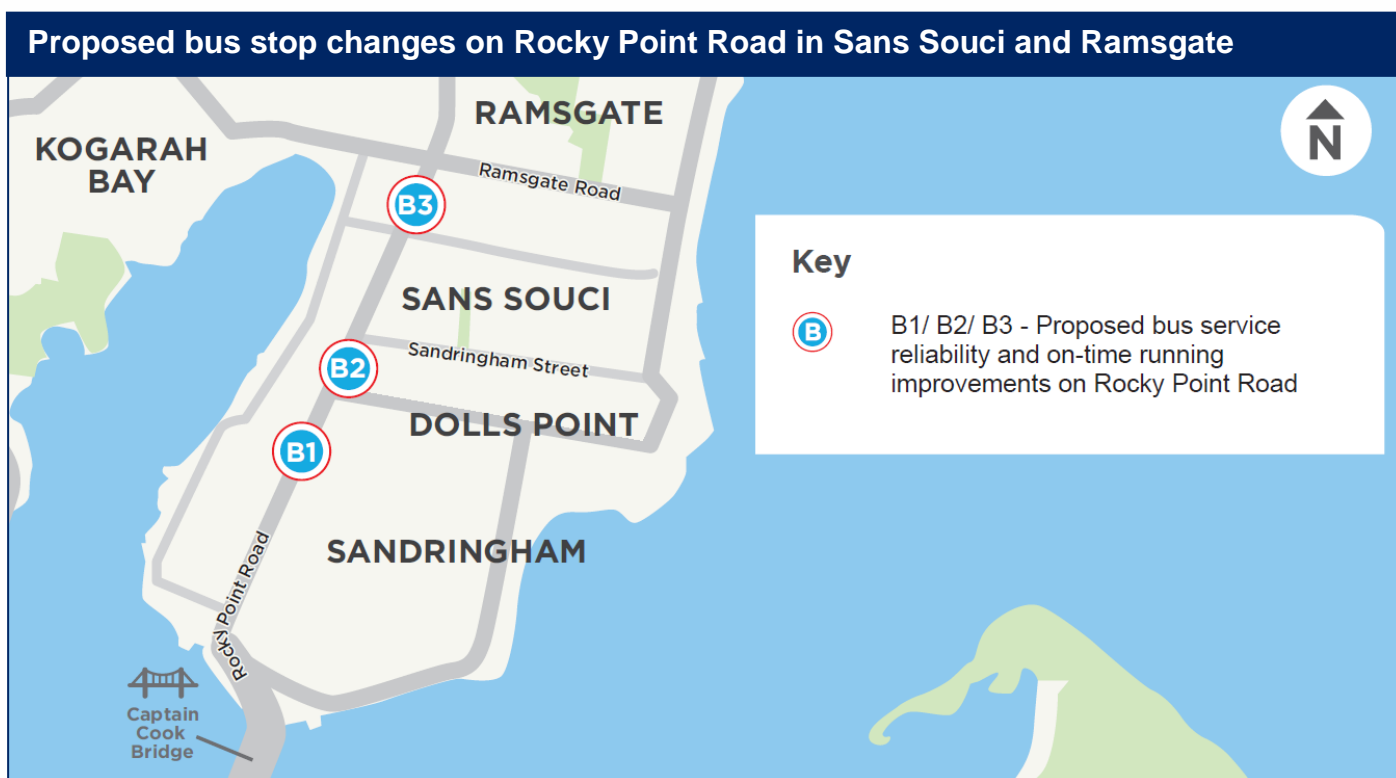
The NSW Government has funded the Gateway to the South bus improvements program. The program aims to improve the reliability of bus services on southern Sydney’s main bus corridors.

Transport for NSW (Transport) is working with bus operators and local councils to improve bus reliability and on-time running on Rocky Point Road in Sans Souci and Ramsgate.

The proposed bus stop changes aim to strike a balance between maintaining a reasonable walking distance (i.e. within 400m radius or an average five minute walk) to bus stops and an efficient bus network. Transport will also make accessibility upgrades to any new or existing bus stops adjacent to impacted bus stops. See insets overleaf for details.

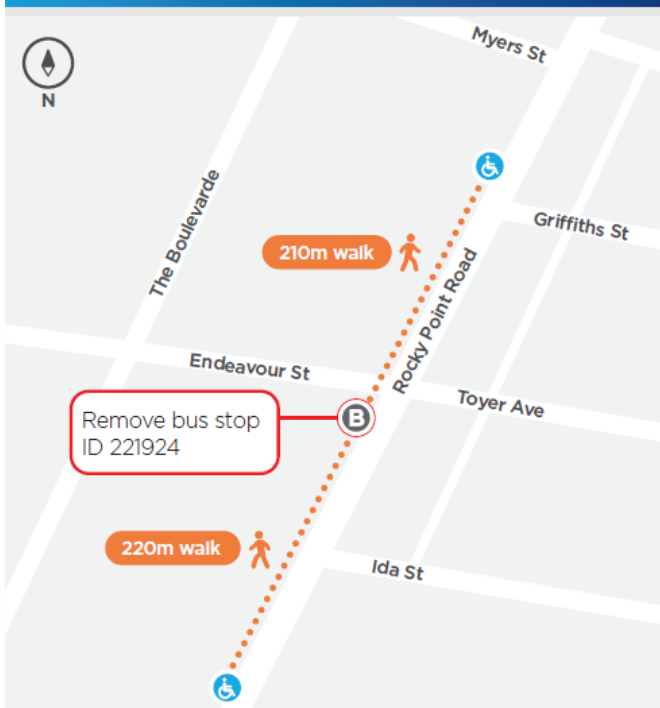
These bus stop changes are mainly serviced by bus routes 476 and 477 along the Miranda to Bondi Junction via Airport corridor.

Making adjustments to the number of bus stops along a bus corridor also helps improve bus travel times. Each bus stop location is considered with a focus on the safety of bus customers and motorists.



B1 Sans Souci

Rocky Point Road before Endeavour Street - remove one bus stop



The bus stop changes on Rocky Point Road before Endeavour Street would include:

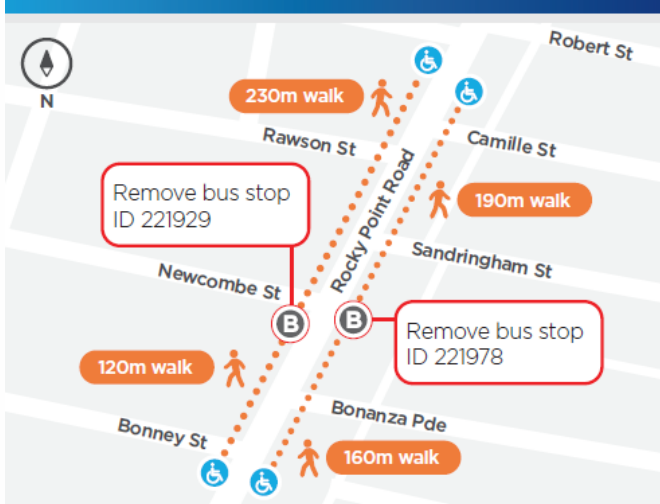
- removal of the northbound bus stop ID **221924** as there are alternative bus stops within 210m and 220m. Replace with 'No Stopping'
- upgrading adjacent bus stops ID 221923 and 2221925 to be DDA compliant.



Transport will be upgrading the adjacent bus stops that bus customers will use as a result of the removal/relocation of bus stops. The bus stop upgrades will be carried out to comply with accessibility standards in accordance with the *Disability Discrimination Act (DDA) 1992*.

B2 Sans Souci

Rocky Point Road at Newcombe Street and Bonney Street - remove two bus stops



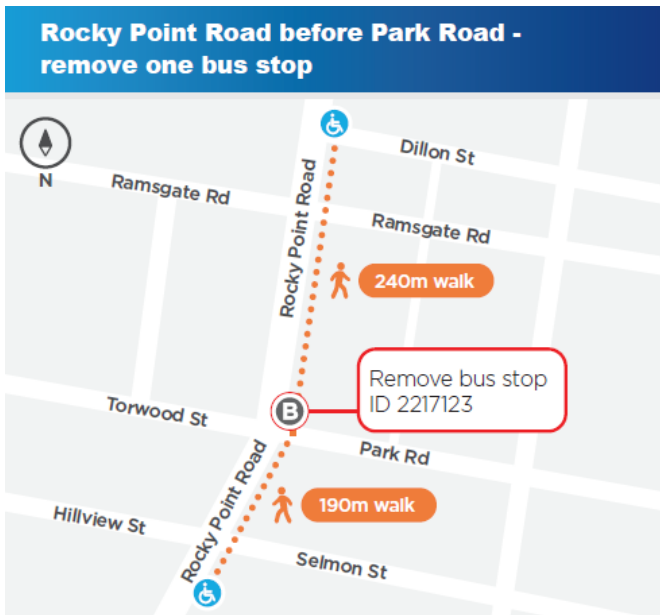
The bus stop changes on Rocky Point Road at Newcombe Street and its opposite side would include:

- removal of the northbound bus stop ID **221929** near Newbombe Street as there are alternative bus stops within 230m and 120m. Replace with 'No Stopping'
- upgrading adjacent bus stops ID 221928 and 221930 to be DDA compliant
- removal of the southbound bus stop ID **221978** between Sandringham Street and Bonanza Parade as there are alternative bus stops within 160m and 190m. Replace with 'No Stopping'
- upgrading adjacent bus stops ID 221913 and 221979 to be DDA compliant



**Improvements
to public transport**

B3 Ramsgate



The bus stop changes on Rocky Point Road before Park Road would include:

- removal of the southbound bus stop ID **2217123** before Park Road as there are alternative bus stops within 190m and 240m. Replace with 'No Stopping'
- upgrading adjacent bus stops ID 2217122 and 221977 to be DDA compliant



Key outcomes

Key outcomes of the bus stop changes include:

- Making travel times more reliable for bus customers
- Improving customer and motorist safety for bus operations
- Contributing to the NSW Government's target of 95 per cent on time running bus services.

What happens next?

Transport will consider all feedback and respond in a community consultation report. We will continue to keep the community updated as this project progresses.

For other changes on this bus corridor see nswroads.work/buspriority

Have your say

We welcome your feedback on the proposed bus stop changes **until Wednesday 3 March 2021**.



Have your say by visiting nswroads.work/suburbanbusroutes3 or scan the QR code below.



1800 575 250



buspriority@transport.nsw.gov.au



If you need help understanding this information, please contact the Translating and Interpreting Service on **131 450** and ask them to call us on **1800 575 250**.



February 2021

Privacy: Transport for NSW ("TfNSW") is subject to the Privacy and Personal Information Protection Act 1998 ("PPIP Act") which requires that we comply with the Information Privacy Principles set out in the PPIP Act. All information in correspondence is collected for the sole purpose of assisting in the delivery of this project. The information received, including names and addresses of respondents, may be published in subsequent documents unless a clear indication is given in the correspondence that all or part of that information is not to be published. Otherwise TfNSW will only disclose your personal information, without your consent, if authorised by the law. Your personal information will be held by TfNSW at 27 Argyle Street, Parramatta. You have the right to access and correct the information if you believe that it is incorrect.