



Australian Government

BUILDING OUR FUTURE



May 2018

Night work and traffic changes on The Northern Road upgrade, South Penrith from Friday 1 June 2018

The Australian and NSW governments are jointly funding this work as part of the \$1.6 billion upgrade of The Northern Road between Narellan and South Penrith.

Roads and Maritime Services is continuing work along The Northern Road between Glenmore Park and South Penrith.

As part of this work, water utilities will be installed along The Northern Road between Frogmore Road and Jamison Road and on Frogmore Road, South Penrith.

To minimise the impact on motorists, work will be carried out between **8pm and 9am, weather permitting** on:

- **The Northern Road between Frogmore Road and Bringelly Road** on Friday 1 June, Saturday 2 June and Sunday 3 June 2018 (see map 1)
- **The Northern Road (Parker Street section) between Bringelly Road and Jamison Road** on Friday 15 June, Saturday 16 June and Sunday 17 June 2018 (see map 2)
- **Frogmore Road** on Sunday 17 June 2018 (see map 3).

The attached maps show the location of the activities and traffic changes.

How will the work affect you?

We will be working along The Northern Road, Parker Street and Frogmore Road and using the stockpile site at the corner of Maxwell Street and Parker Street, South Penrith.

Our work may be noisy but every effort will be made to minimise impact on residents by:

- changing our construction methods to reduce night work impact - scheduling noisier activities in the earliest part of the shift, where possible
- alternating between work locations to minimise continuous impact on the same community
- using equipment fitted with noise mitigation devices and monitoring noise at night.

Traffic changes

Temporary traffic changes will be in place to ensure the work zone is safe for workers and motorists.

The Northern Road will be closed between Frogmore Road and Bringelly Road. Detours will be in place via Fragar Road and Kingswood Road. (Map 1).

Parker Street will be closed between Bringelly Road and Jamison Road and access to Smith Street restricted. Detours will be in place via Bringelly Road and Jamison Road. Resident access to Parker Street will be maintained via traffic control, located at Jamison Road and Maxwell Street. (Map 2).

Part of Frogmore Road (at The Northern Road) will be closed temporarily. Access to Frogmore Road will be via Castle Road and Kingswood Road, and Bringelly Road and Caddens Road. (Map 3).

Electronic message signs will also be in place to direct road users through these changes.

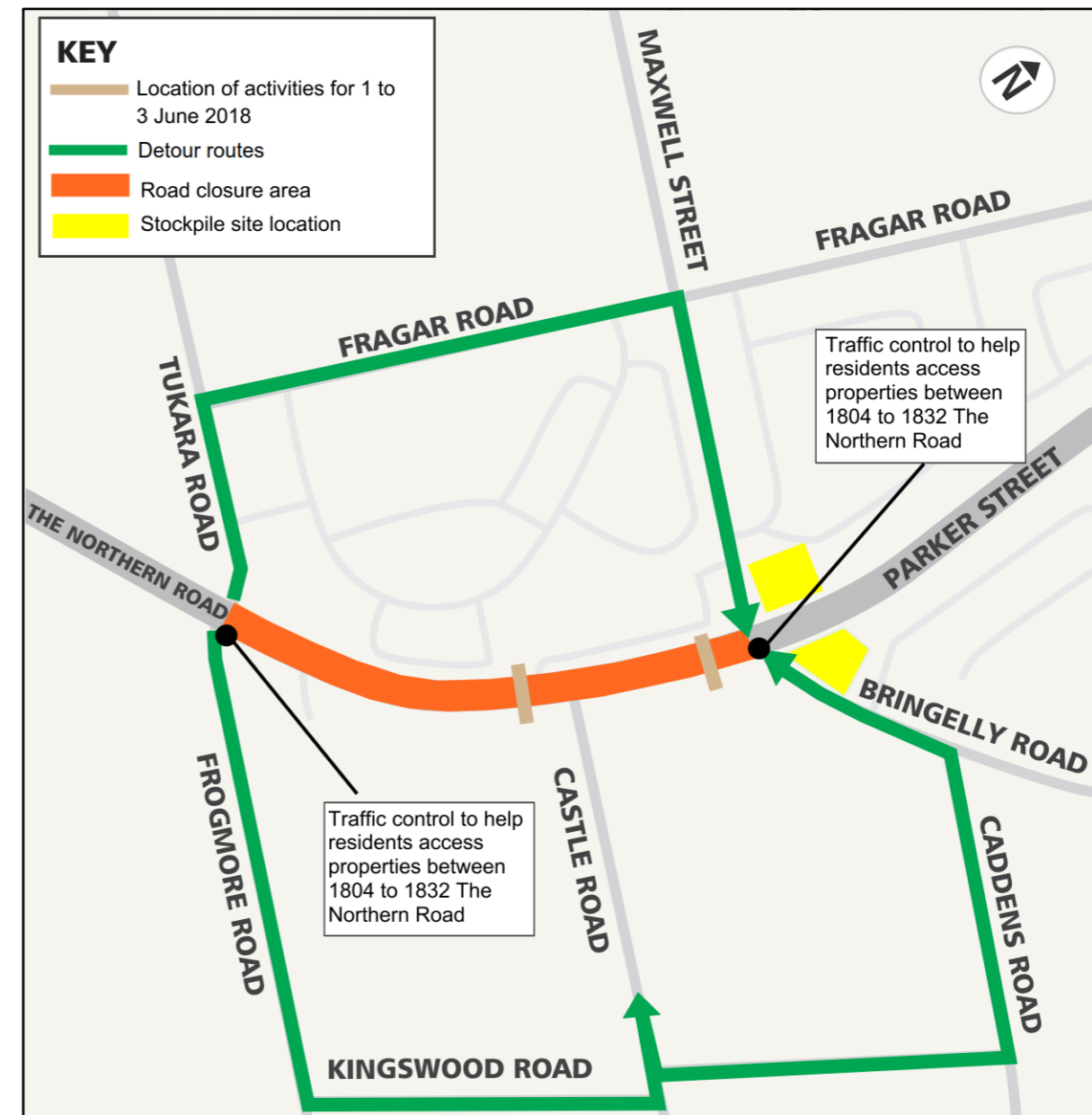
Please keep to speed limits and follow the direction of traffic controllers and signs. For the latest traffic updates, you can call 132 701, visit livetraffic.com or download the Live Traffic NSW App.

Contact

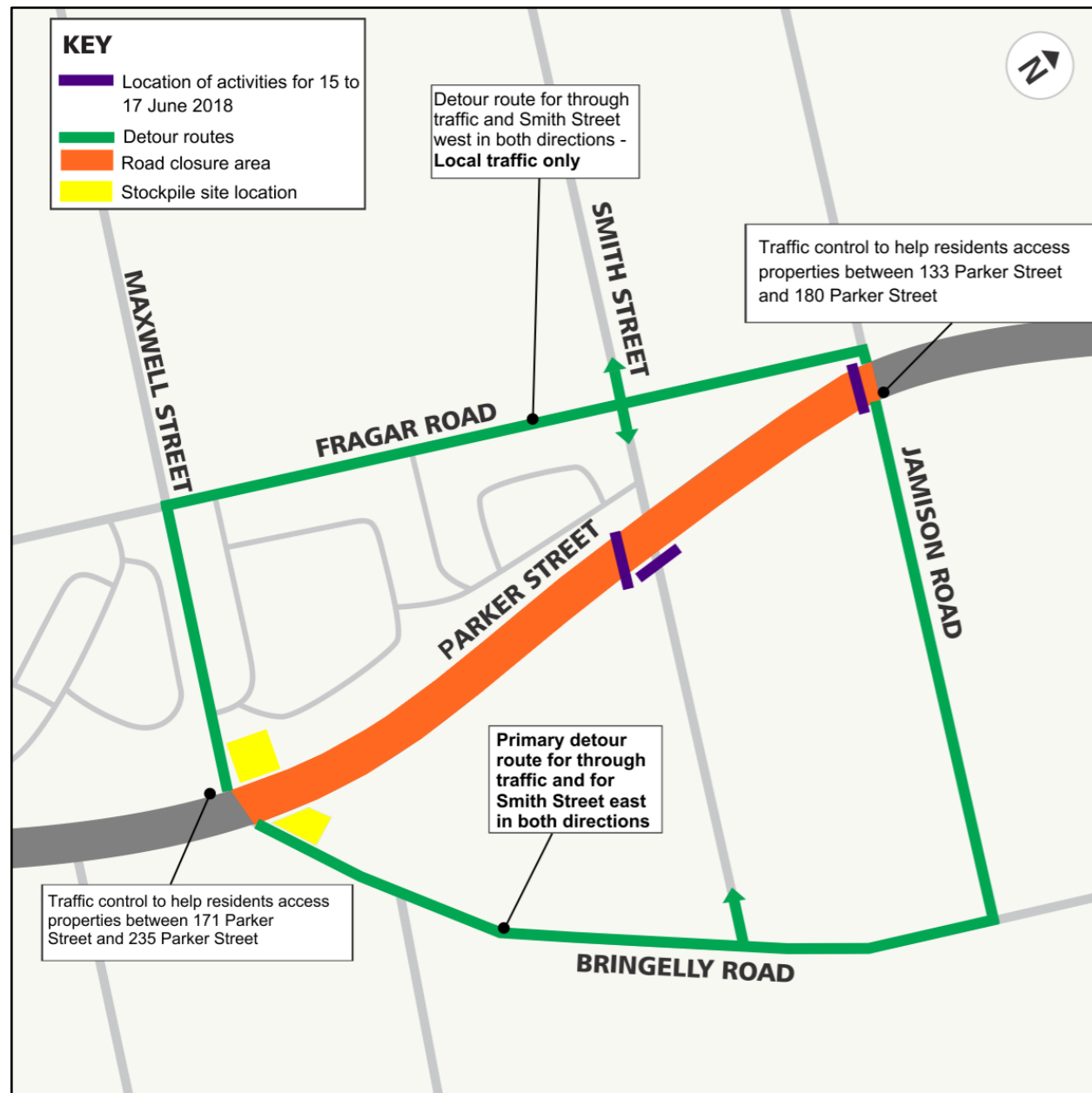
Please contact our delivery partner Lendlease on 1800 870 665 or tnr.community@lendlease.com if you have any questions or complaints related to this activity.

Thank you for your patience during this important work.

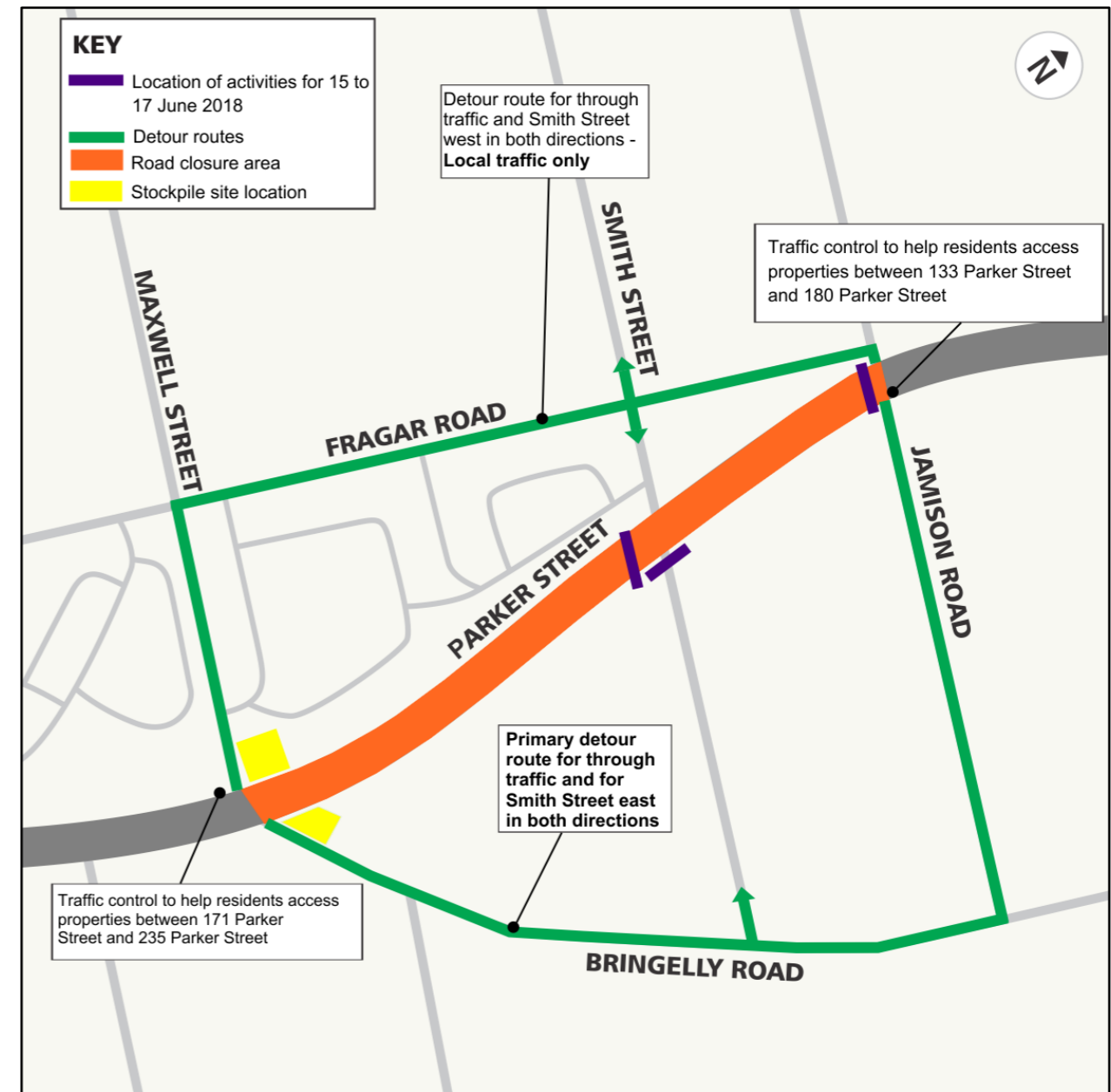
Map 1 The Northern Road between Frogmore Road and Bringelly Road (1 to 3 June 2018)




Map 2 The Northern Road between Maxwell Street and Jamison Road (Parker Street section)
 (15 to 17 June 2018)



Map 3 Frogmore Road (17 June 2018)



 If you need help understanding this information, please contact the Translating and Interpreting Service on 131 450 and ask them to call us on 1800 870 665

131 450