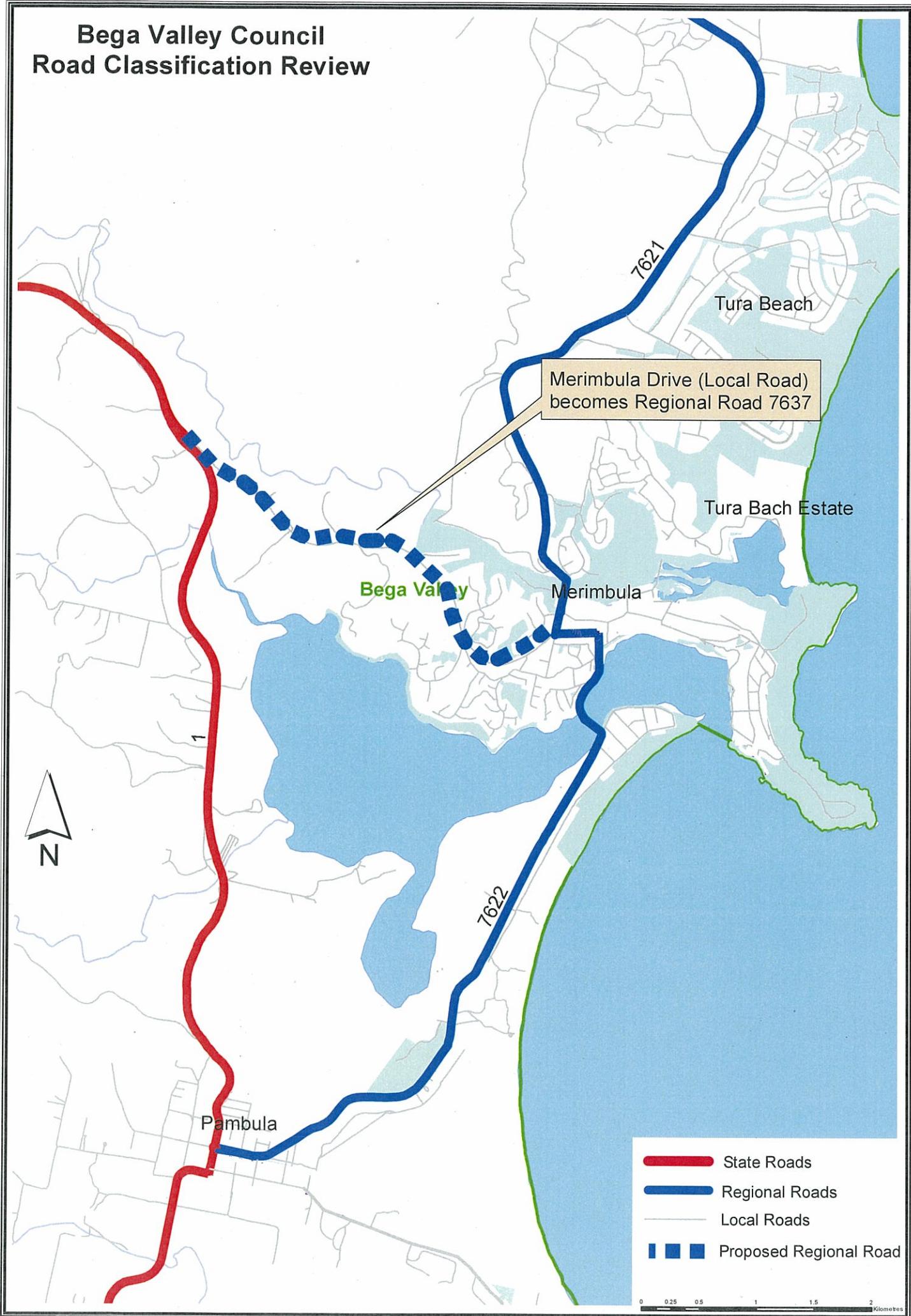


# Bega Valley Council Road Classification Review



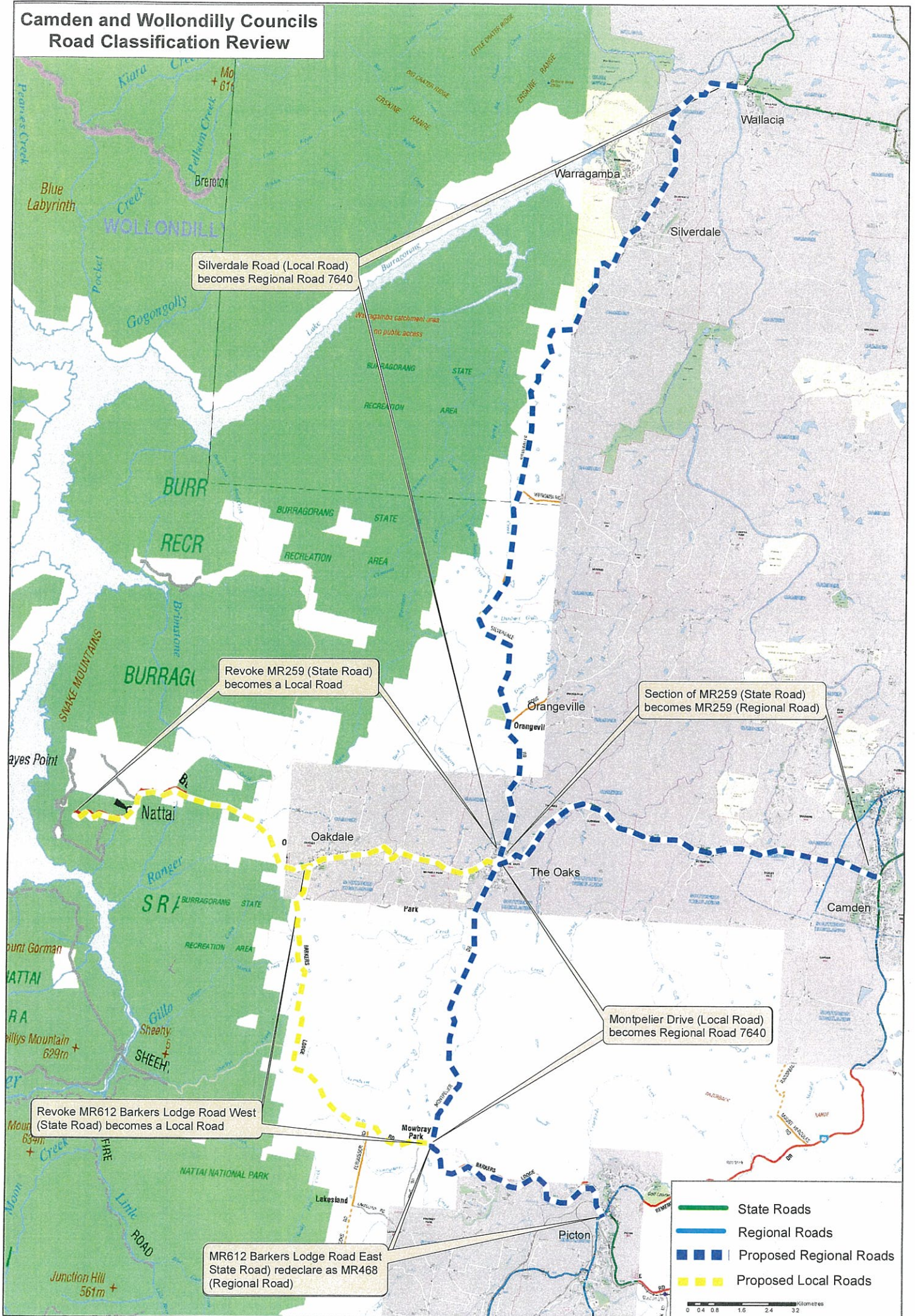
Merimbula Drive (Local Road)  
becomes Regional Road 7637

- State Roads
- Regional Roads
- Local Roads
- Proposed Regional Road

0 0.25 0.5 1 1.5 2 Kilometres



# Camden and Wollondilly Councils Road Classification Review

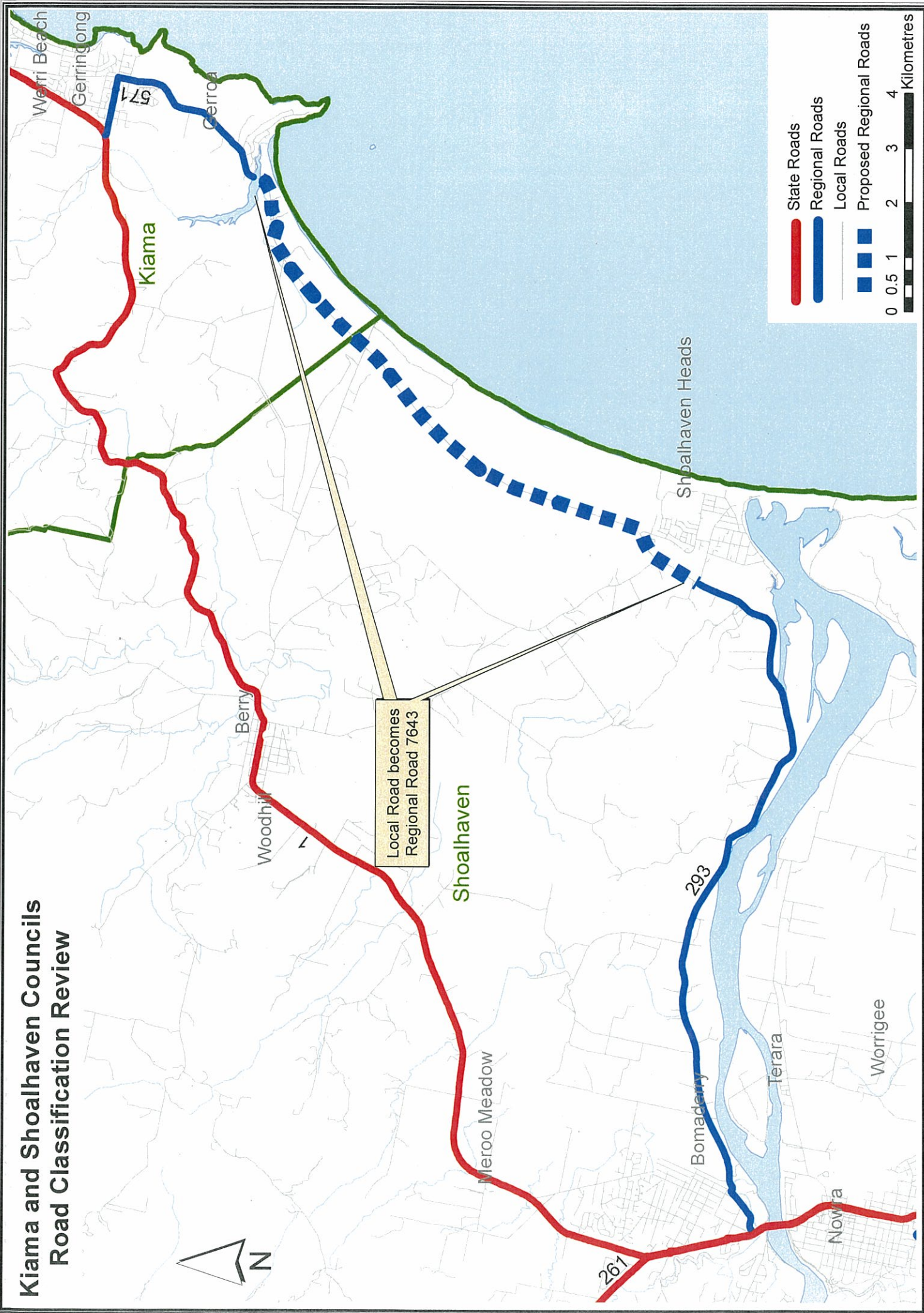




# Kiama and Shoalhaven Councils Road Classification Review



Local Road becomes  
Regional Road 7643



**State Roads** (Red line)

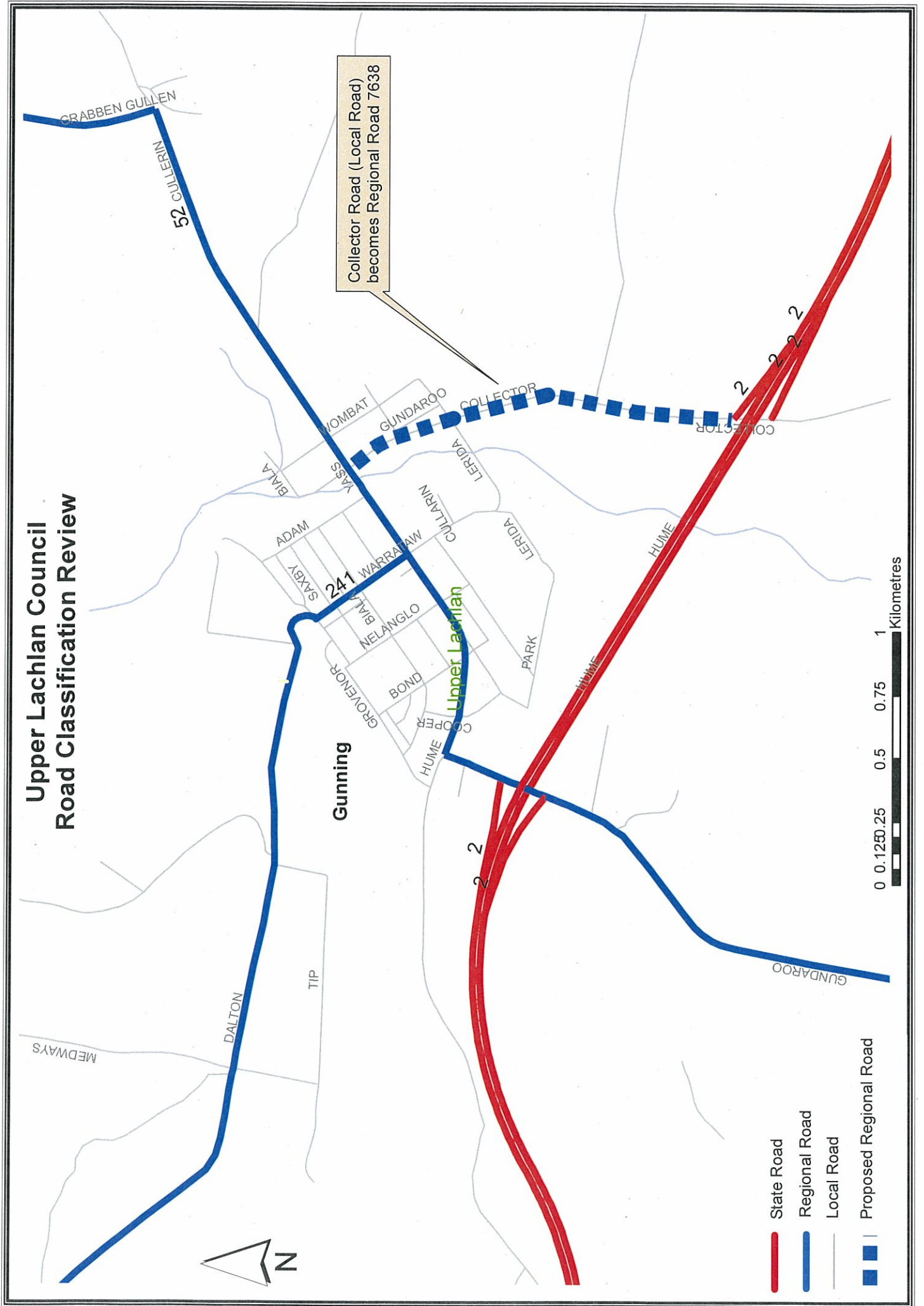
**Regional Roads** (Blue line)

**Local Roads** (Green line)

**Proposed Regional Roads** (Dashed blue line)

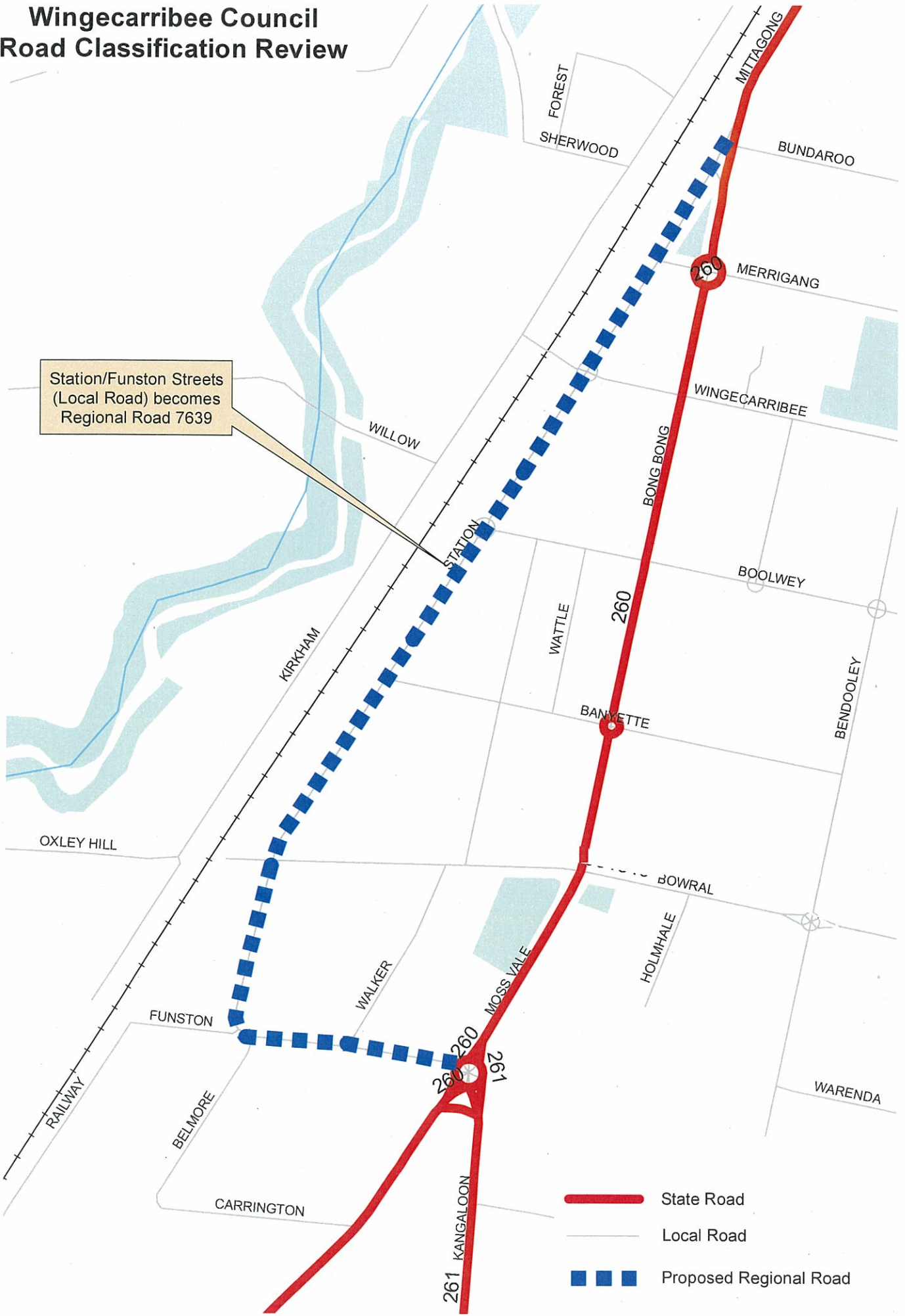
0 0.5 1 2 3 4  
Kilometres

# Upper Lachlan Council Road Classification Review



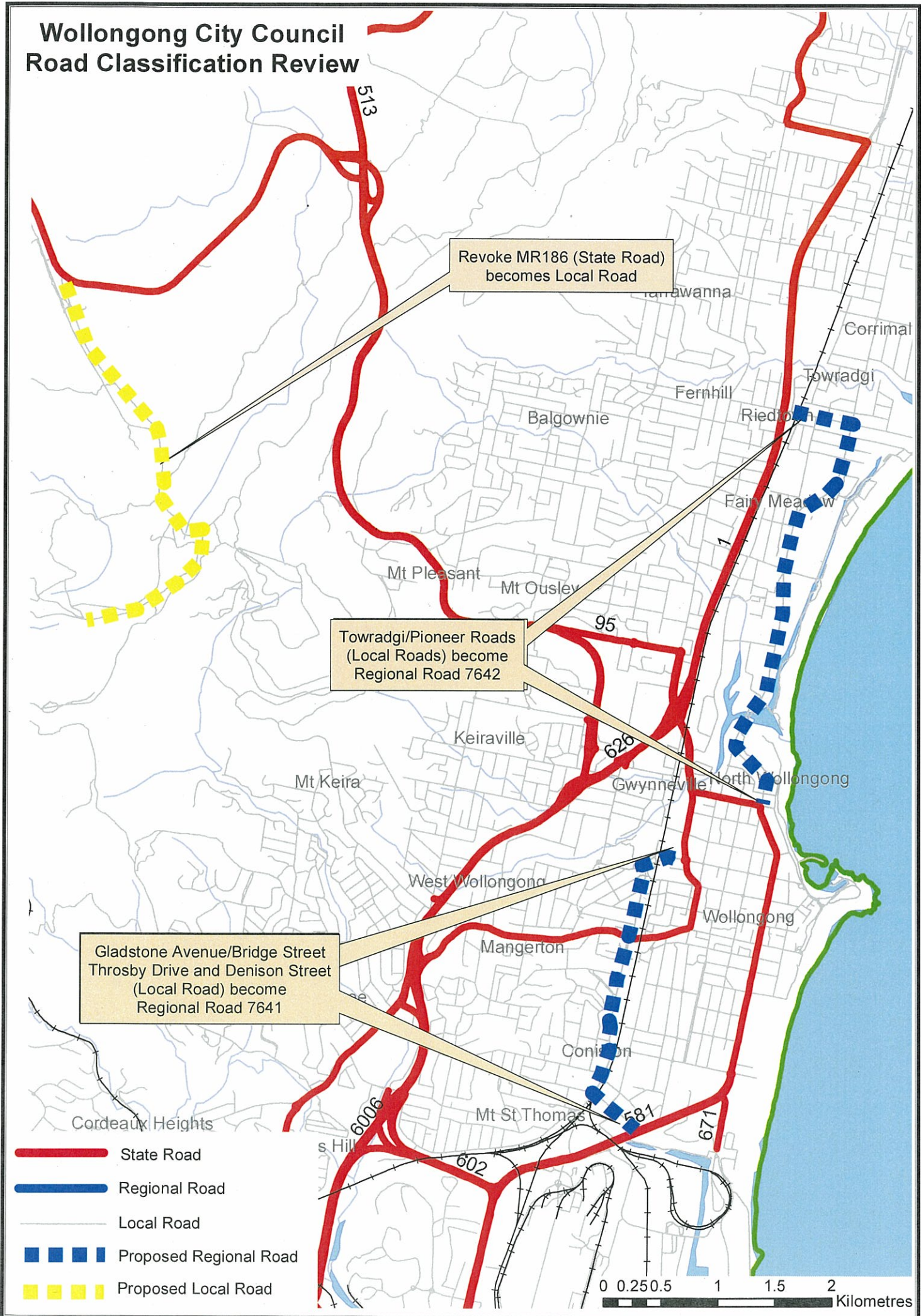


# Wingecarribee Council Road Classification Review





# Wollongong City Council Road Classification Review



Revoke MR186 (State Road)  
becomes Local Road

Towradgi/Pioneer Roads  
(Local Roads) become  
Regional Road 7642

Gladstone Avenue/Bridge Street  
Throsby Drive and Denison Street  
(Local Road) become  
Regional Road 7641