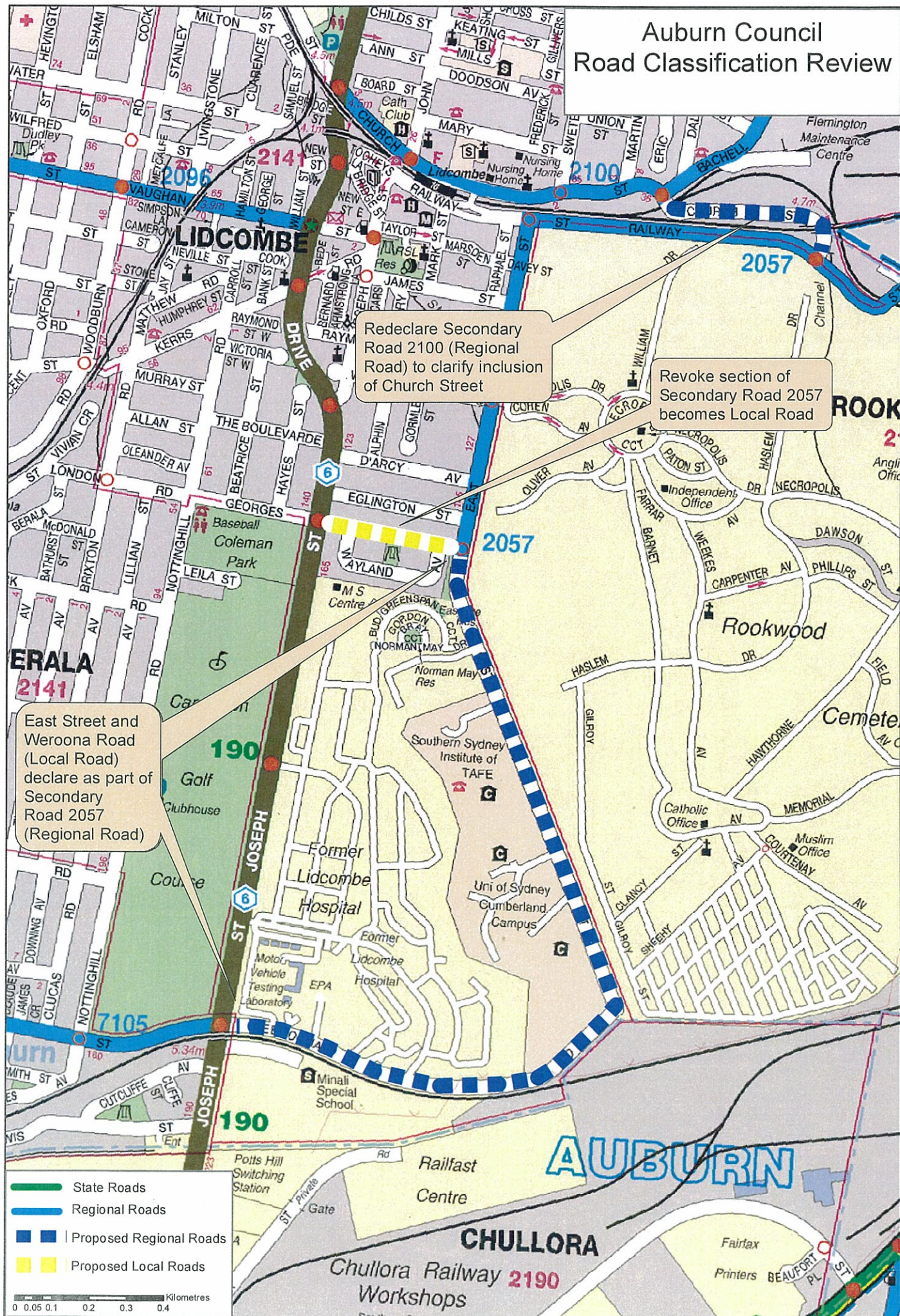


Auburn Council Road Classification Review



Redeclare Secondary Road 2100 (Regional Road) to clarify inclusion of Church Street

Revoke section of Secondary Road 2057 becomes Local Road

East Street and Weroona Road (Local Road) declare as part of Secondary Road 2057 (Regional Road)

- State Roads
- Regional Roads
- Proposed Regional Roads
- Proposed Local Roads

0 0.05 0.1 0.2 0.3 0.4 Kilometres

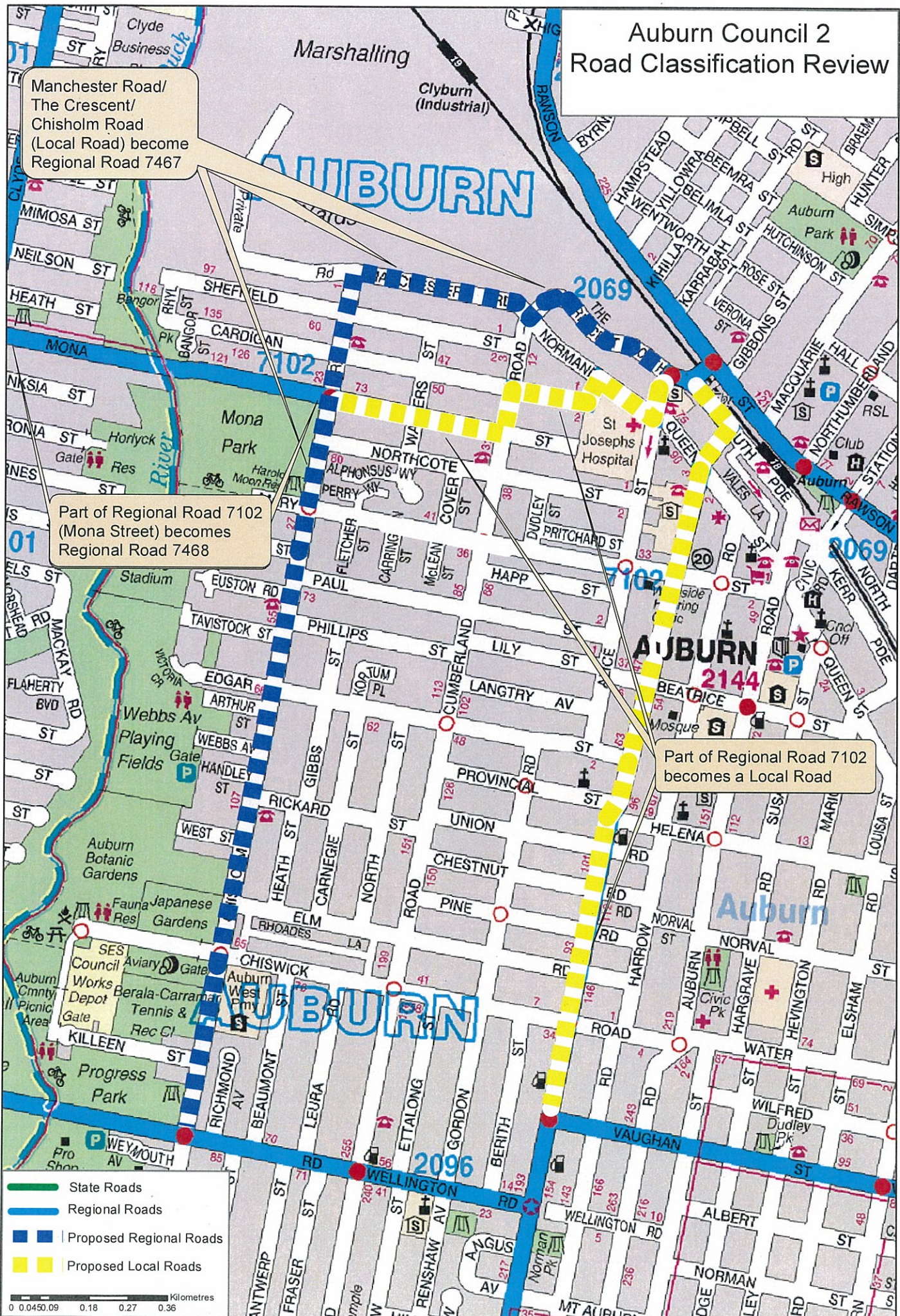
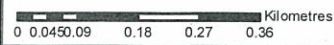
Auburn Council 2 Road Classification Review

Manchester Road/
The Crescent/
Chisholm Road
(Local Road) become
Regional Road 7467

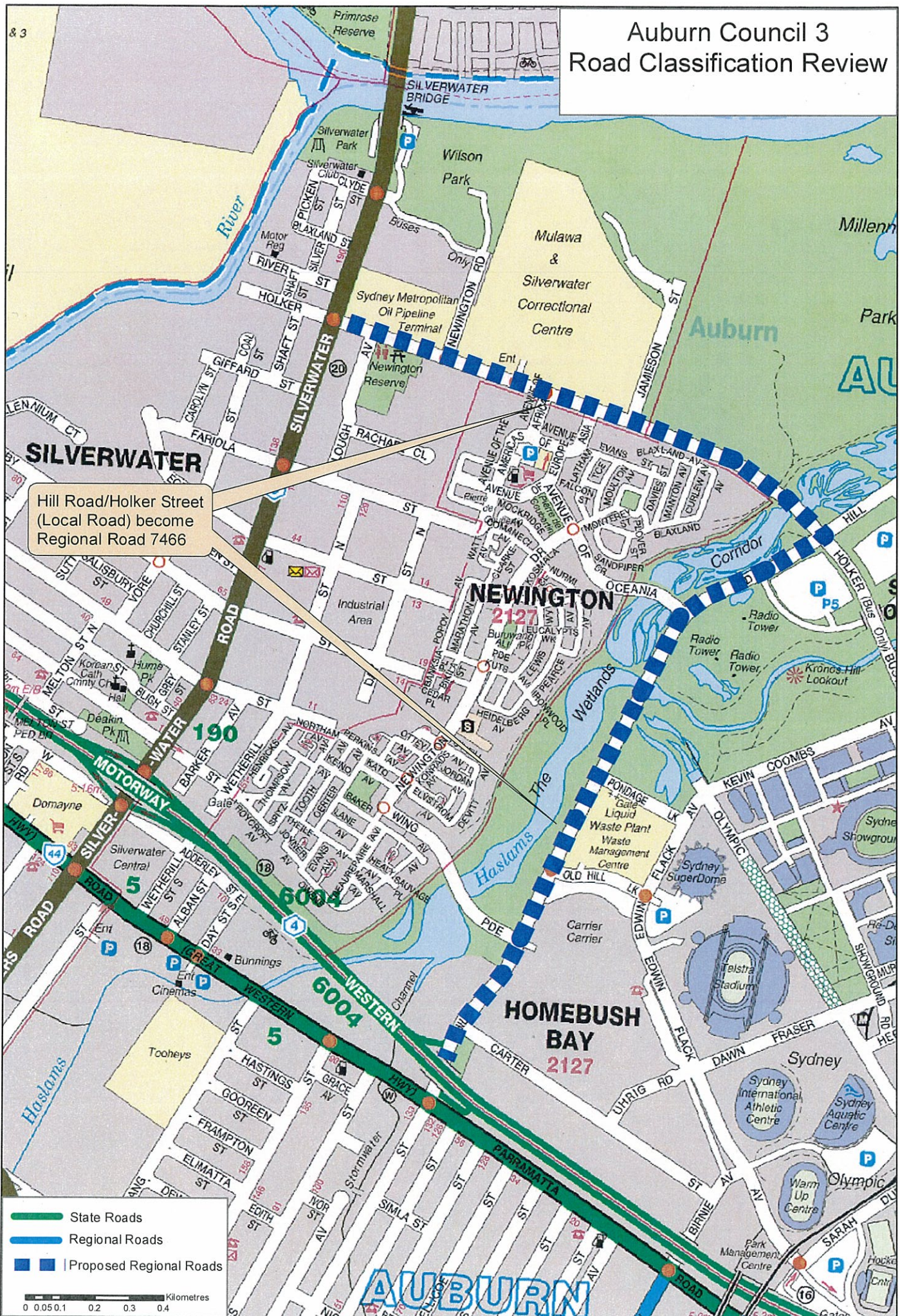
Part of Regional Road 7102
(Mona Street) becomes
Regional Road 7468

Part of Regional Road 7102
becomes a Local Road

- State Roads
- Regional Roads
- Proposed Regional Roads
- Proposed Local Roads



Auburn Council 3 Road Classification Review



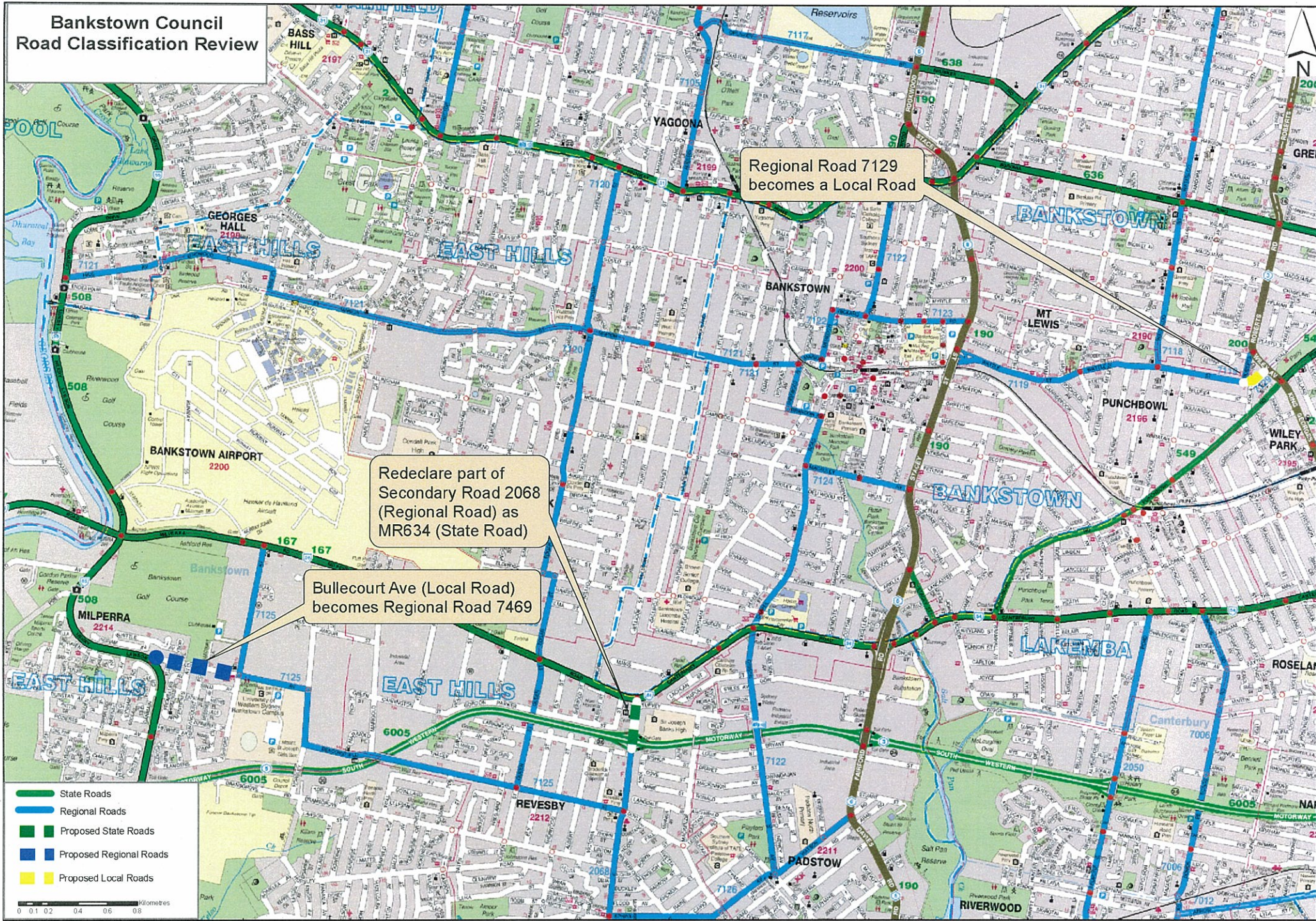
Hill Road/Holker Street
(Local Road) become
Regional Road 7466

- State Roads
- Regional Roads
- - - Proposed Regional Roads

0 0.05 0.1 0.2 0.3 0.4
Kilometres

AUBURN

Bankstown Council Road Classification Review



Regional Road 7129 becomes a Local Road

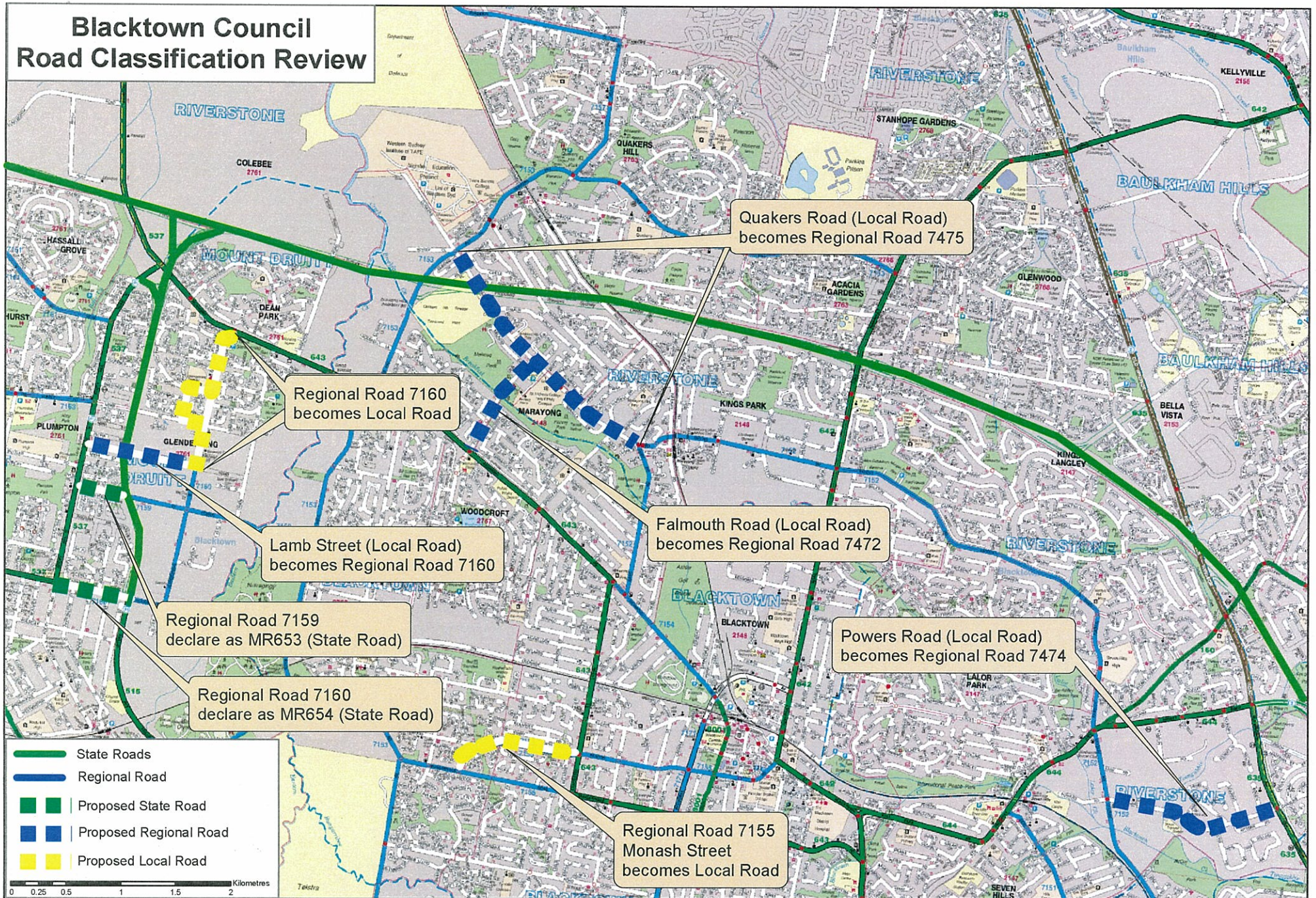
Redeclare part of Secondary Road 2068 (Regional Road) as MR634 (State Road)

Bullecourt Ave (Local Road) becomes Regional Road 7469

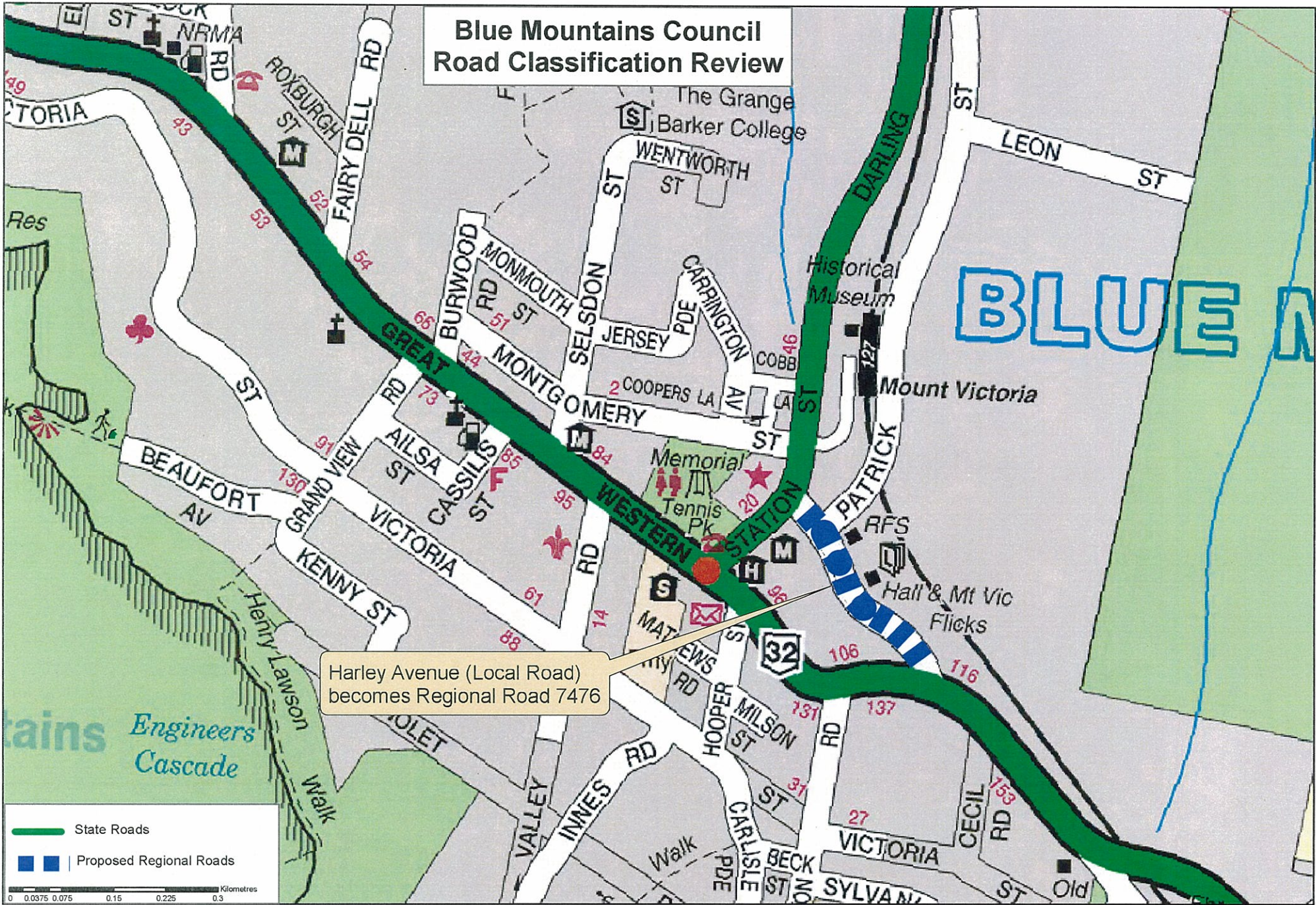
- State Roads
- Regional Roads
- Proposed State Roads
- Proposed Regional Roads
- Proposed Local Roads

0 0.1 0.2 0.4 0.6 0.8 Kilometres

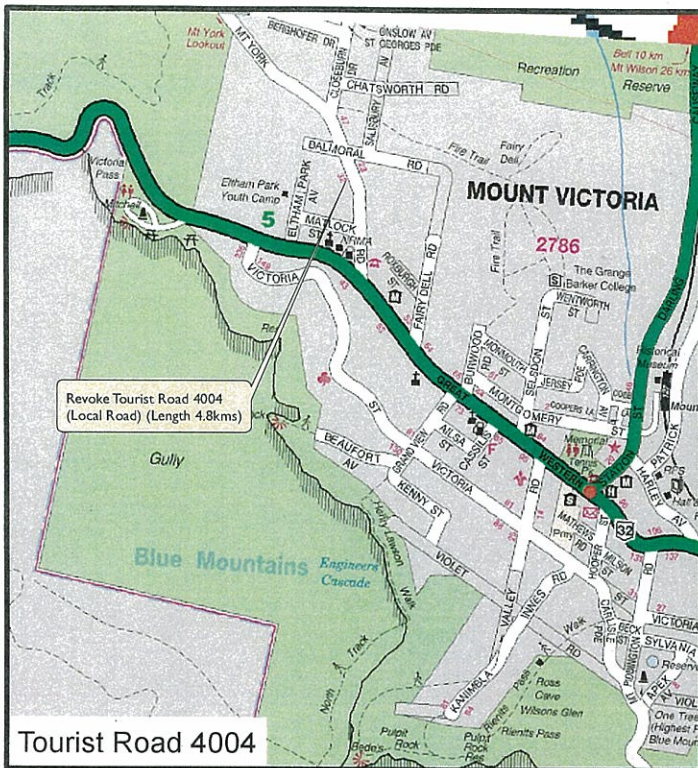
Blacktown Council Road Classification Review



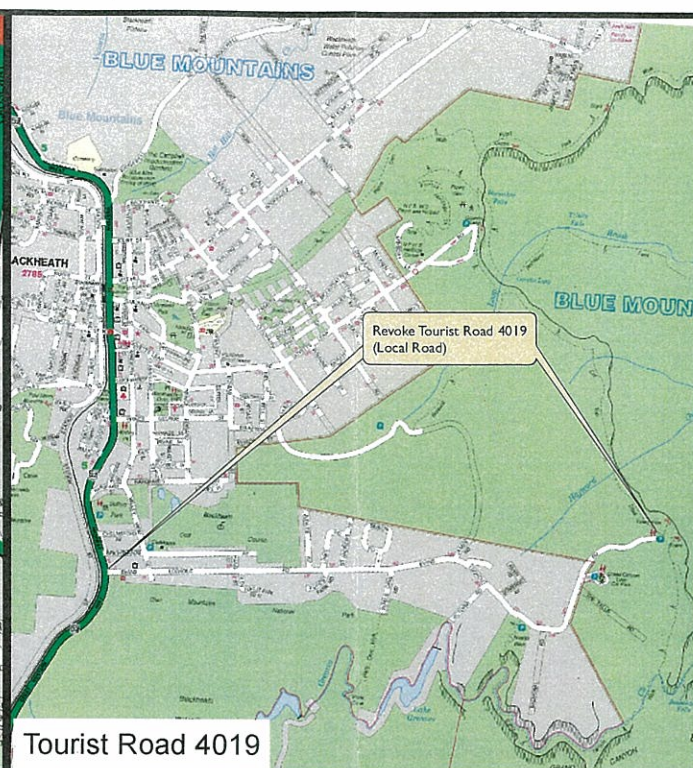
Blue Mountains Council Road Classification Review



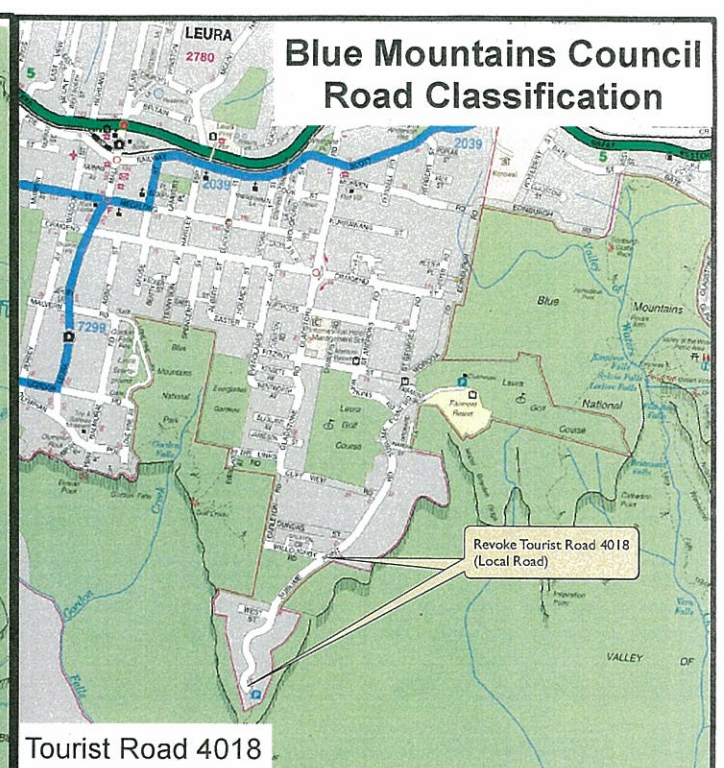
Blue Mountains Council Road Classification



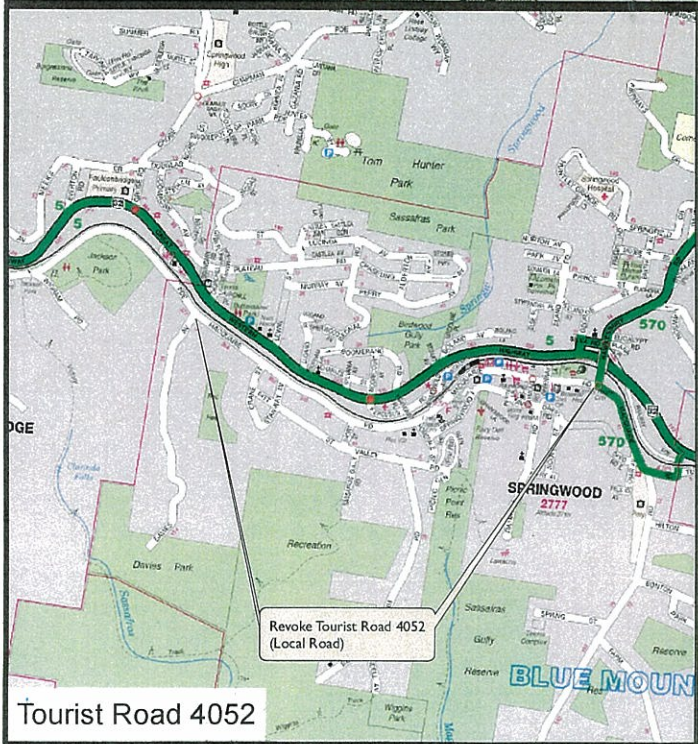
Tourist Road 4004



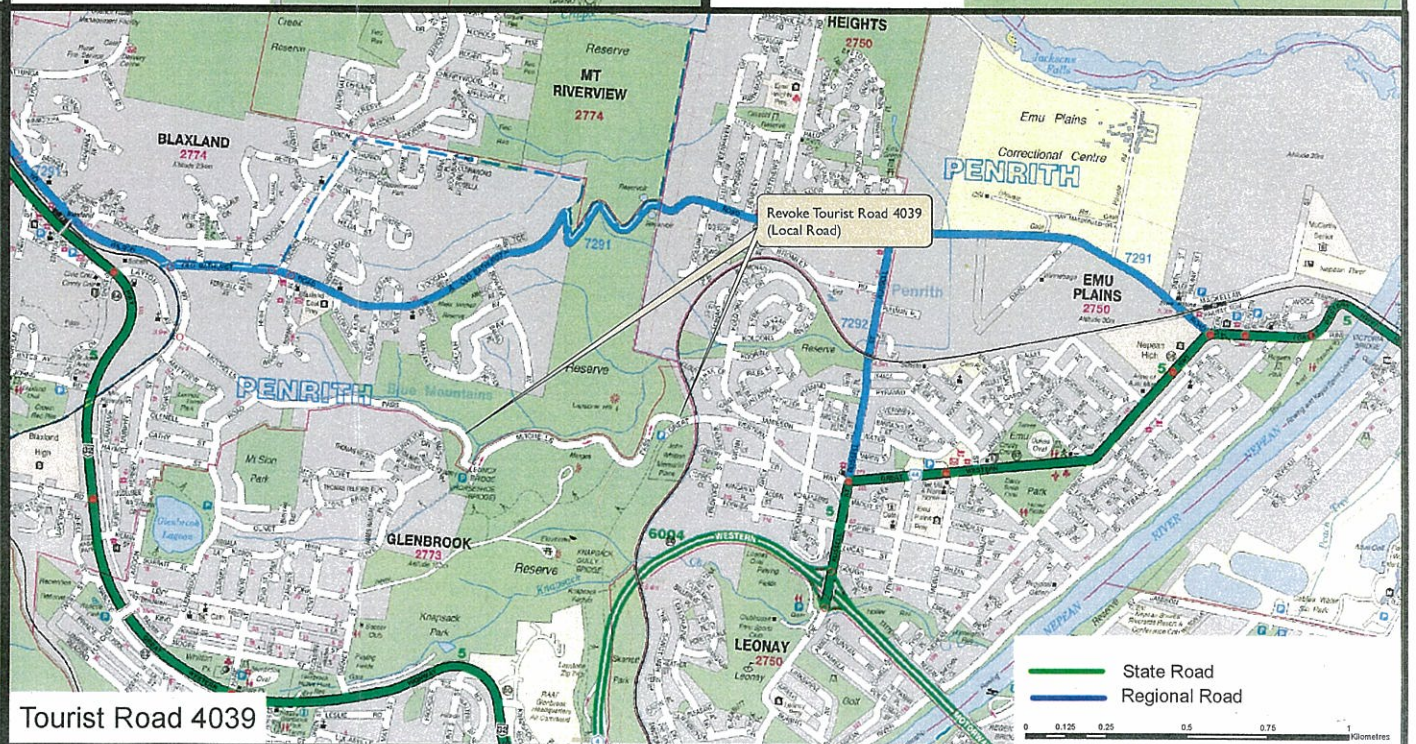
Tourist Road 4019



Tourist Road 4018



Tourist Road 4052

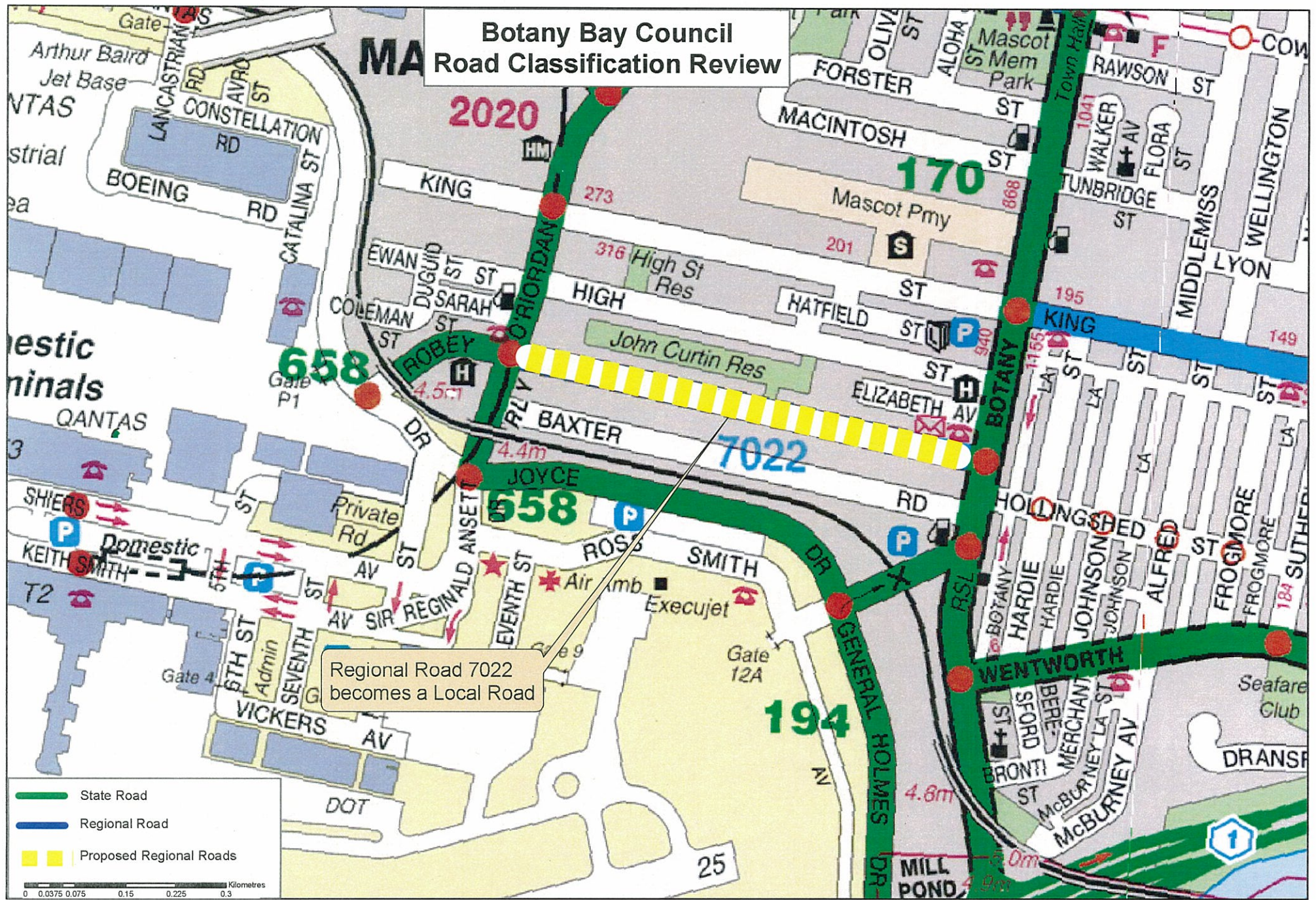


Tourist Road 4039

— State Road
— Regional Road

0 0.125 0.25 0.5 0.75 1 Kilometres

Botany Bay Council Road Classification Review



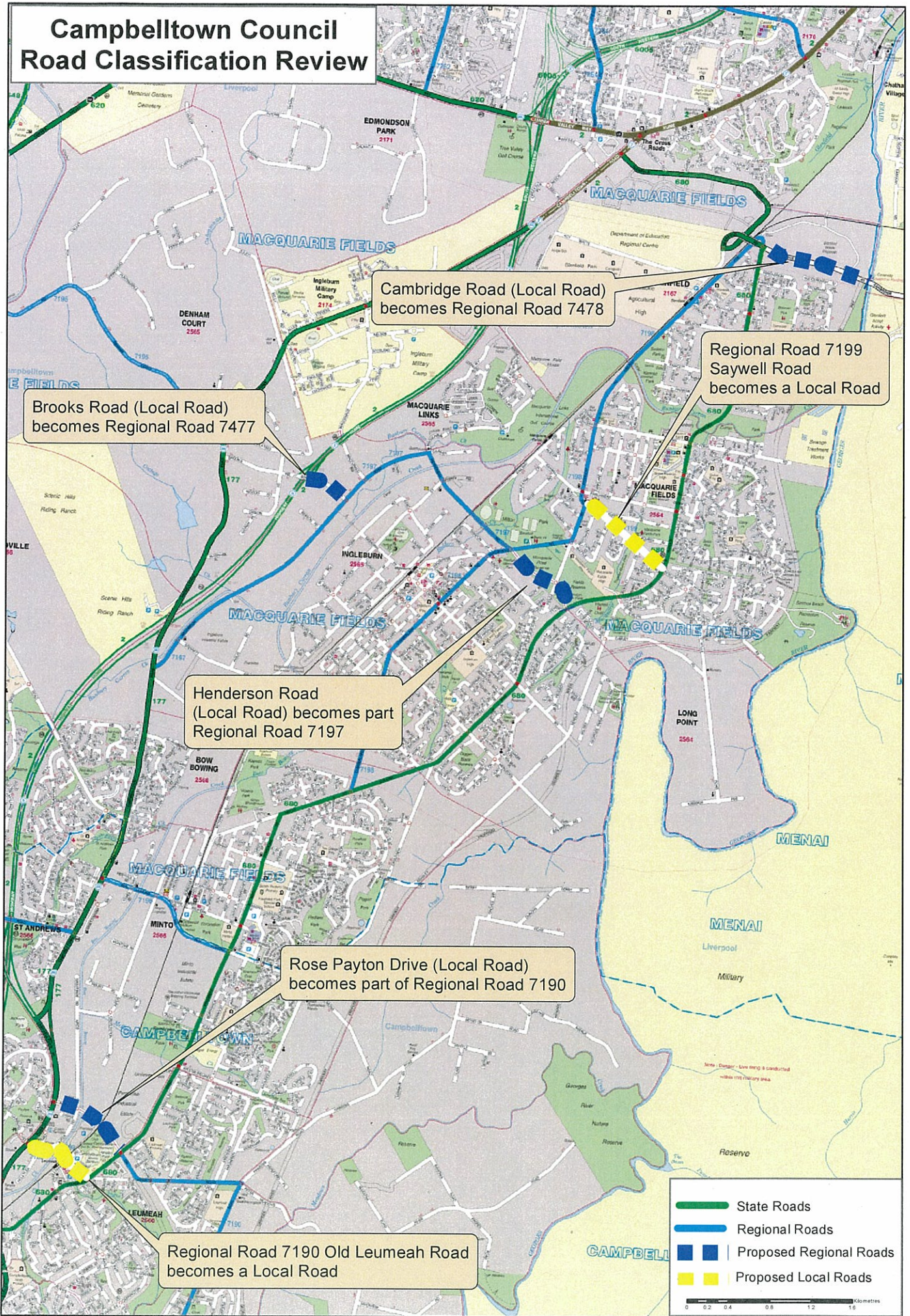
Legend

- State Road
- Regional Road
- Proposed Regional Roads

Scale

0 0.0375 0.075 0.15 0.225 0.3 Kilometres

Campbelltown Council Road Classification Review



Brooks Road (Local Road) becomes Regional Road 7477

Cambridge Road (Local Road) becomes Regional Road 7478

Regional Road 7199 Saywell Road becomes a Local Road

Henderson Road (Local Road) becomes part Regional Road 7197

Rose Payton Drive (Local Road) becomes part of Regional Road 7190

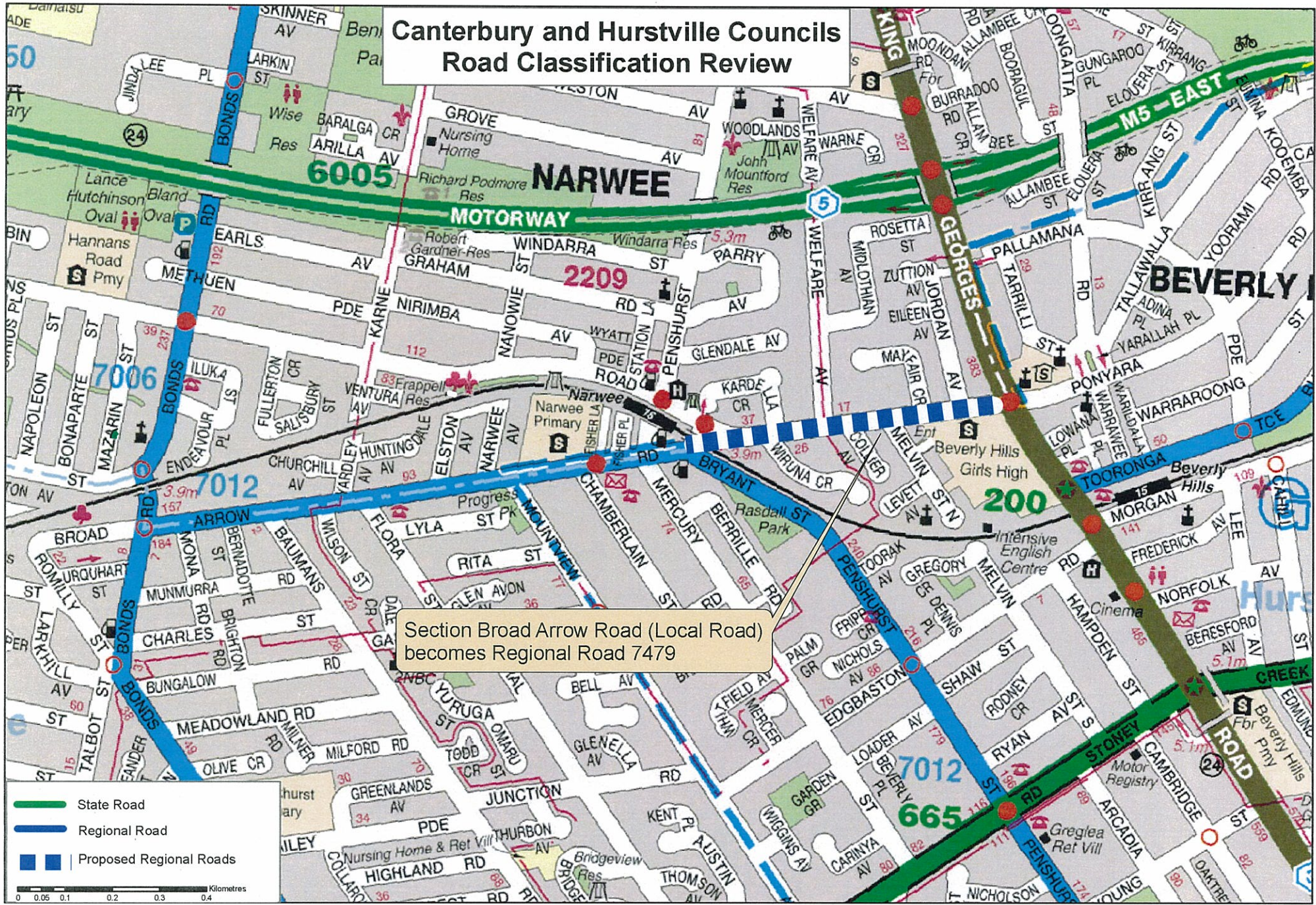
Regional Road 7190 Old Leumeah Road becomes a Local Road

Legend:

- State Roads
- Regional Roads
- Proposed Regional Roads
- Proposed Local Roads

Scale: 0 0.2 0.4 0.8 1.2 1.6 Kilometres

Canterbury and Hurstville Councils Road Classification Review

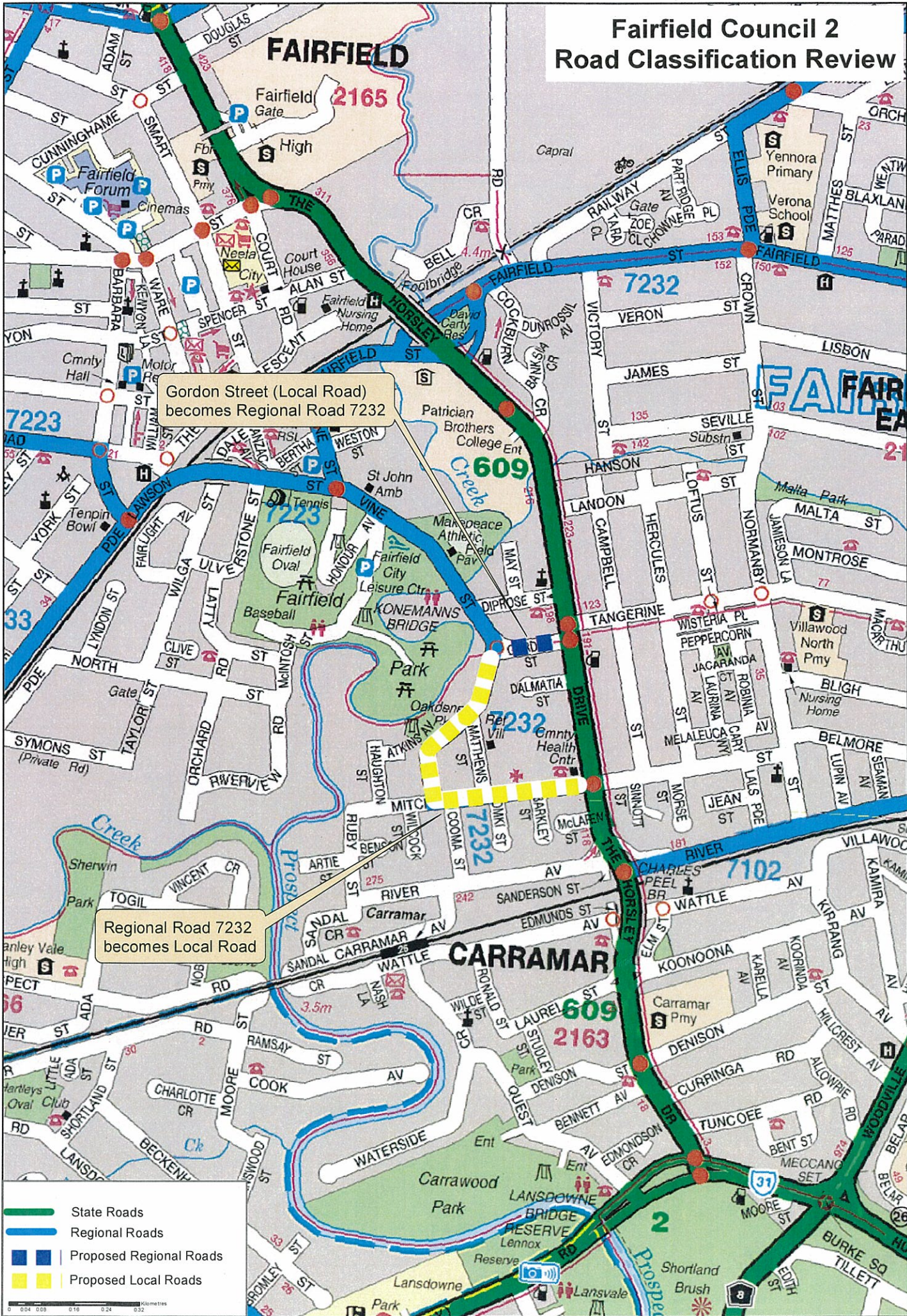


Section Broad Arrow Road (Local Road)
becomes Regional Road 7479

	State Road
	Regional Road
	Proposed Regional Roads

0 0.05 0.1 0.2 0.3 0.4 Kilometres

Fairfield Council 2 Road Classification Review



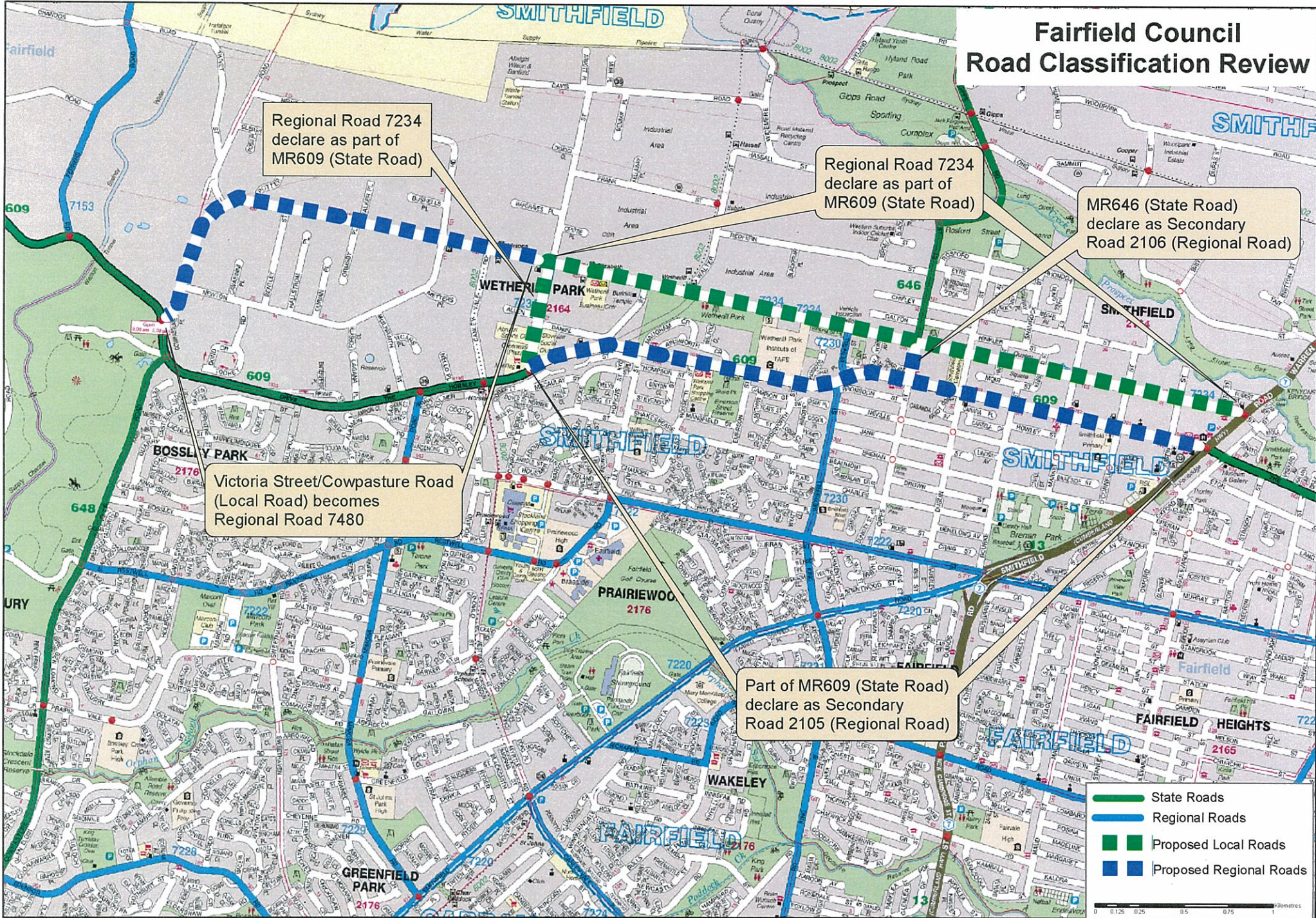
Gordon Street (Local Road)
becomes Regional Road 7232

Regional Road 7232
becomes Local Road

- State Roads
- Regional Roads
- Proposed Regional Roads
- Proposed Local Roads

0 0.04 0.08 0.16 0.24 0.32 Kilometres

Fairfield Council Road Classification Review



Regional Road 7234
declare as part of
MR609 (State Road)

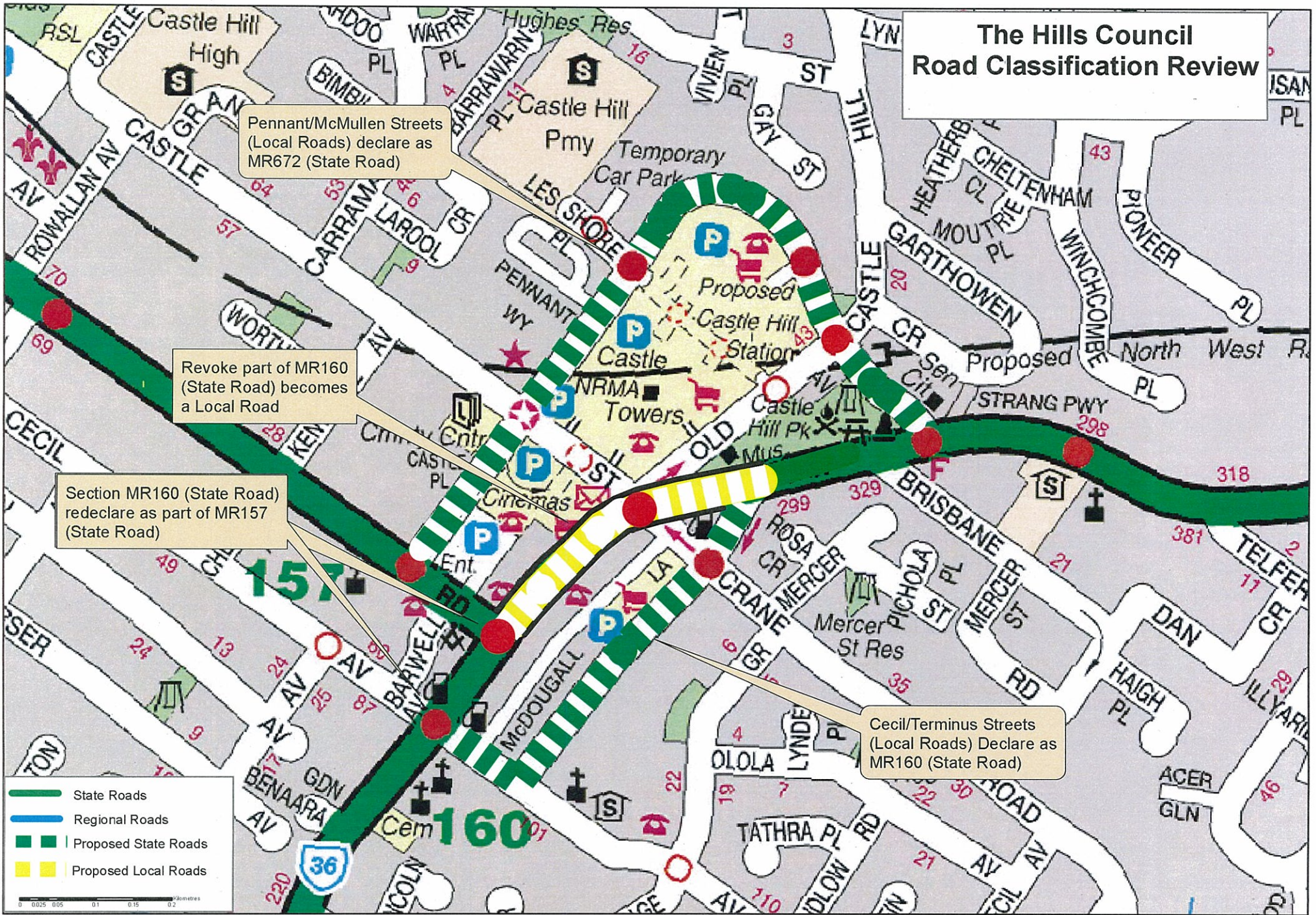
Regional Road 7234
declare as part of
MR609 (State Road)

MR646 (State Road)
declare as Secondary
Road 2106 (Regional Road)

Victoria Street/Cowpasture Road
(Local Road) becomes
Regional Road 7480

Part of MR609 (State Road)
declare as Secondary
Road 2105 (Regional Road)

The Hills Council Road Classification Review



Pennant/McMullen Streets
(Local Roads) declare as
MR672 (State Road)

Revoke part of MR160
(State Road) becomes
a Local Road

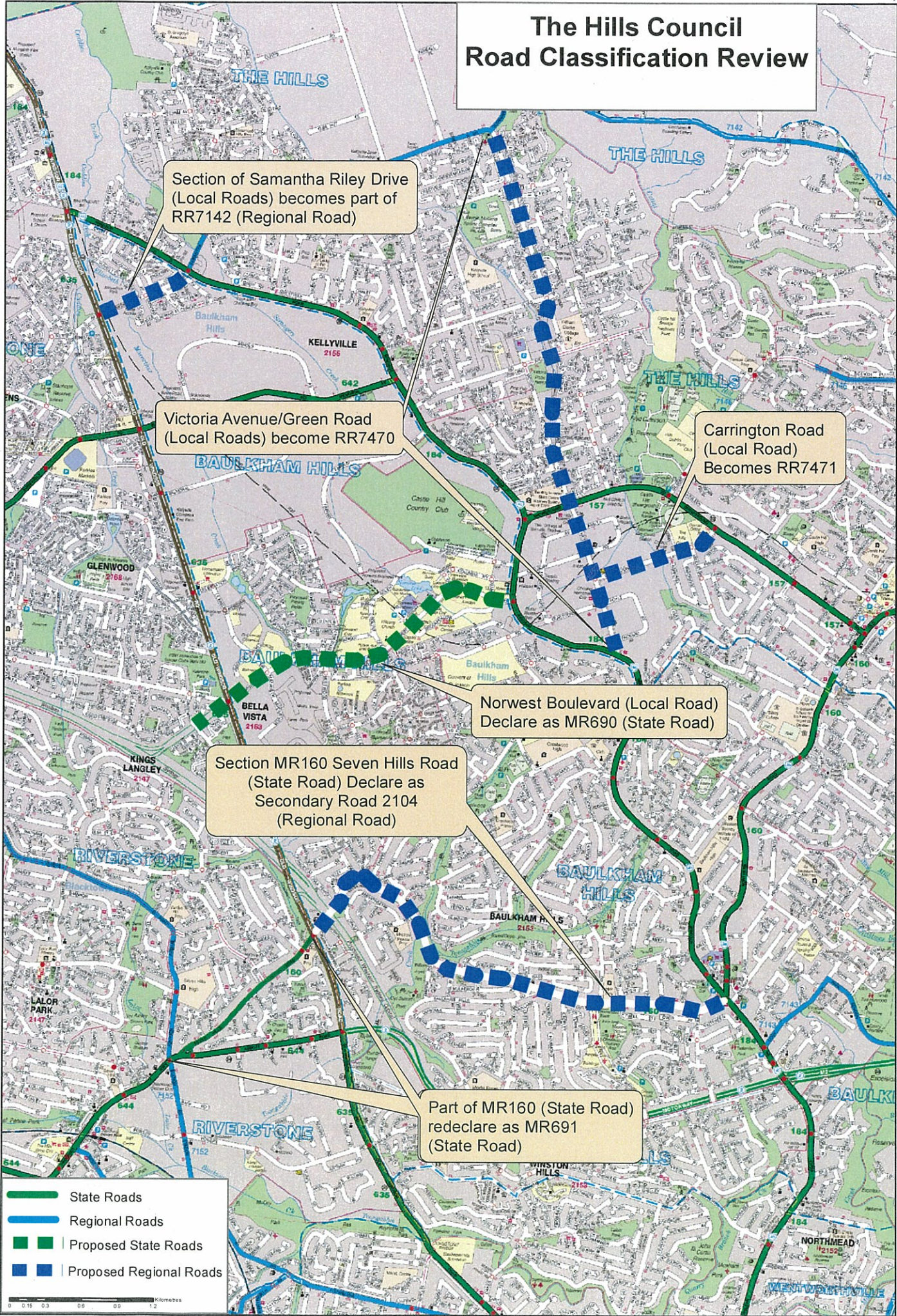
Section MR160 (State Road)
redeclare as part of MR157
(State Road)

Cecil/Terminus Streets
(Local Roads) Declare as
MR160 (State Road)

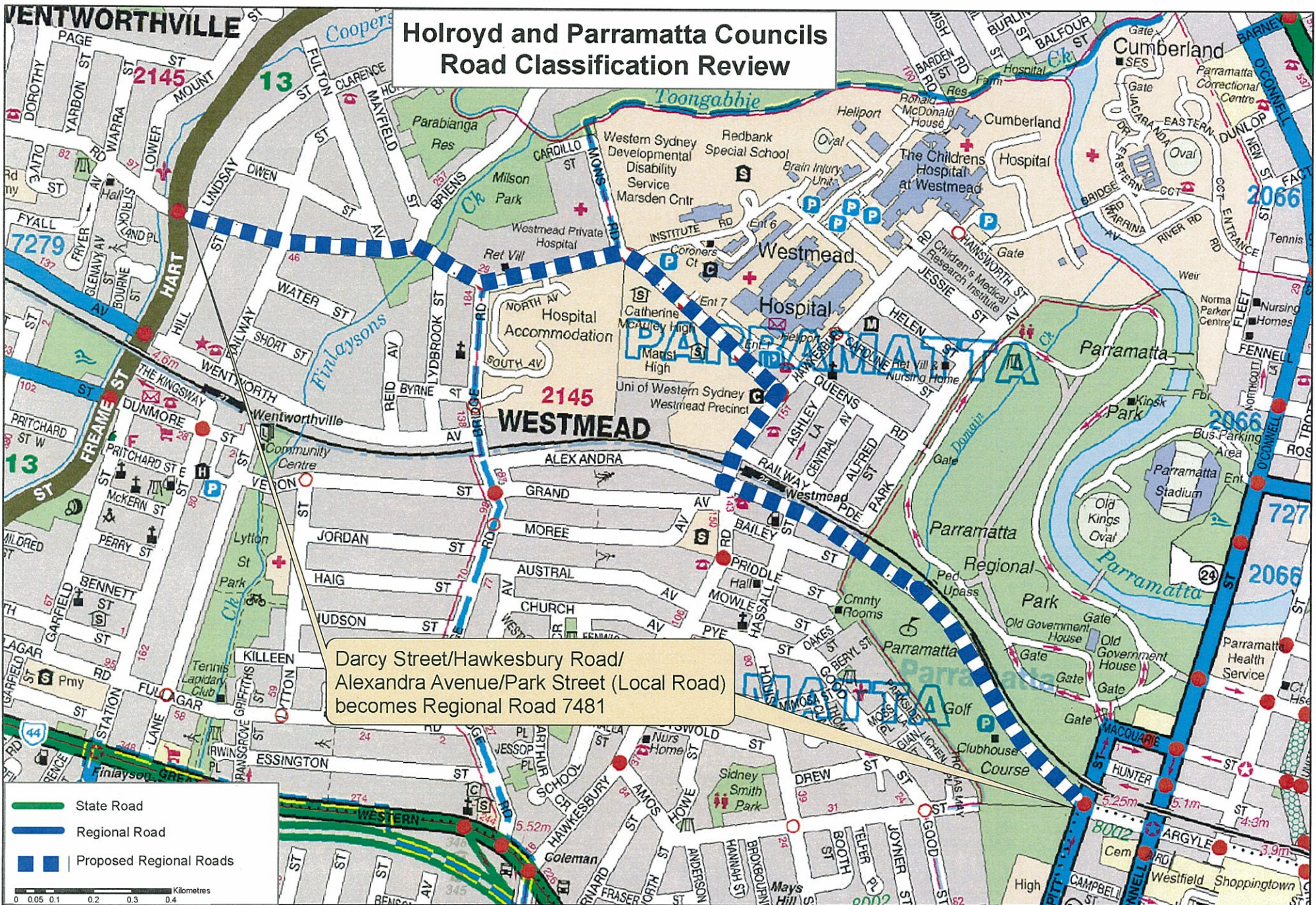
- State Roads
- Regional Roads
- Proposed State Roads
- Proposed Local Roads

0 0.025 0.05 0.1 0.15 0.2 Kilometres

The Hills Council Road Classification Review



Holroyd and Parramatta Councils Road Classification Review



Darcy Street/Hawkesbury Road/
Alexandra Avenue/Park Street (Local Road)
becomes Regional Road 7481

- State Road
- Regional Road
- - - Proposed Regional Roads

0 0.05 0.1 0.2 0.3 0.4 Kilometres

Hornsby Council Road Classification Review

