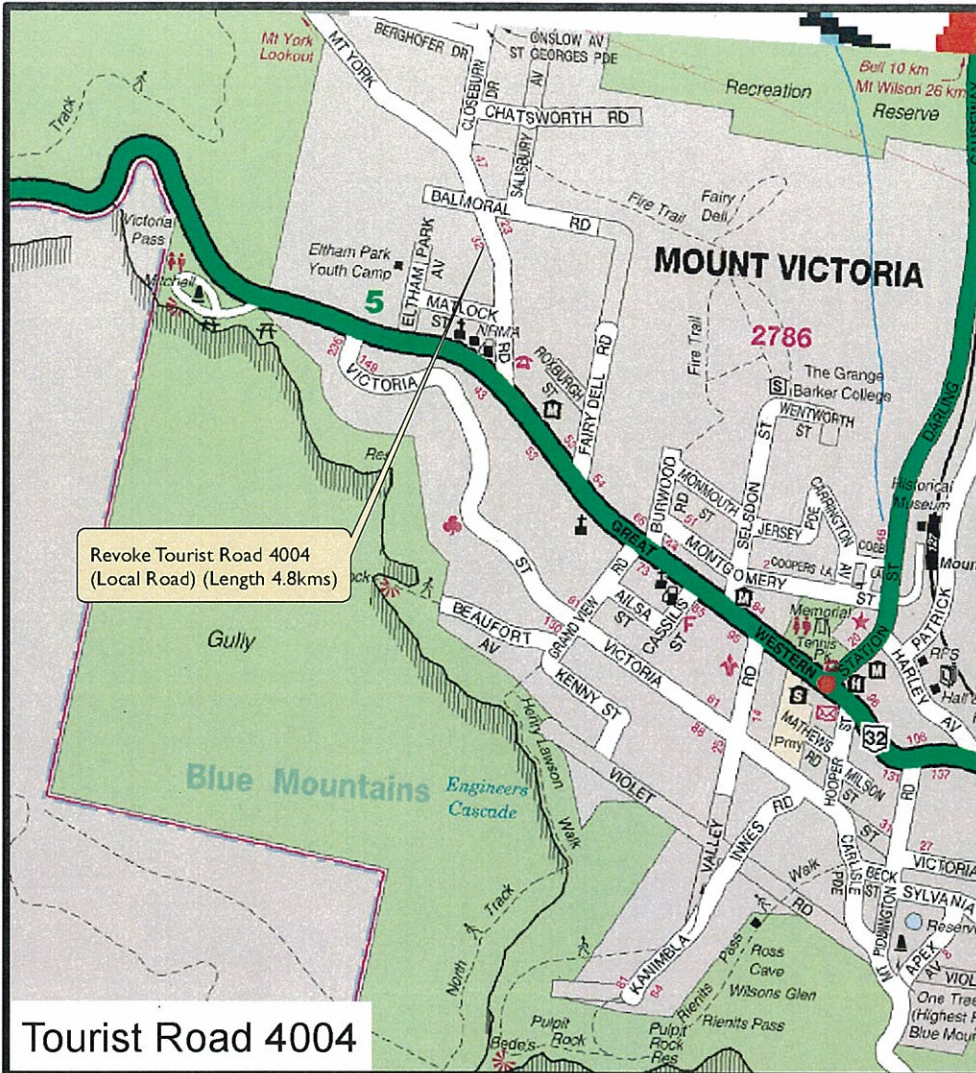
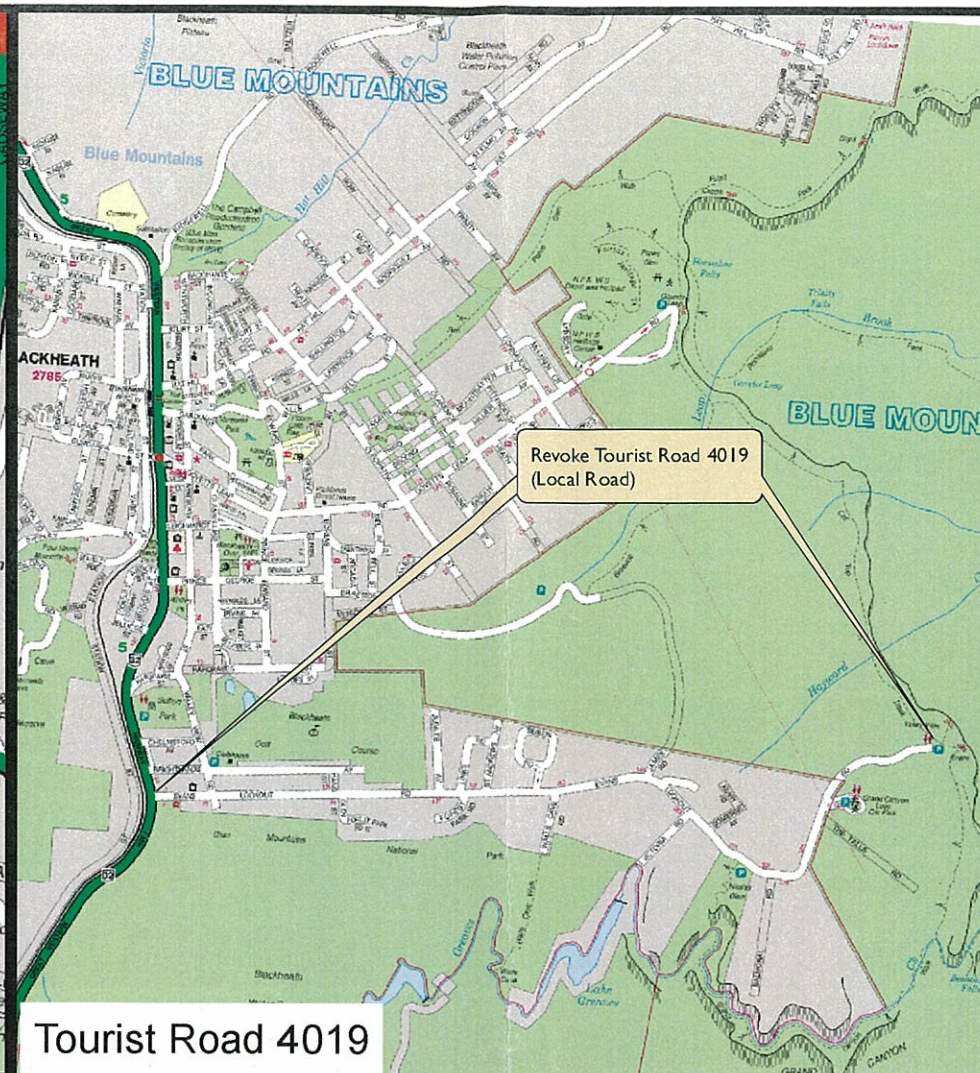


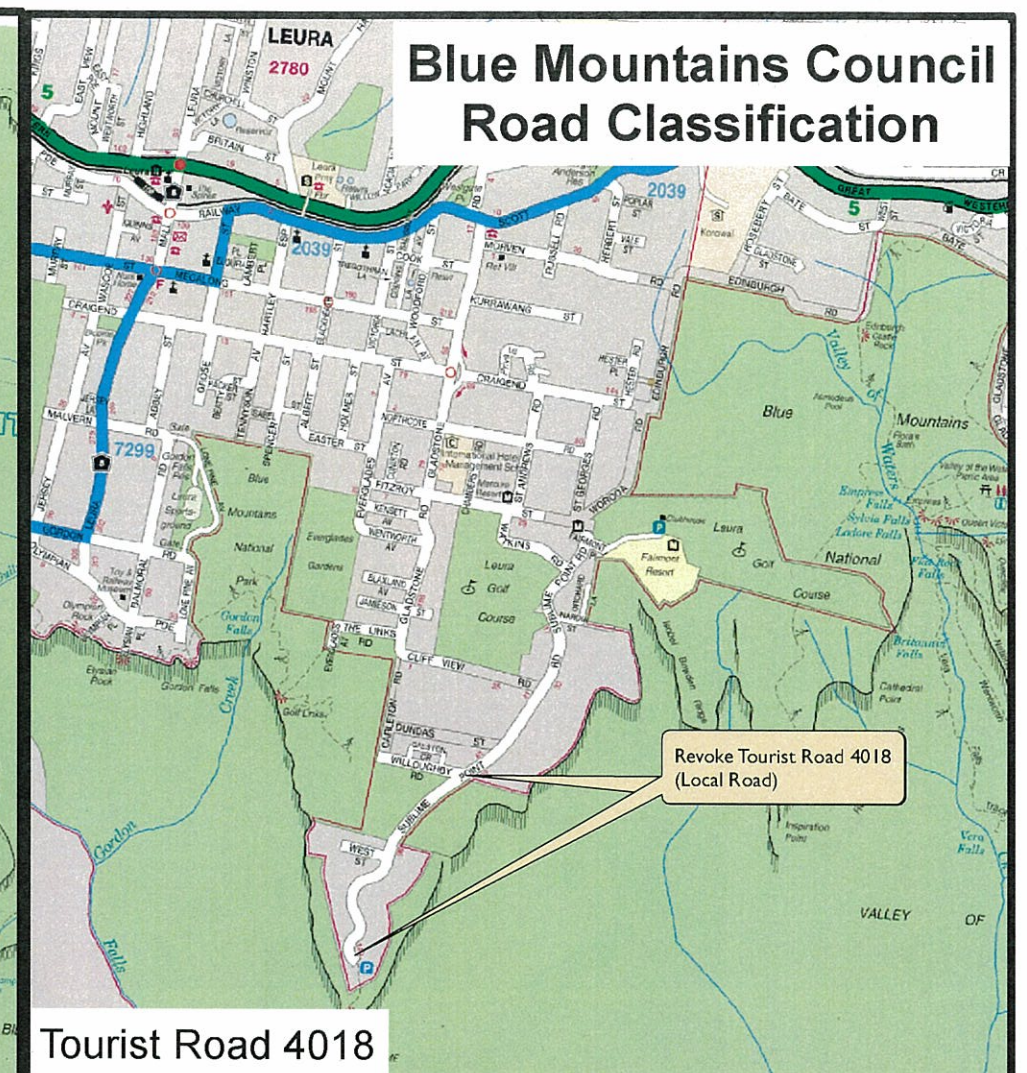
# Blue Mountains Council Road Classification



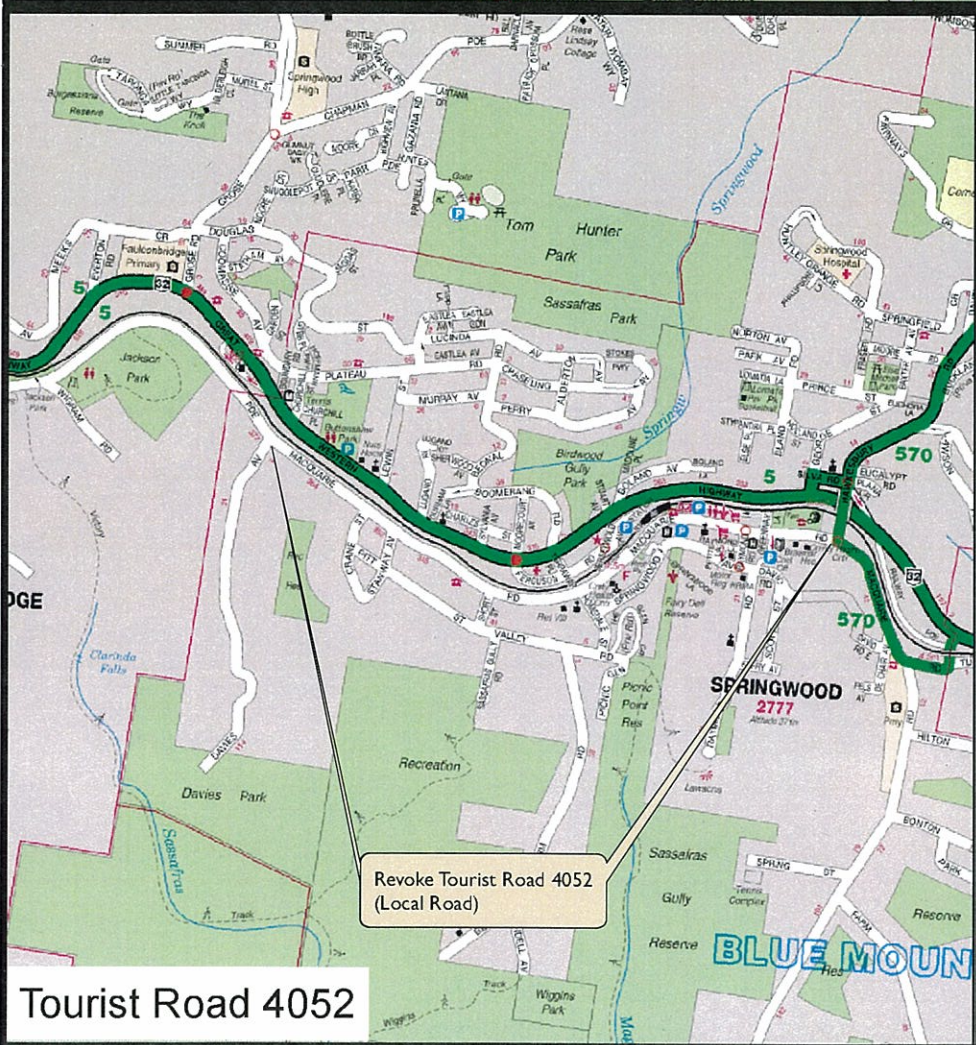
Tourist Road 4004



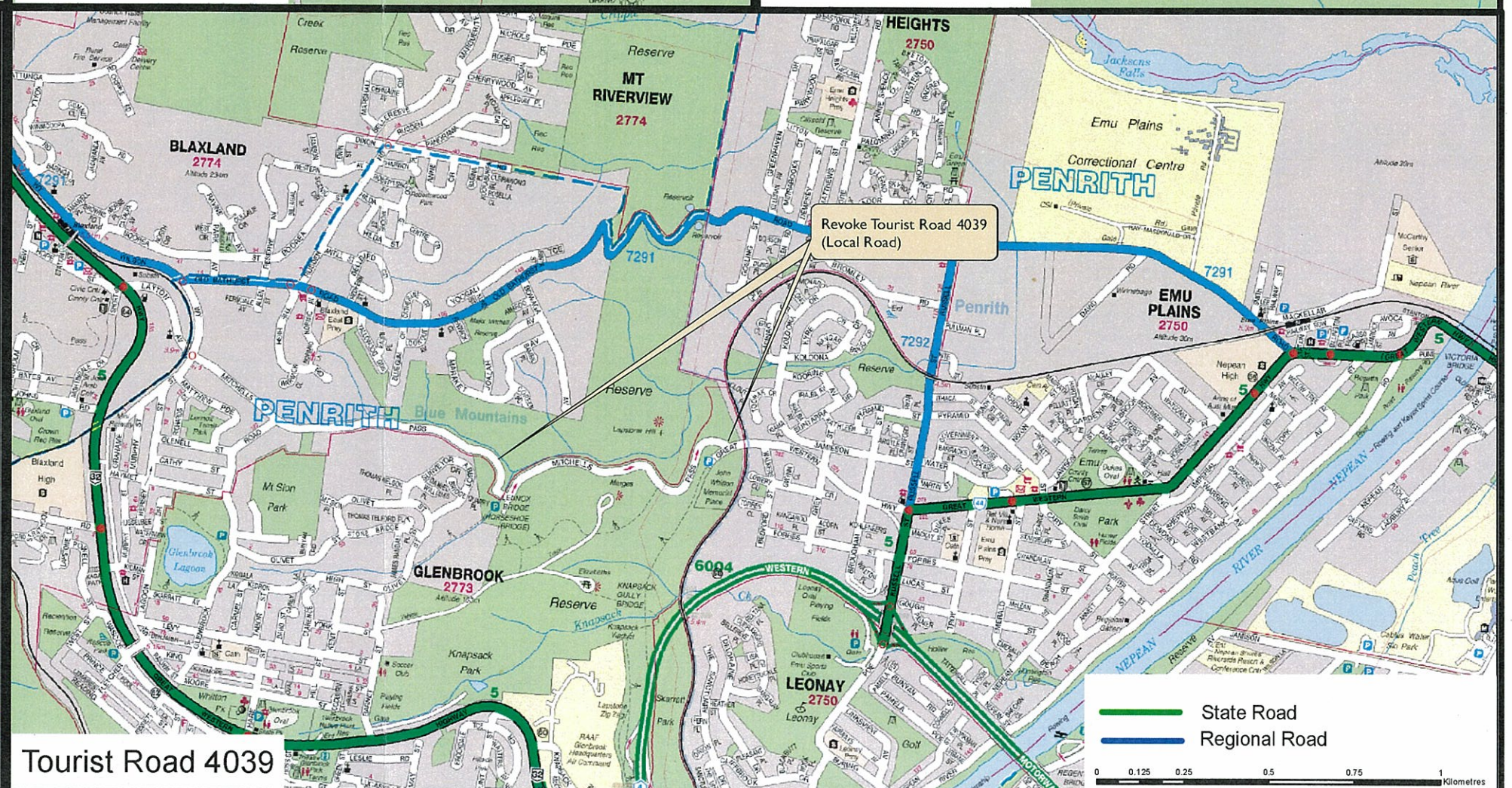
Tourist Road 4019



Tourist Road 4018



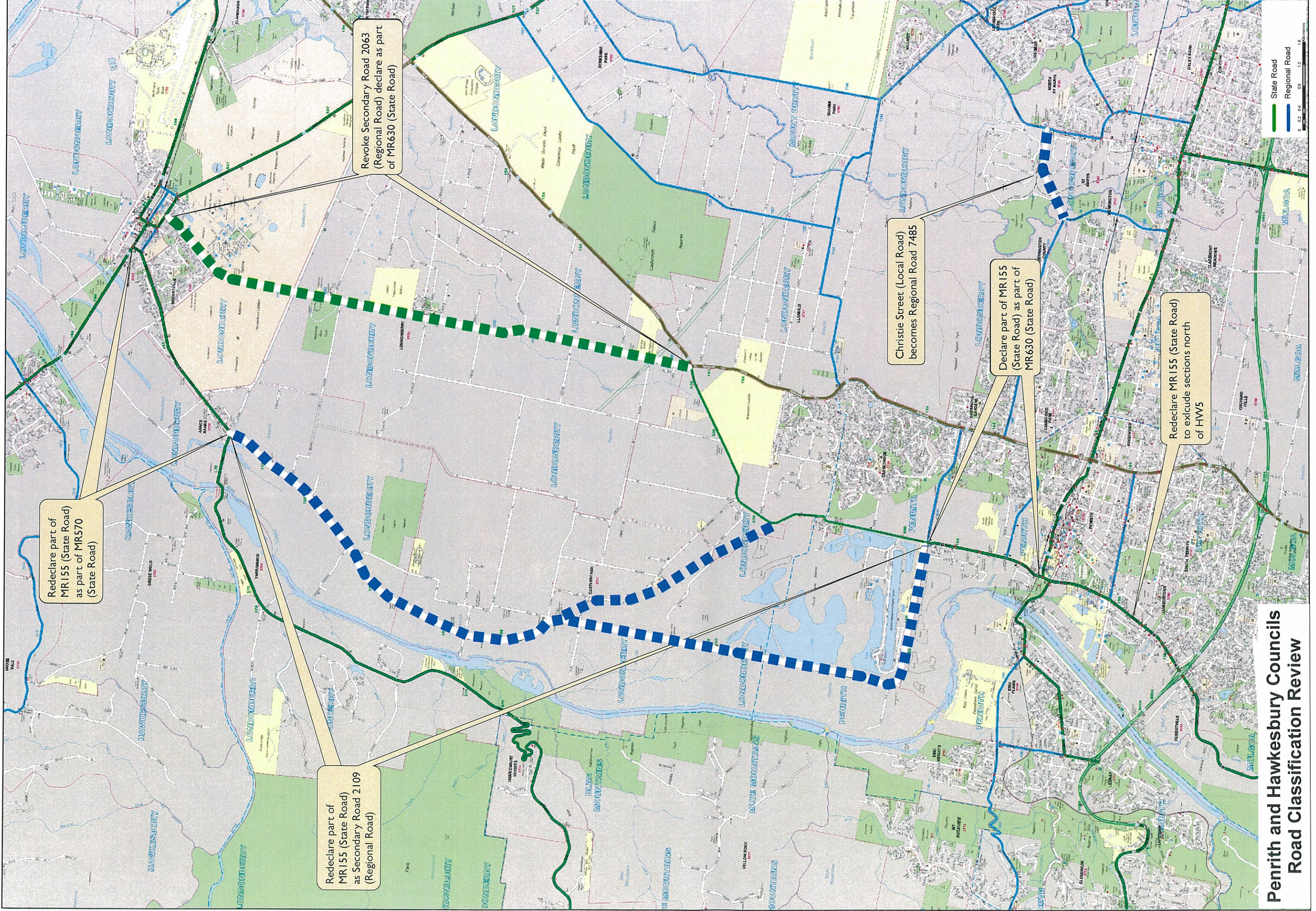
Tourist Road 4052



Tourist Road 4039

— State Road  
— Regional Road

0 0.125 0.25 0.5 0.75 1 Kilometres



Redeclare part of MR155 (State Road) as part of MR570 (State Road)

Redeclare part of MR155 (State Road) as Secondary Road 2109 (Regional Road)

Revoke Secondary Road 2063 (Regional Road) declare as part of MR630 (State Road)

Christie Street (Local Road) becomes Regional Road 7485

Declare part of MR155 (State Road) as part of MR630 (State Road)

Redeclare MR155 (State Road) to exclude sections north of HW5

**Penrith and Hawkesbury Councils  
Road Classification Review**

State Road  
Regional Road

0 0.5 1 1.5 2 Kilometres