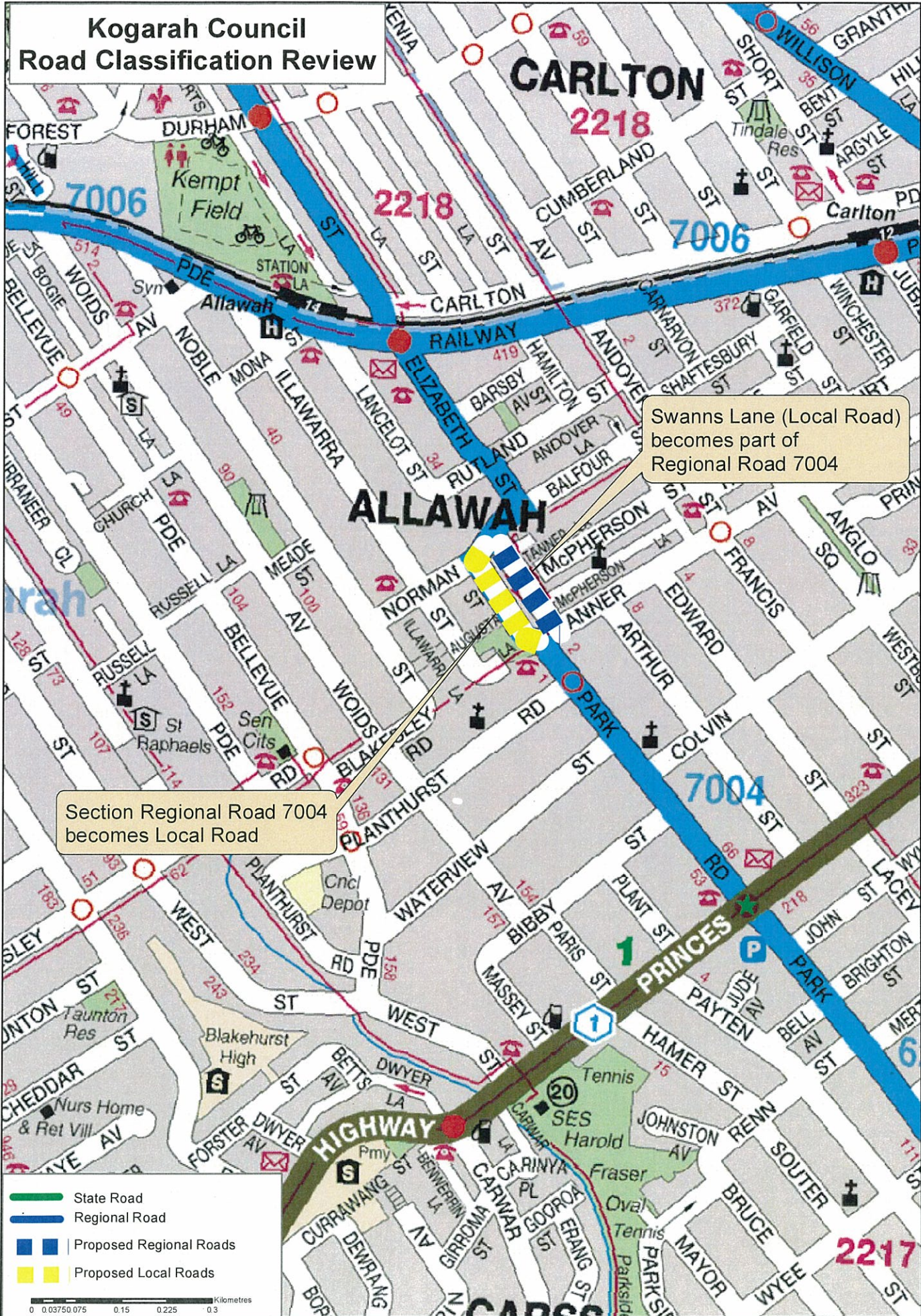


Kogarah Council Road Classification Review



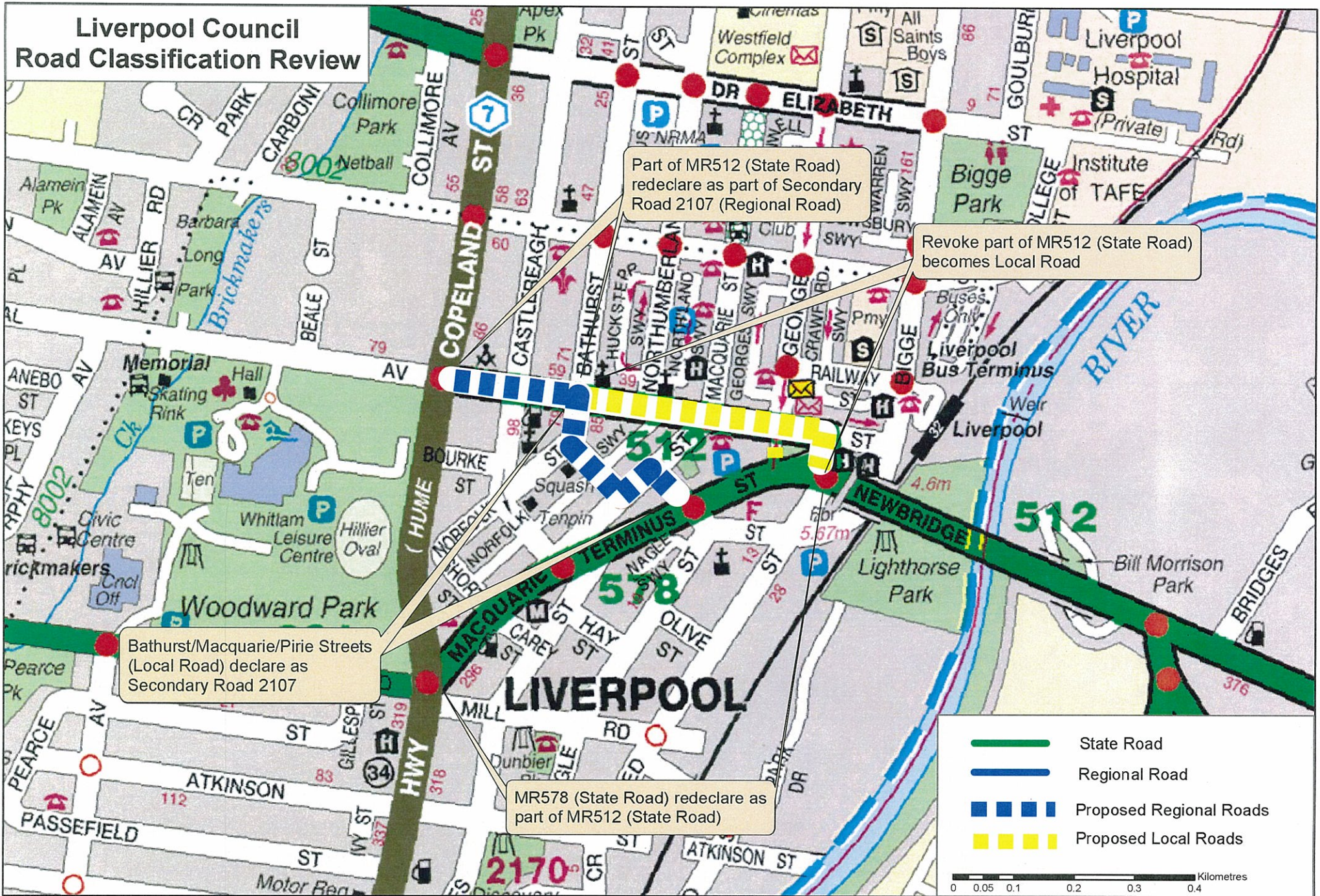
Section Regional Road 7004 becomes Local Road

Swanns Lane (Local Road) becomes part of Regional Road 7004

- State Road
- Regional Road
- Proposed Regional Roads
- Proposed Local Roads

0 0.0375 0.075 0.15 0.225 0.3 Kilometres

Liverpool Council Road Classification Review



Part of MR512 (State Road) redeclare as part of Secondary Road 2107 (Regional Road)

Revoke part of MR512 (State Road) becomes Local Road

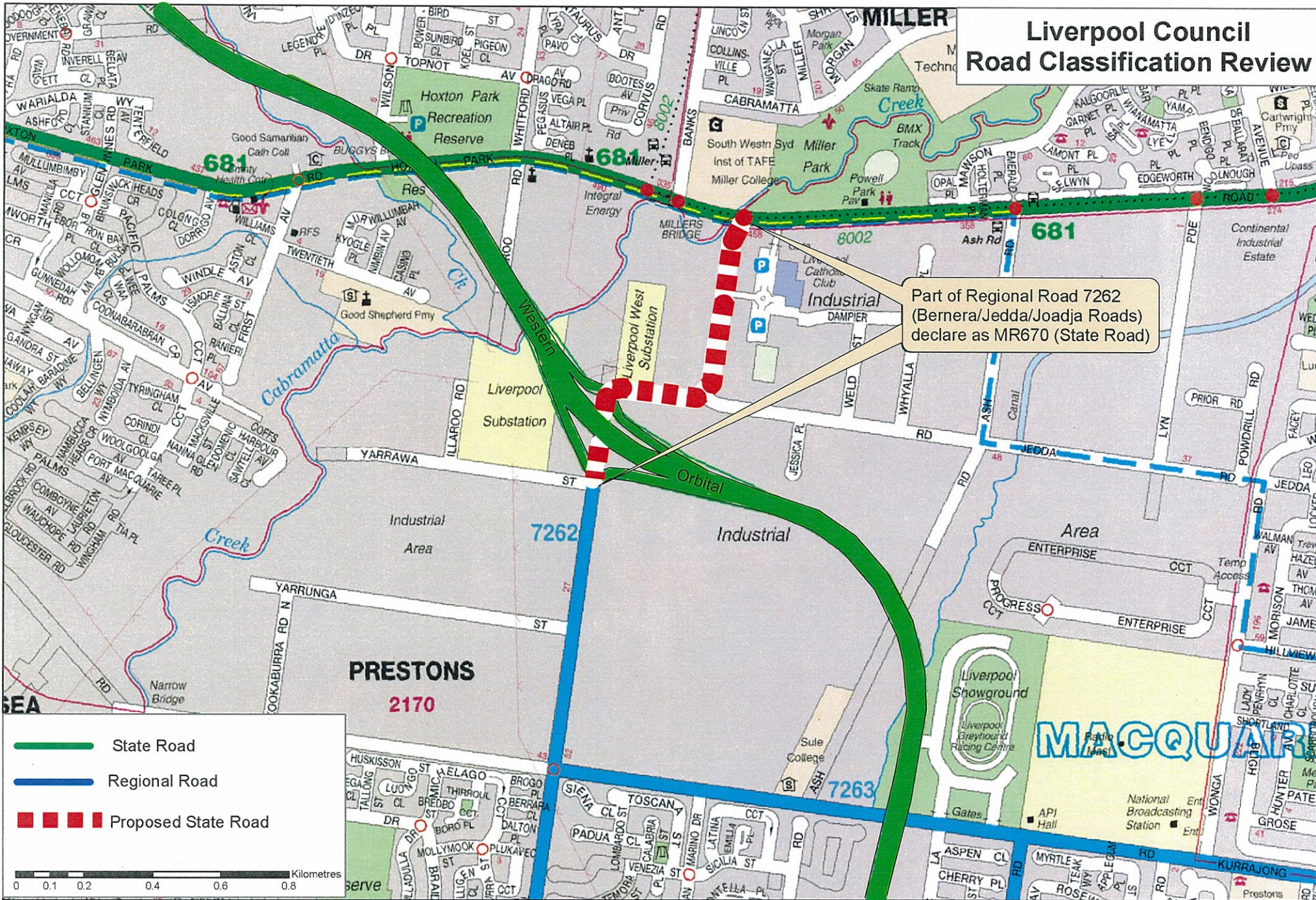
Bathurst/Macquarie/Pirie Streets (Local Road) declare as Secondary Road 2107

MR578 (State Road) redeclare as part of MR512 (State Road)

	State Road
	Regional Road
	Proposed Regional Roads
	Proposed Local Roads

0 0.05 0.1 0.2 0.3 0.4 Kilometres

Liverpool Council Road Classification Review



Mosman Road Classification Review

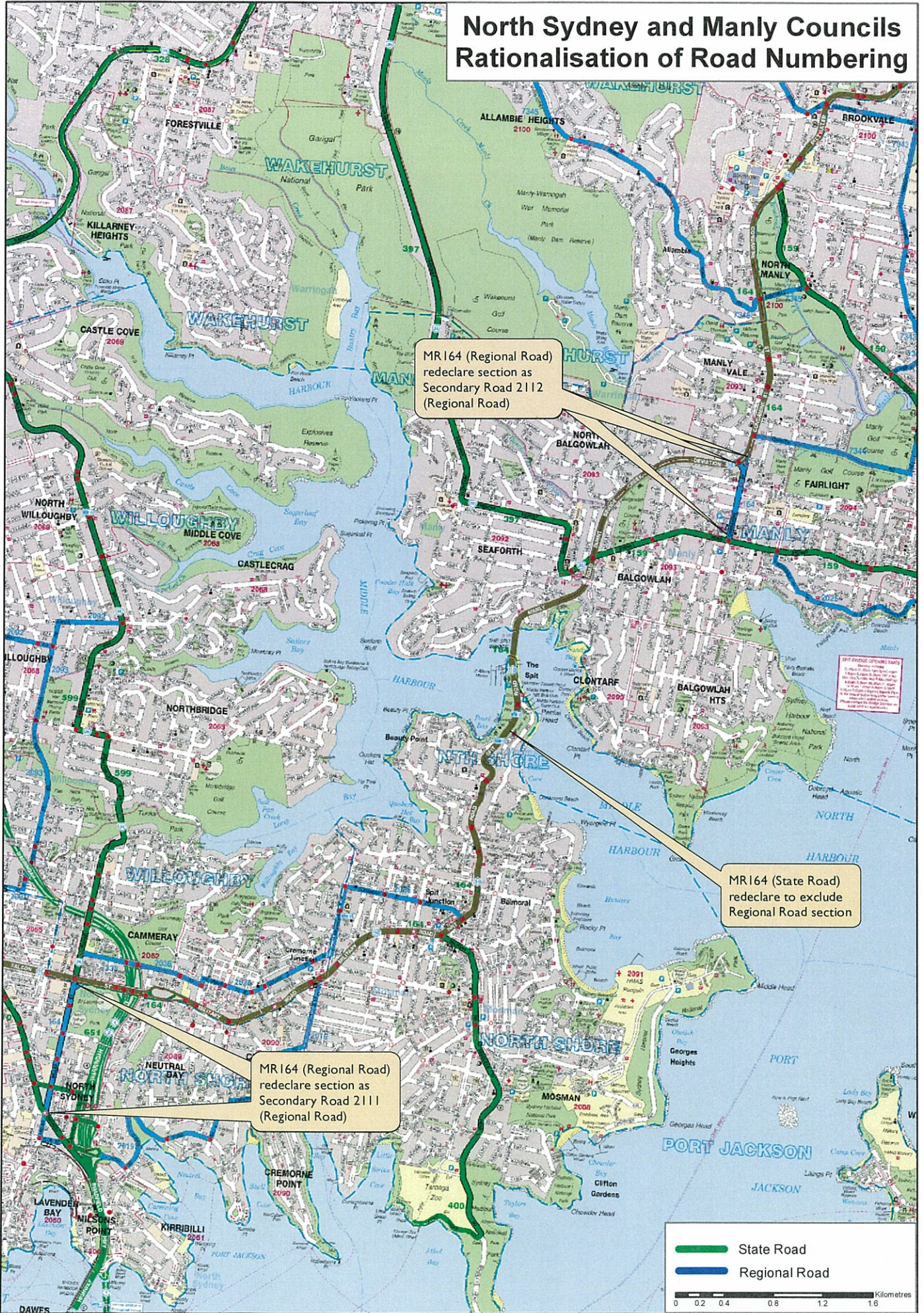


MR400 (State Road)
 declare as
 Secondary Road 2108
 (Regional Road)

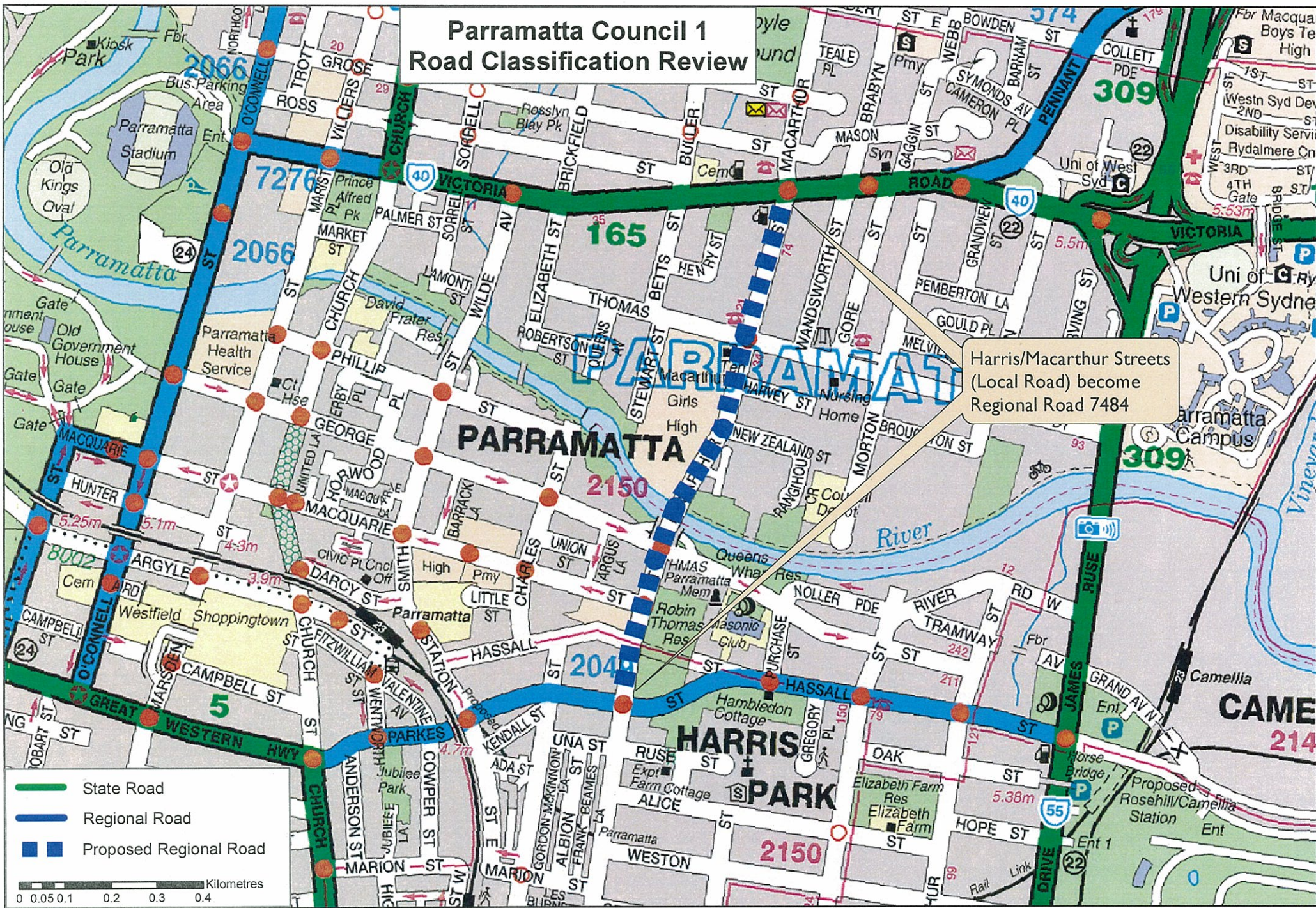
- State Road
- Regional Road
- Proposed Regional Road

0 0.05 0.1 0.2 0.3 0.4 Kilometres

North Sydney and Manly Councils Rationalisation of Road Numbering

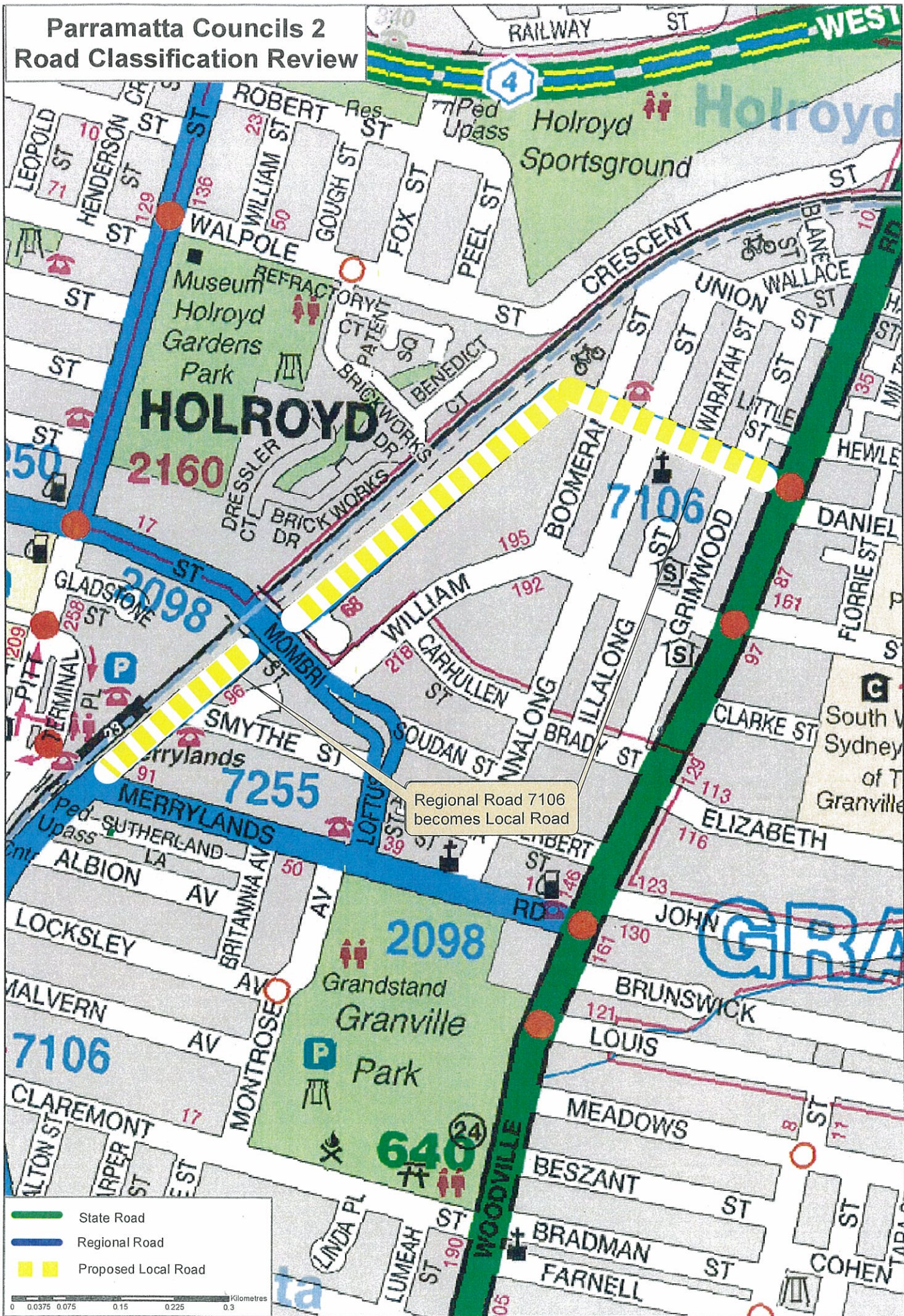


Parramatta Council 1 Road Classification Review



Harris/Macarthur Streets
(Local Road) become
Regional Road 7484

Parramatta Councils 2 Road Classification Review

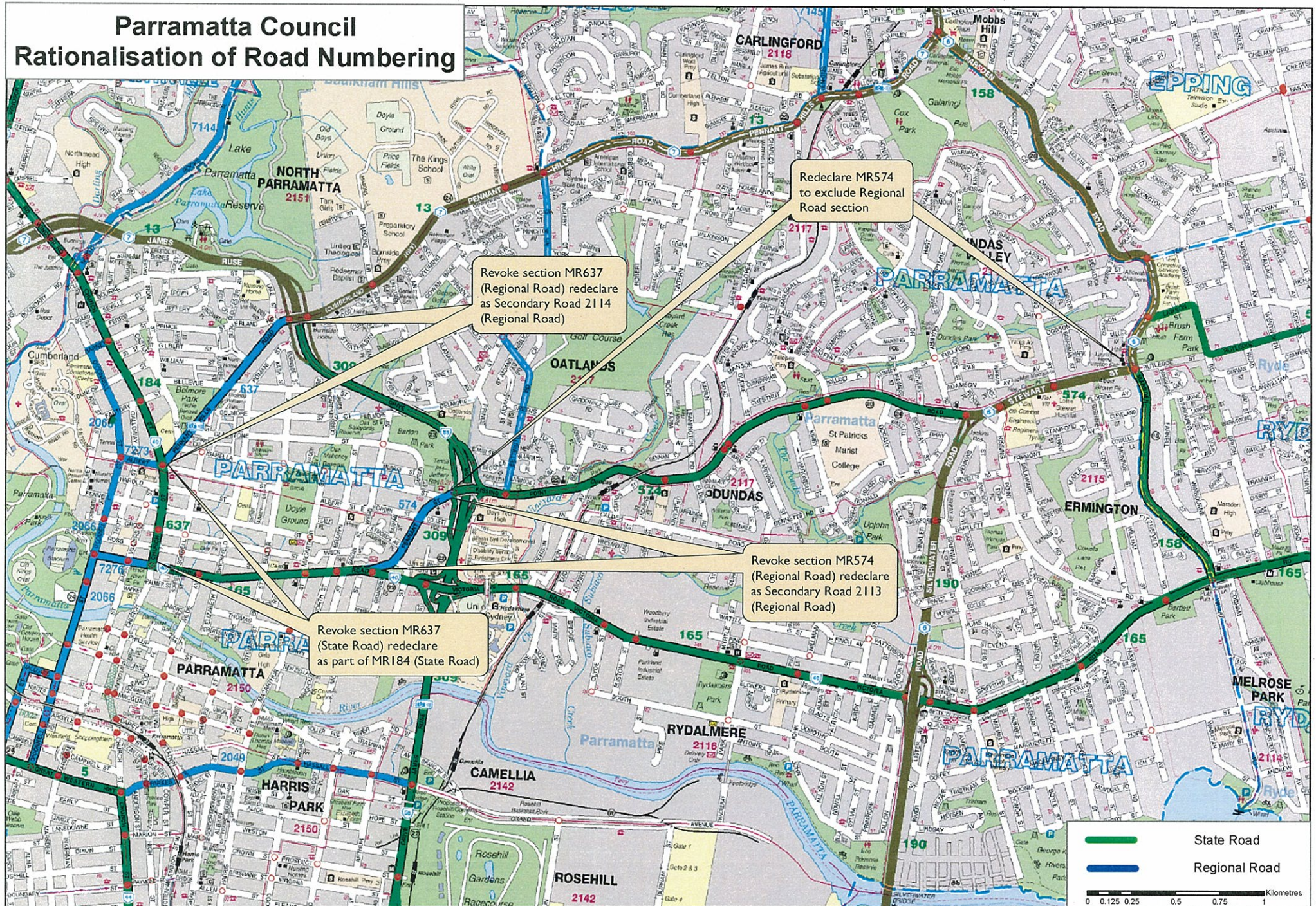


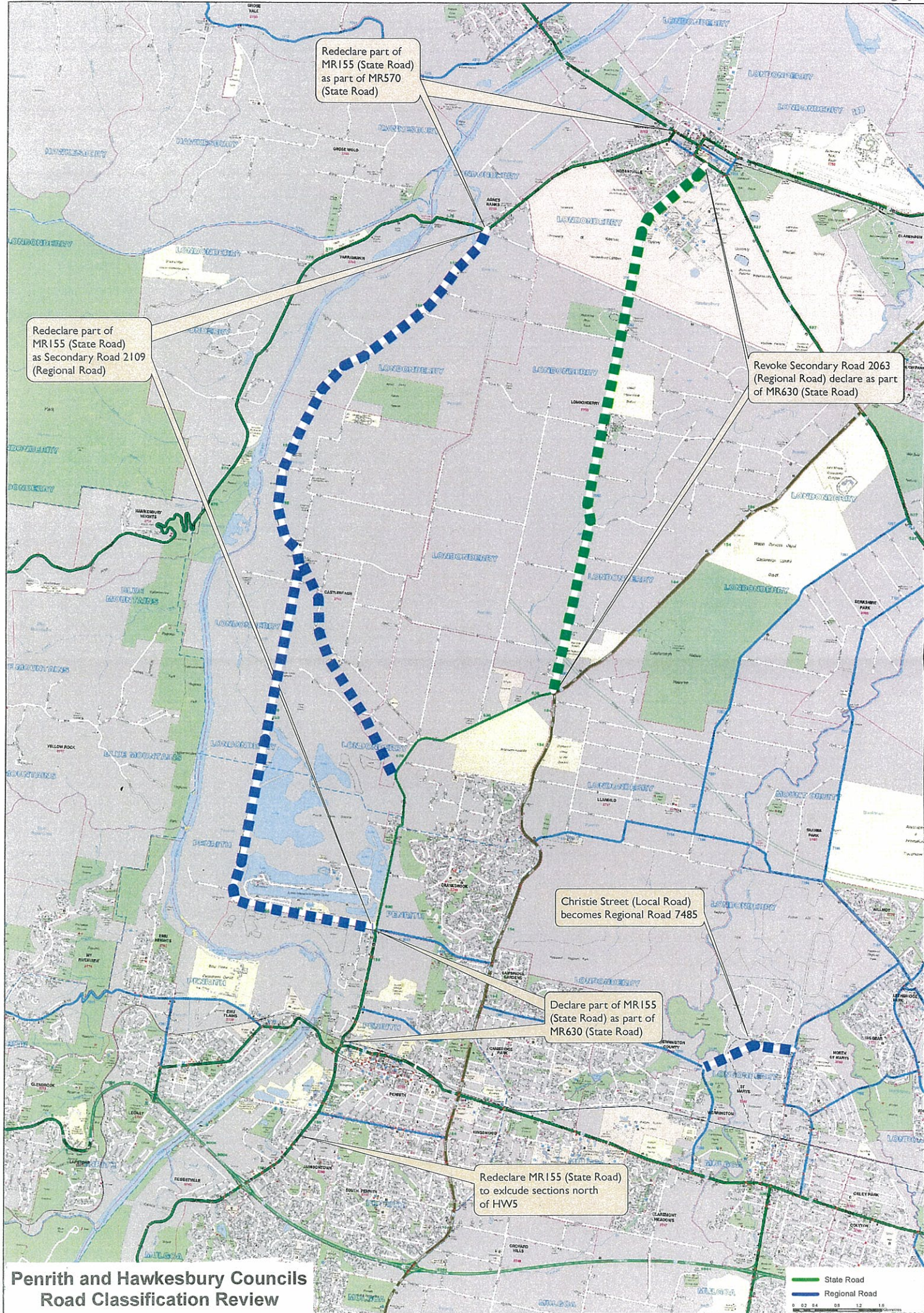
Regional Road 7106 becomes Local Road

- State Road
- Regional Road
- Proposed Local Road

0 0.0375 0.075 0.15 0.225 0.3 Kilometres

Parramatta Council Rationalisation of Road Numbering





Redeclare part of MR155 (State Road) as part of MR570 (State Road)

Redeclare part of MR155 (State Road) as Secondary Road 2109 (Regional Road)

Revoke Secondary Road 2063 (Regional Road) declare as part of MR630 (State Road)

Christie Street (Local Road) becomes Regional Road 7485

Declare part of MR155 (State Road) as part of MR630 (State Road)

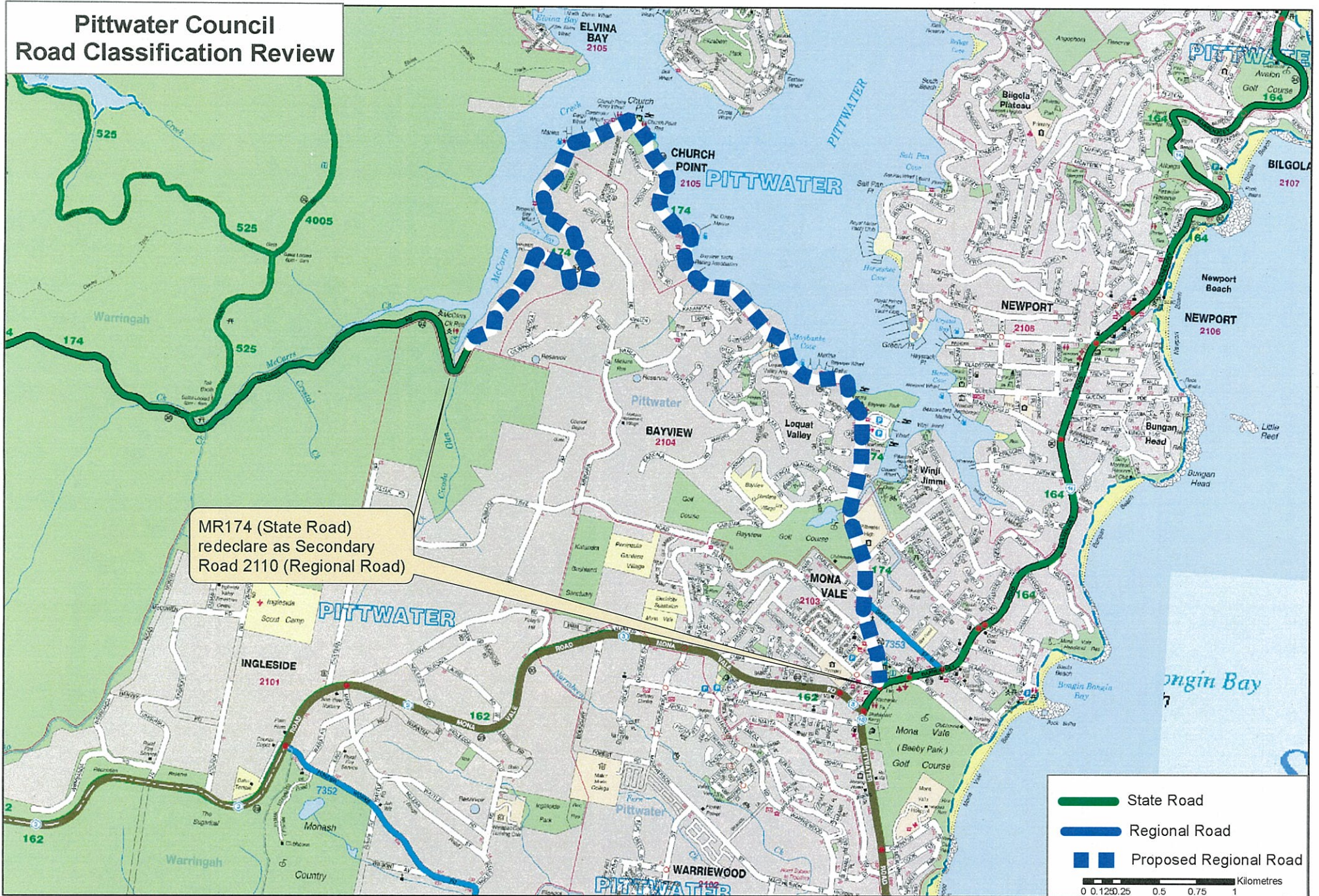
Redeclare MR155 (State Road) to exclude sections north of HWS

Penrith and Hawkesbury Councils Road Classification Review

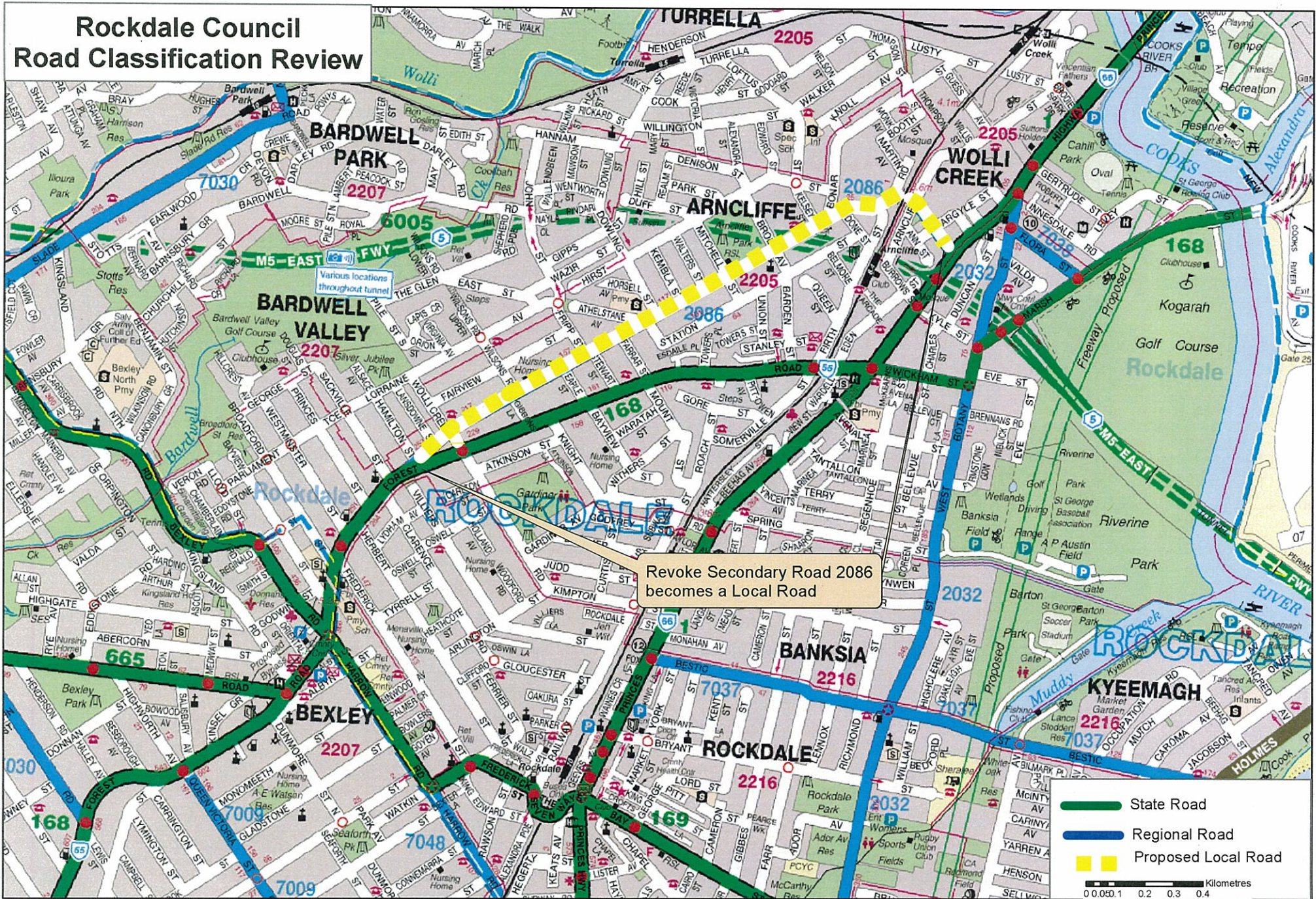
Legend:
 State Road (Green line)
 Regional Road (Blue line)

Scale: 0 0.2 0.4 0.8 1.2 1.6 Kilometres

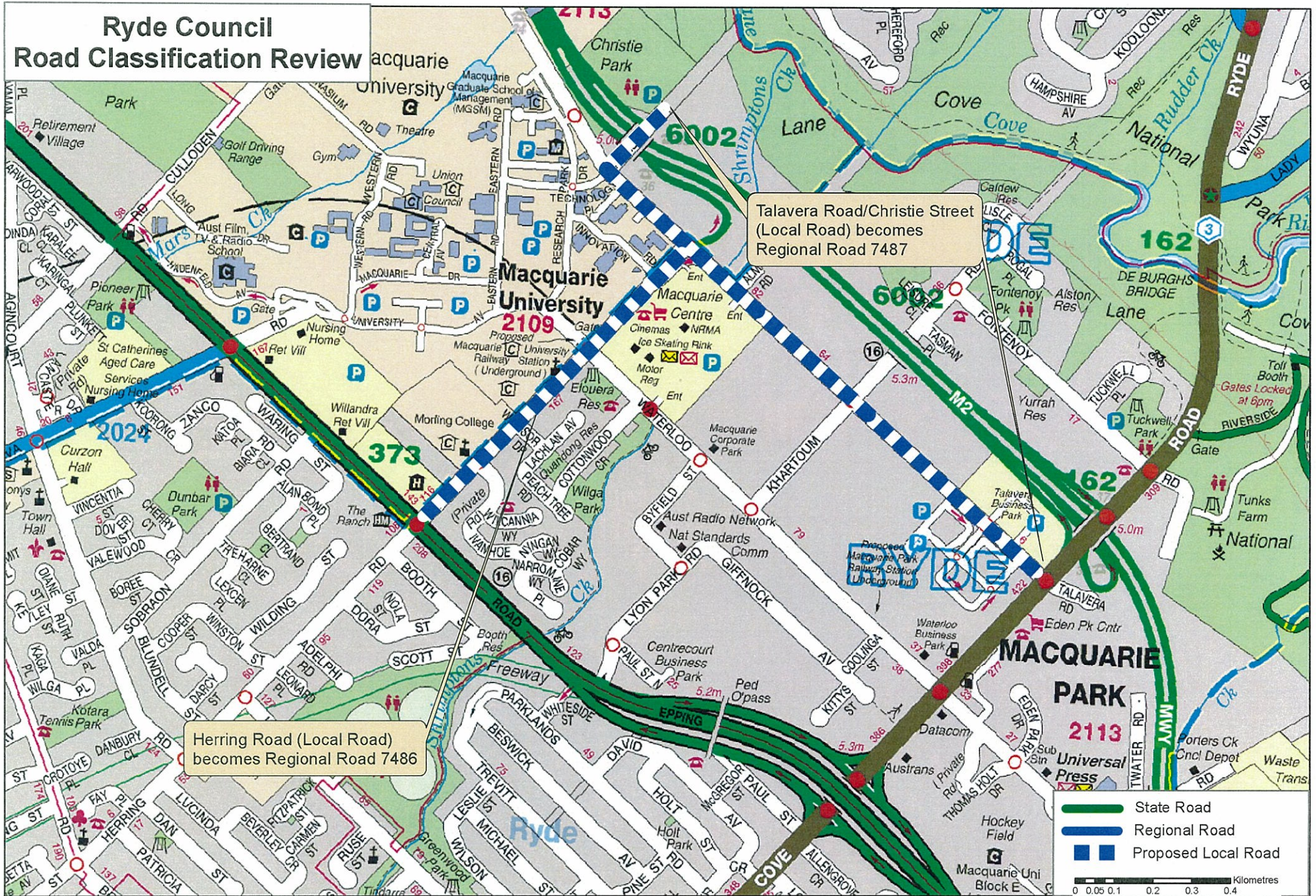
Pittwater Council Road Classification Review



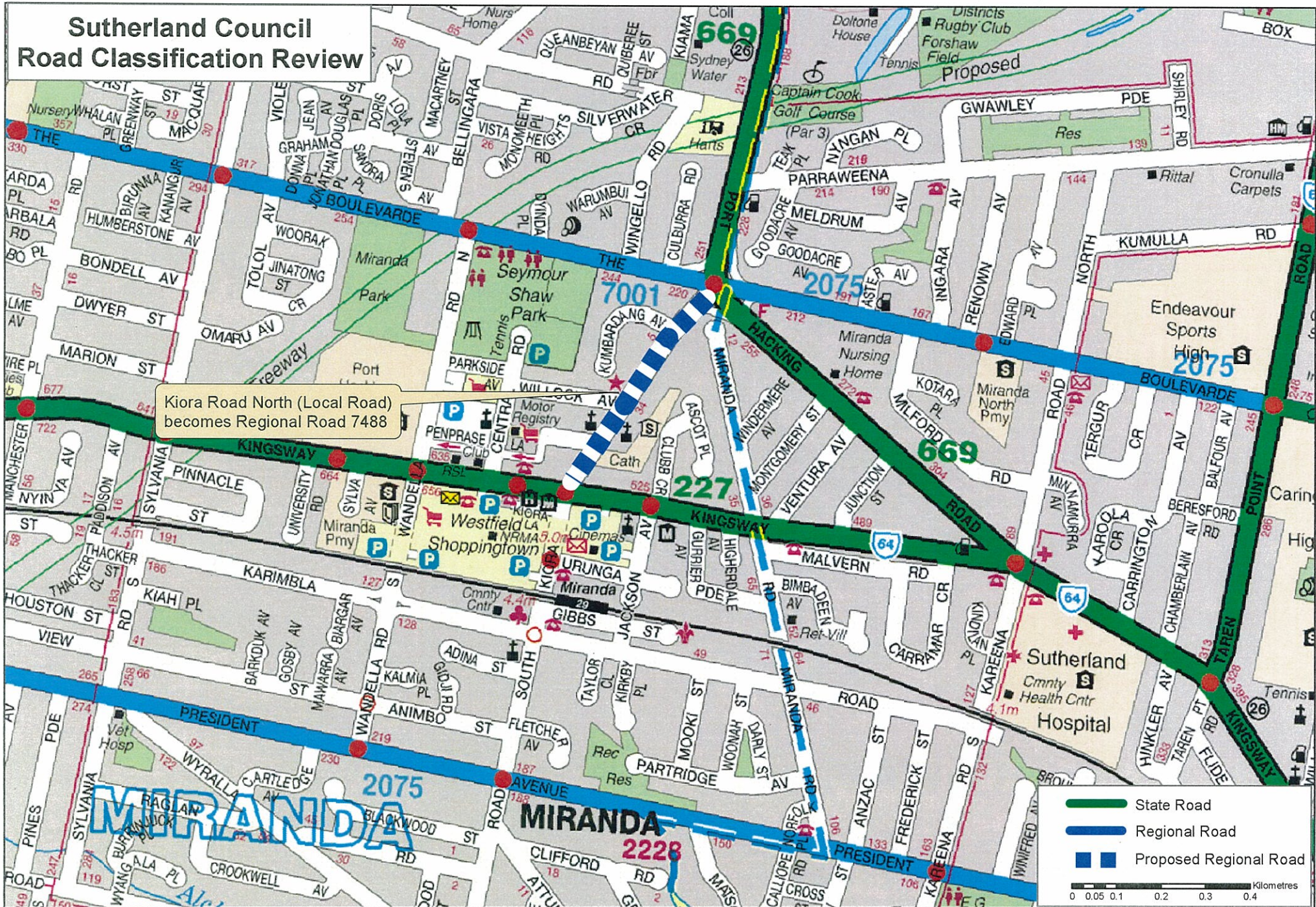
Rockdale Council Road Classification Review



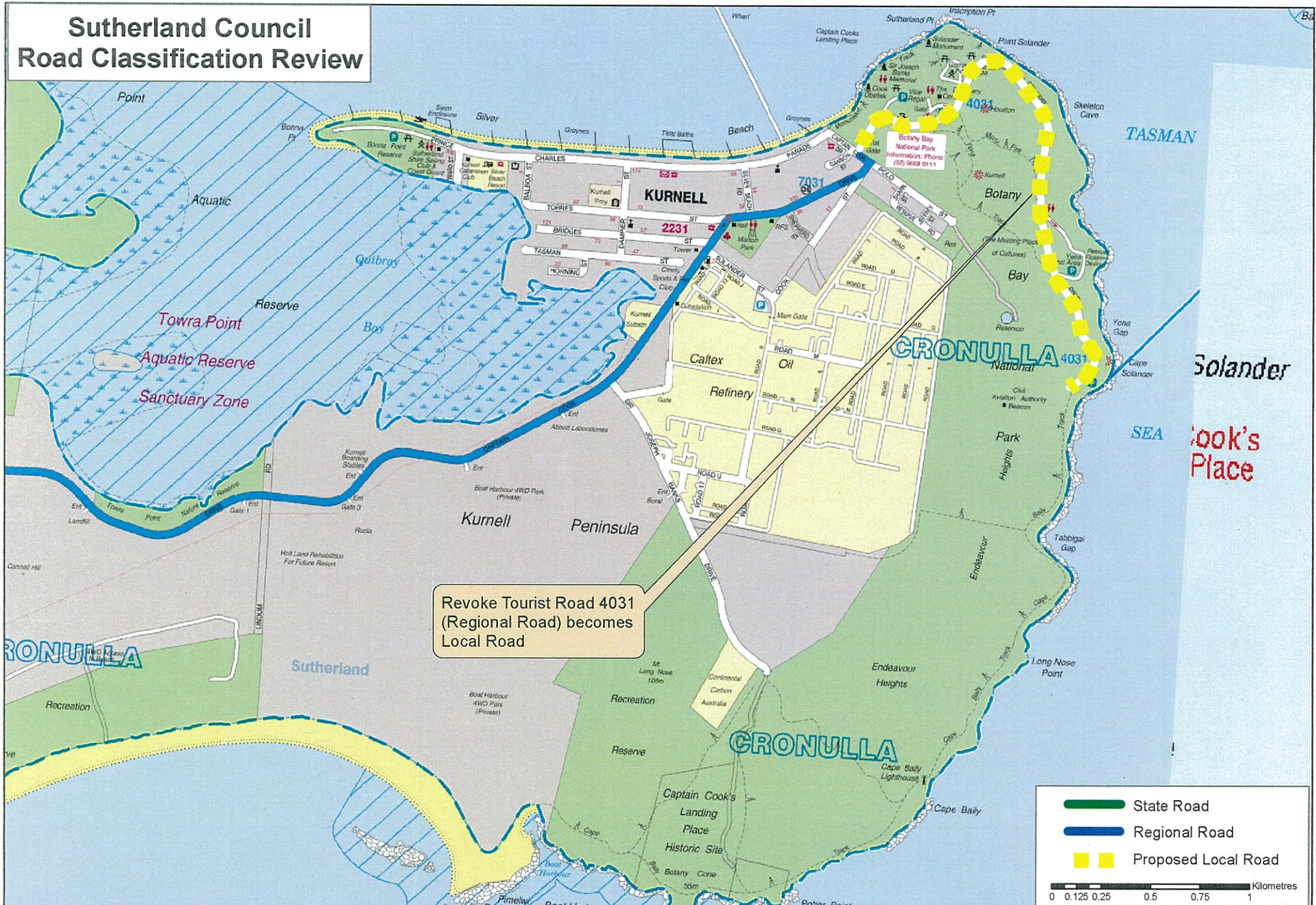
Ryde Council Road Classification Review



Sutherland Council Road Classification Review



Sutherland Council Road Classification Review



Willoughby Council Road Classification Review

