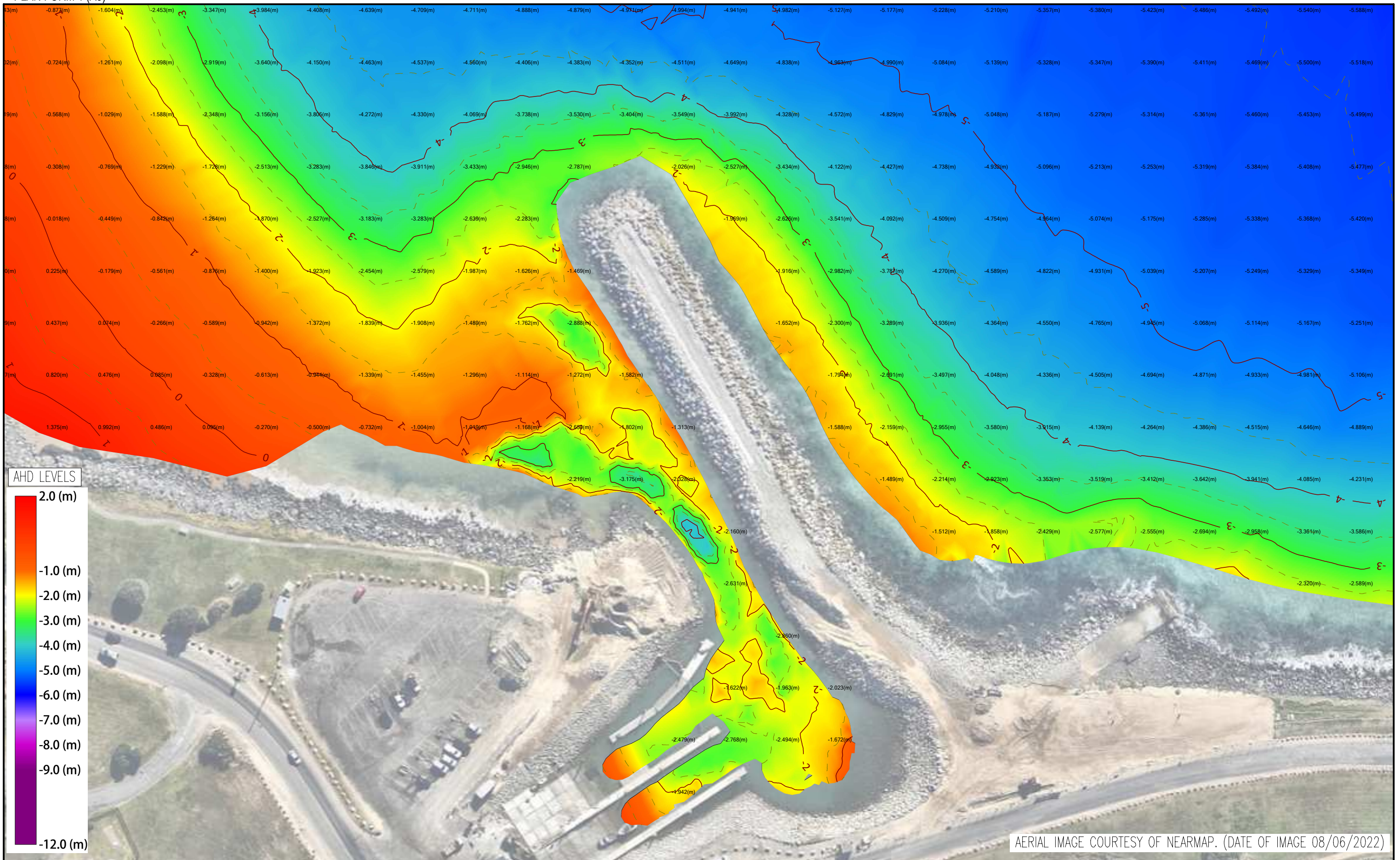
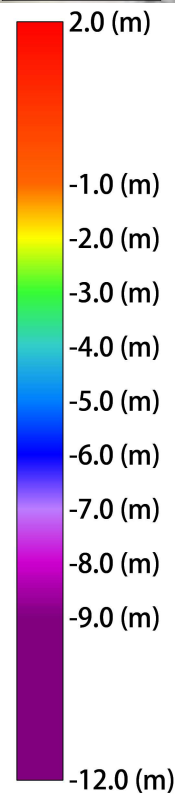


PLAN FORM 1 (A3)



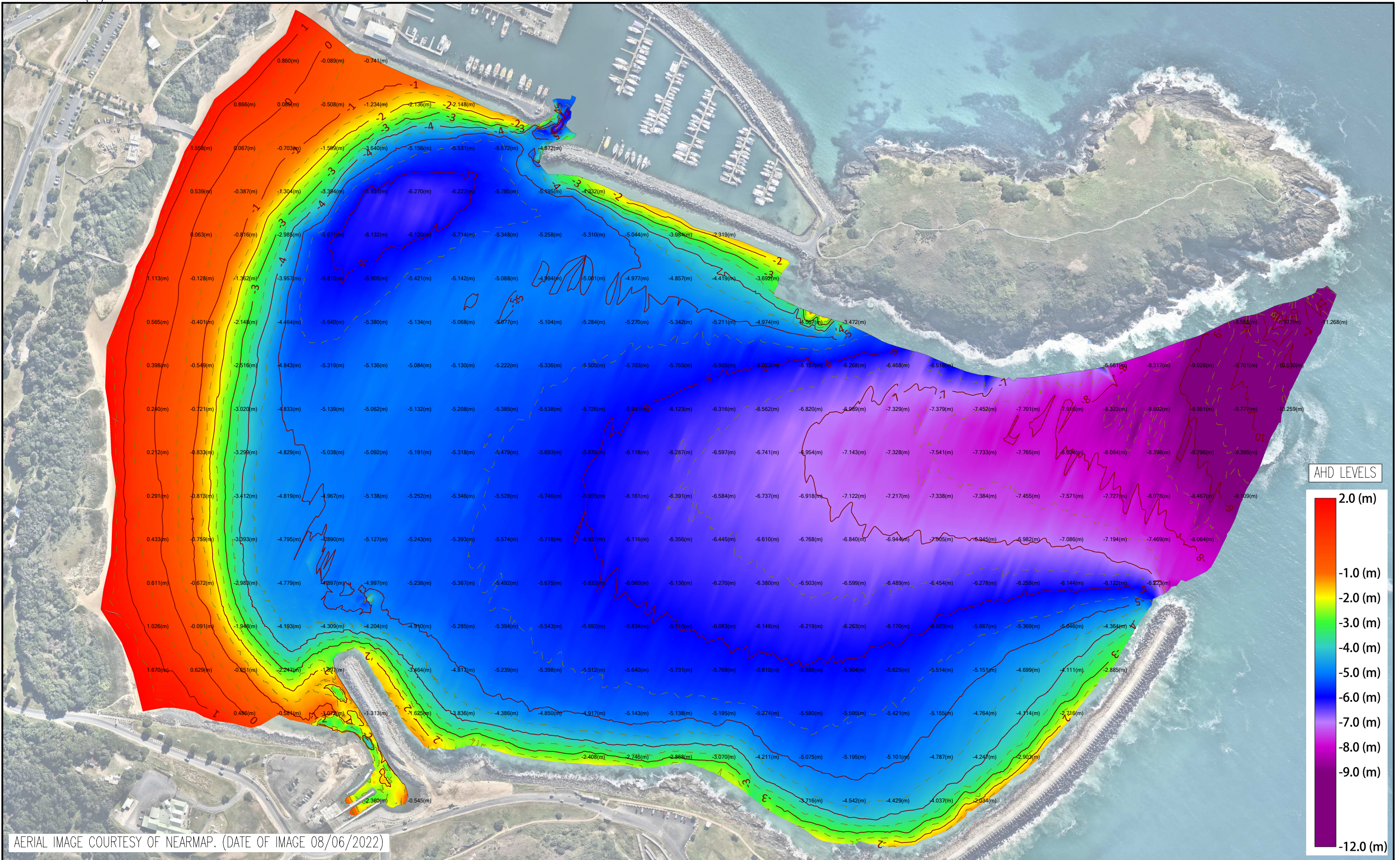
AHD LEVELS



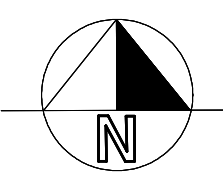

AERIAL IMAGE COURTESY OF NEARMAP. (DATE OF IMAGE 08/06/2022)

Client:	MGN CIVIL PTY LTD		Level Datum	AHD	Azimuth	Date	30/06/2022		Design File:	SHEET 1 OF 2	
	Title:	HYDROGRAPHIC SURVEY PLAN COFFS BOAT RAMP (AHD)		Origin:	NETWORK RTK	Coord System	MGA56 (1994)		Job No*	21134	
		Origin:	NETWORK RTK	Surveyed By	PH	Checked By	TS	Scale:	1:1000		





AERIAL IMAGE COURTESY OF NEARMAP. (DATE OF IMAGE 08/06/2022)

Client: MGN CIVIL PTY LTD	Level Datum	AHD	Azimuth	Date	30/06/2022	Design File: SHEET 2 OF 2	
	Origin:	NETWORK RTK	Coord System	MGA56 (1994)	Job No*		21134
Title: HYDROGRAPHIC SURVEY PLAN COFFS OUTER HARBOUR (AHD)	Origin:	NETWORK RTK	Origin:	NETWORK RTK	Surveyed By	PH	Drawing Ref No: Scale: 1:4000
			Checked By	TS	 		

**NORTH COAST SURVEYS**



Web: northcoastsurveys.com.au  
 Email: office@northcoastsurveys.com.au  
 Phone: (02) 66963758