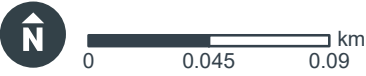
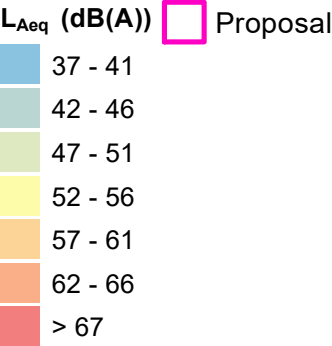


Site establishment and enabling works - L_{Aeq} (dB(A))



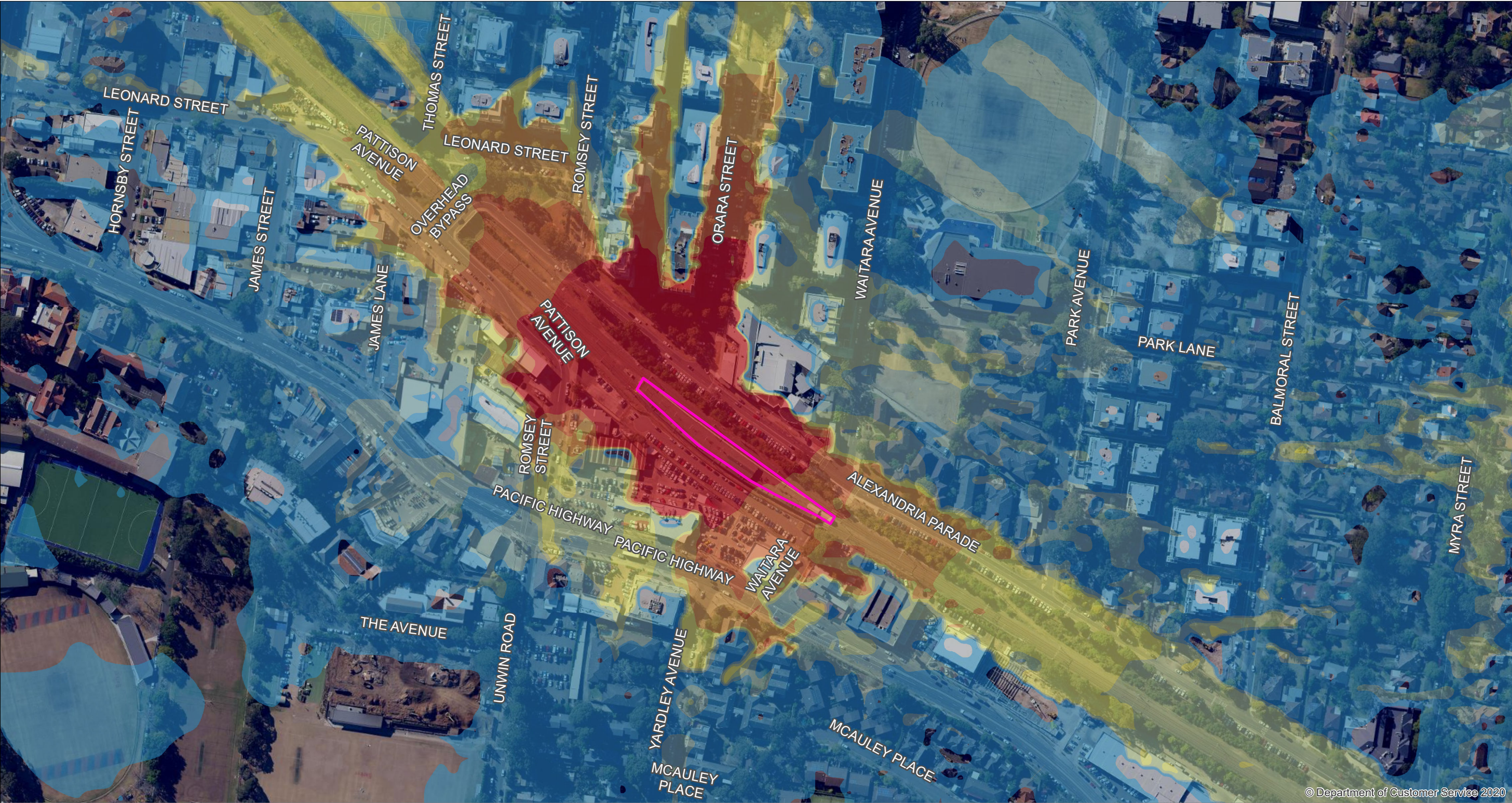
AECOM

Copyright: Copyright in material relating to the base layers (contextual information) on this page is licensed under a Creative Commons, Attribution 3.0 Australia licence © Department of Finance, Services & Innovation 2017, (Digital Cadastral Database and/or Digital Topographic Database).


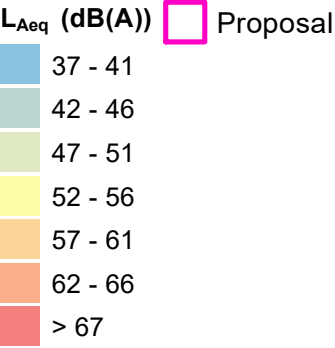
The terms of Creative Commons Attribution 3.0 Australia License are available from <https://creativecommons.org/licenses/by/3.0/au/legalcode> (Copyright Licence)

Neither AECOM Australia Pty Ltd (AECOM) nor the Department of Finance, Services & Innovation make any representations or warranties of any kind, about the accuracy, reliability, completeness or suitability or fitness for purpose in relation to the content (in accordance with clause 5 of the Copyright Licence). AECOM has prepared this document for the sole use of its Client based on the Client's description of its requirements having regard to the assumptions and other limitations set out in this report, including page 2.

Source:



New pedastrian underpass - L_{Aeq} (dB(A))

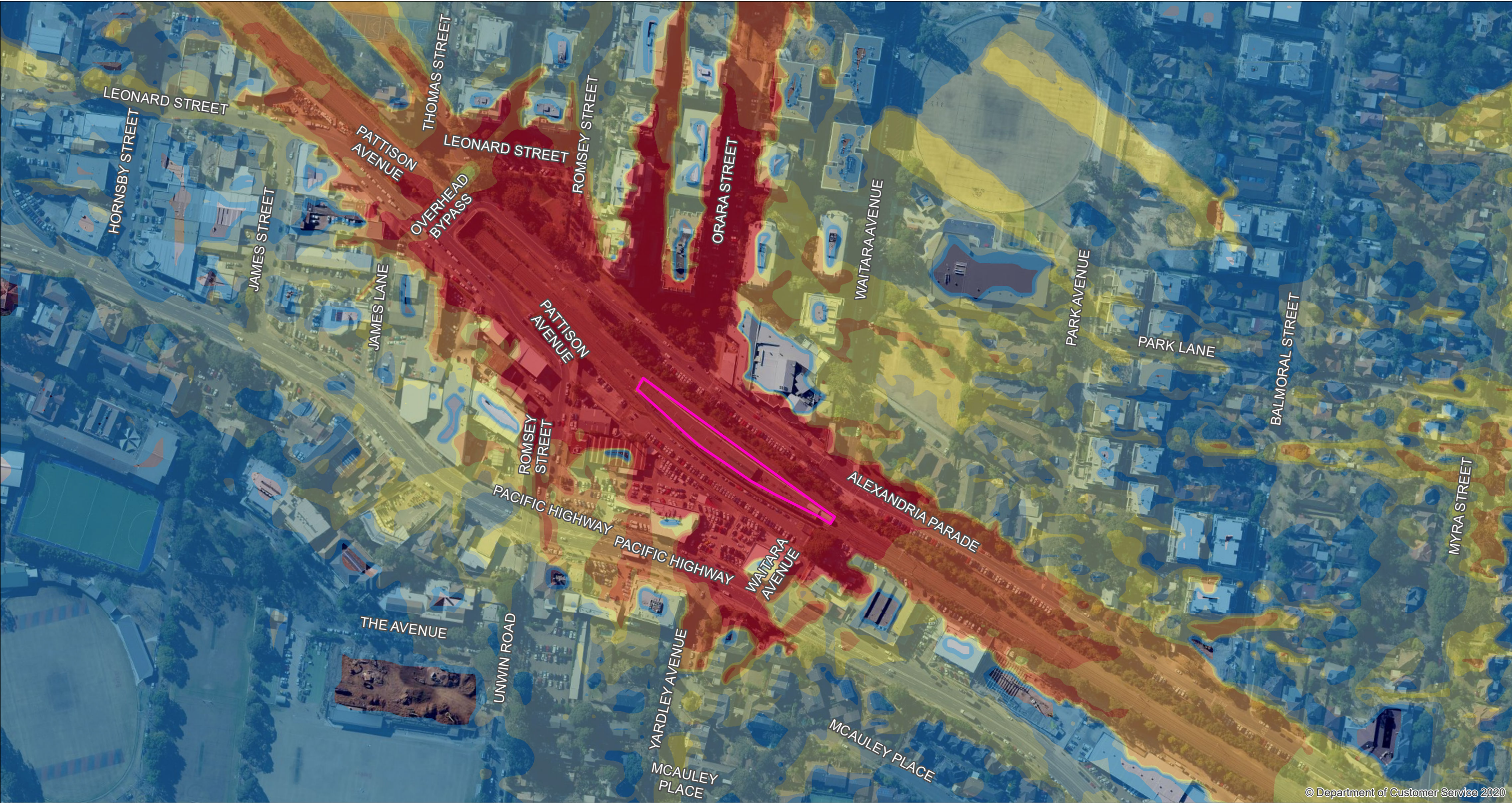


Copyright: Copyright in material relating to the base layers (contextual information) on this page is licensed under a Creative Commons, Attribution 3.0 Australia licence © Department of Finance, Services & Innovation 2017, (Digital Cadastral Database and/or Digital Topographic Database).

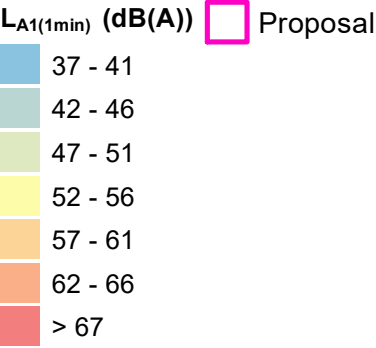
The terms of Creative Commons Attribution 3.0 Australia License are available from <https://creativecommons.org/licenses/by/3.0/au/legalcode> (Copyright Licence)

Neither AECOM Australia Pty Ltd (AECOM) nor the Department of Finance, Services & Innovation make any representations or warranties of any kind, about the accuracy, reliability, completeness or suitability or fitness for purpose in relation to the content (in accordance with clause 5 of the Copyright Licence). AECOM has prepared this document for the sole use of its Client based on the Client's description of its requirements having regard to the assumptions and other limitations set out in this report, including page 2.

Source:



New pederstrian underpass - $L_{A1(1min)}$ (dB(A))



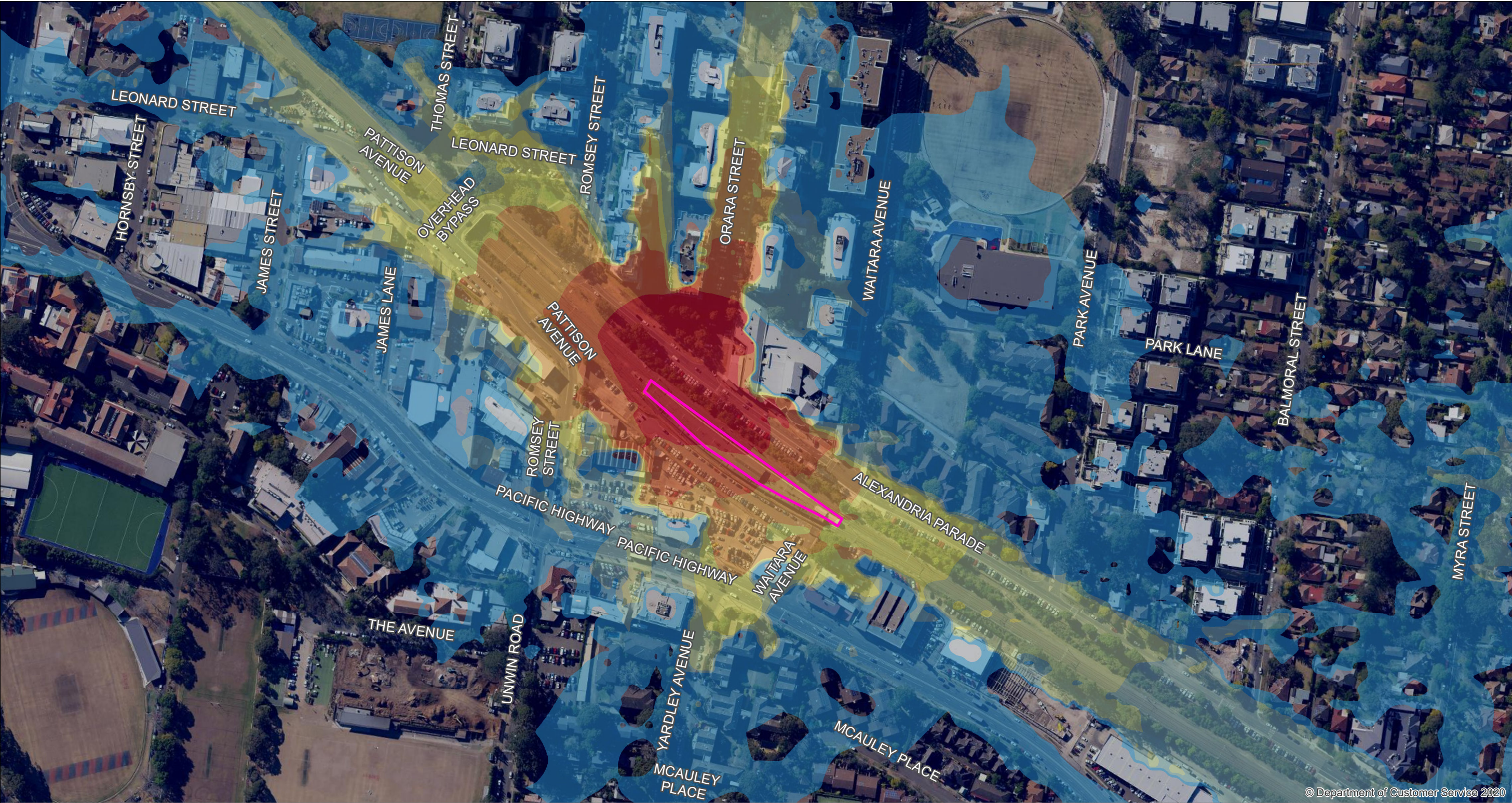
AECOM

Copyright: Copyright in material relating to the base layers (contextual information) on this page is licensed under a Creative Commons, Attribution 3.0 Australia licence © Department of Finance, Services & Innovation 2017, (Digital Cadastral Database and/or Digital Topographic Database).

The terms of Creative Commons Attribution 3.0 Australia License are available from <https://creativecommons.org/licenses/by/3.0/au/legalcode> (Copyright Licence)

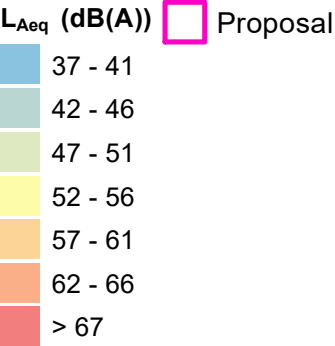
Neither AECOM Australia Pty Ltd (AECOM) nor the Department of Finance, Services & Innovation make any representations or warranties of any kind, about the accuracy, reliability, completeness or suitability or fitness for purpose in relation to the content (in accordance with clause 5 of the Copyright Licence). AECOM has prepared this document for the sole use of its Client based on the Client's description of its requirements having regard to the assumptions and other limitations set out in this report, including page 2.

Source:



© Department of Customer Service 2020

New station entrance - L_{Aeq} (dB(A))



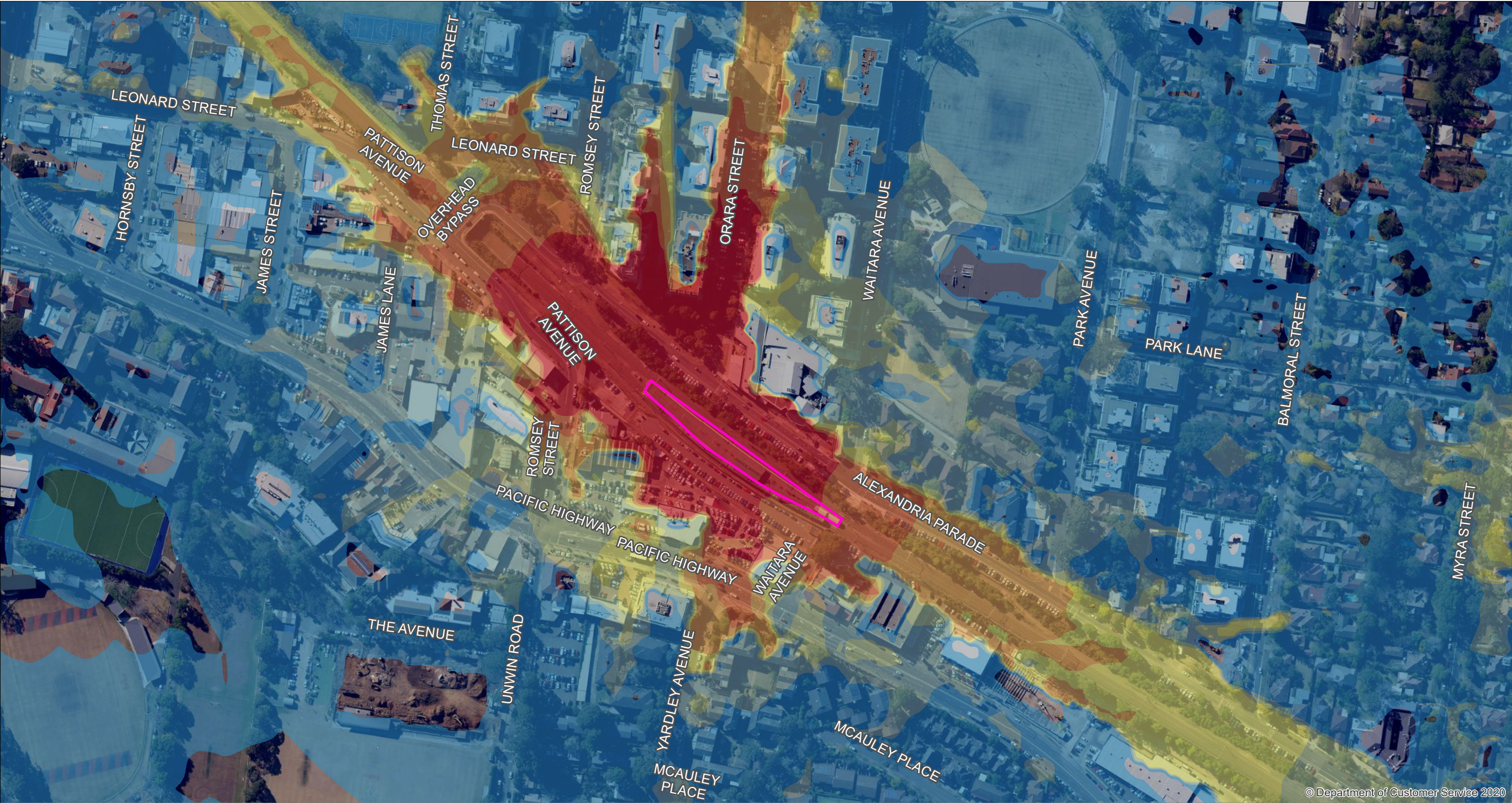
AECOM

Copyright: Copyright in material relating to the base layers (contextual information) on this page is licensed under a Creative Commons, Attribution 3.0 Australia licence © Department of Finance, Services & Innovation 2017, (Digital Cadastral Database and/or Digital Topographic Database).

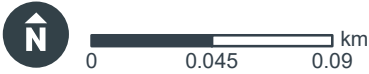
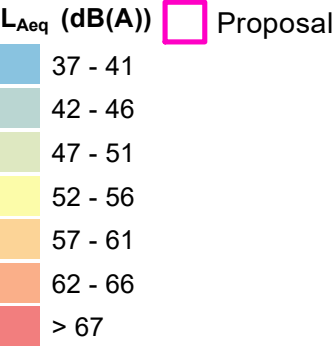
The terms of Creative Commons Attribution 3.0 Australia License are available from <https://creativecommons.org/licenses/by/3.0/au/legalcode> (Copyright Licence)

Neither AECOM Australia Pty Ltd (AECOM) nor the Department of Finance, Services & Innovation make any representations or warranties of any kind, about the accuracy, reliability, completeness or suitability or fitness for purpose in relation to the content (in accordance with clause 5 of the Copyright Licence). AECOM has prepared this document for the sole use of its Client based on the Client's description of its requirements having regard to the assumptions and other limitations set out in this report, including page 2.

Source:



New station entrance - $L_{A1(1min)}$ (dB(A))



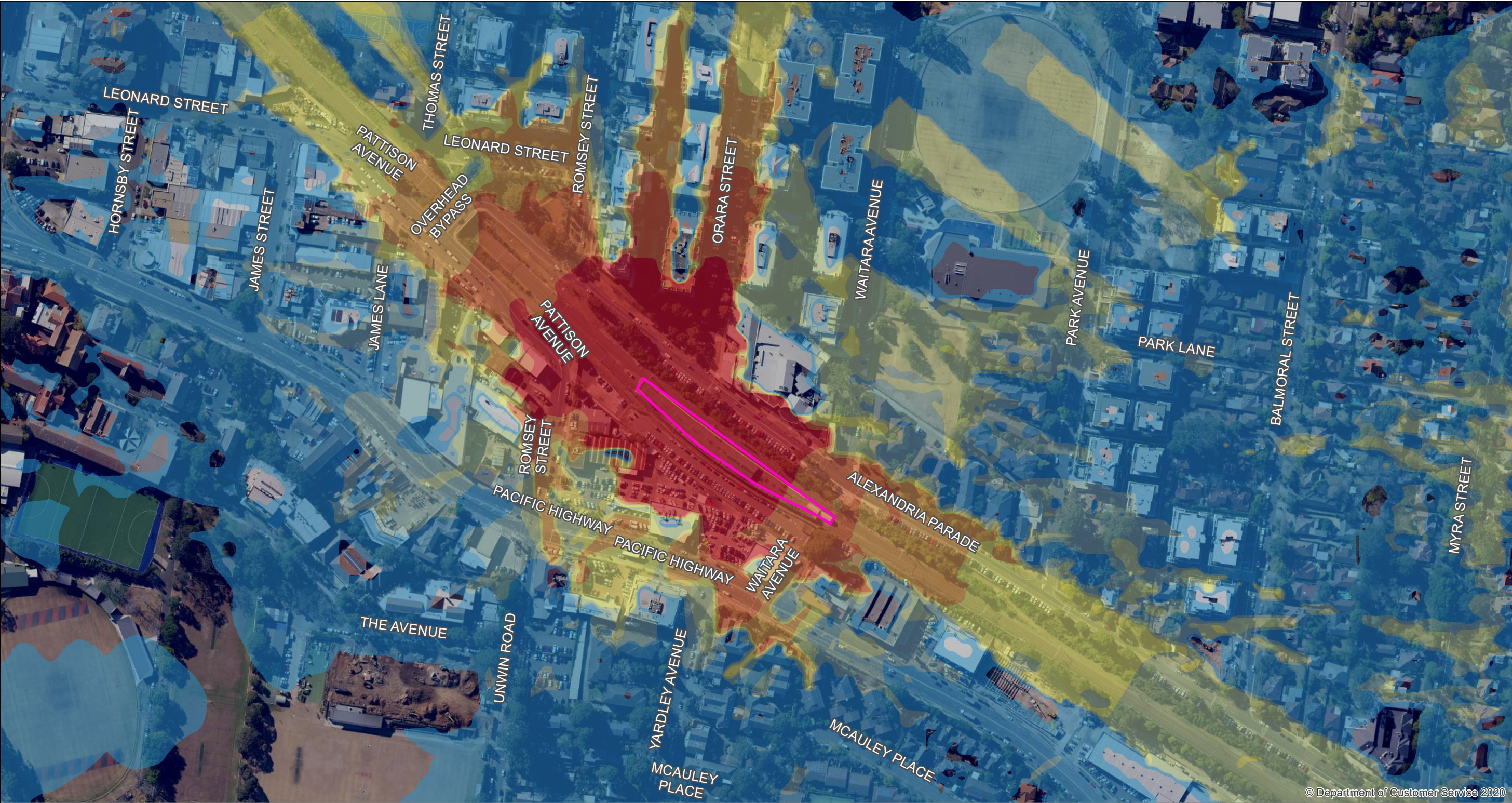
AECOM

Copyright: Copyright in material relating to the base layers (contextual information) on this page is licensed under a Creative Commons, Attribution 3.0 Australia licence © Department of Finance, Services & Innovation 2017, (Digital Cadastral Database and/or Digital Topographic Database).

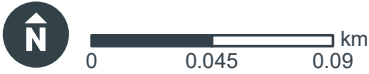
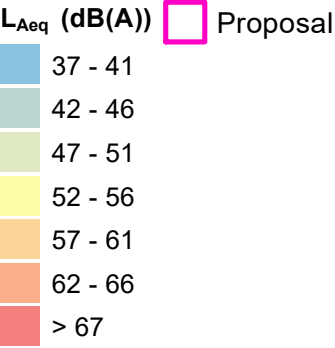
The terms of Creative Commons Attribution 3.0 Australia License are available from <https://creativecommons.org/licenses/by/3.0/au/legalcode> (Copyright Licence)

Neither AECOM Australia Pty Ltd (AECOM) nor the Department of Finance, Services & Innovation make any representations or warranties of any kind, about the accuracy, reliability, completeness or suitability or fitness for purpose in relation to the content (in accordance with clause 5 of the Copyright Licence). AECOM has prepared this document for the sole use of its Client based on the Client's description of its requirements having regard to the assumptions and other limitations set out in this report, including page 2.

Source:



Lifts, platform staircase and platform upgrades - L_{Aeq} (dB(A))



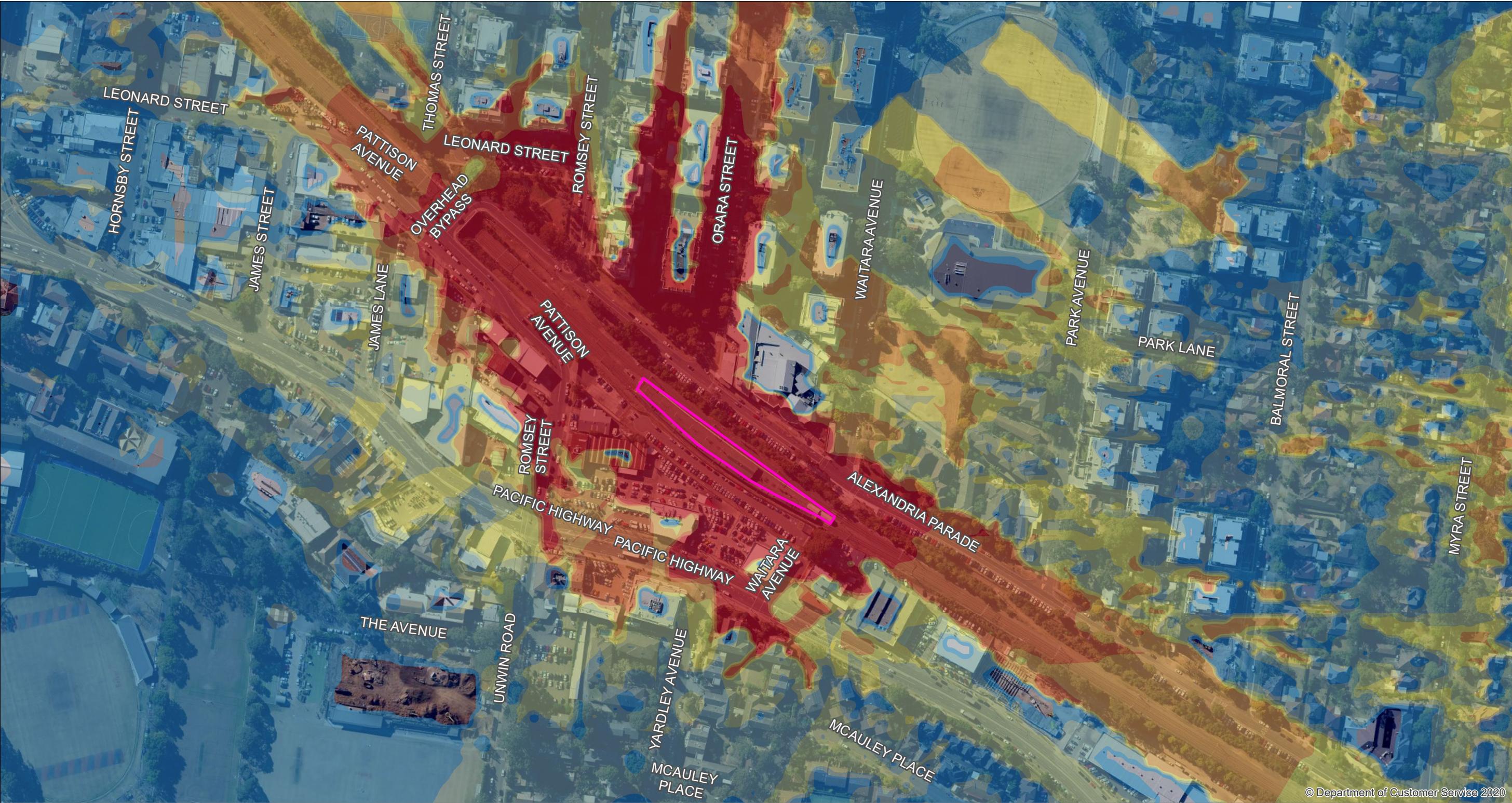
AECOM

Copyright: Copyright in material relating to the base layers (contextual information) on this page is licensed under a Creative Commons, Attribution 3.0 Australia licence © Department of Finance, Services & Innovation 2017, (Digital Cadastral Database and/or Digital Topographic Database).


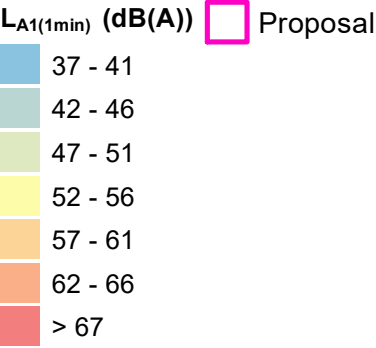
The terms of Creative Commons Attribution 3.0 Australia License are available from <https://creativecommons.org/licenses/by/3.0/au/legalcode> (Copyright Licence)

Neither AECOM Australia Pty Ltd (AECOM) nor the Department of Finance, Services & Innovation make any representations or warranties of any kind, about the accuracy, reliability, completeness or suitability or fitness for purpose in relation to the content (in accordance with clause 5 of the Copyright Licence). AECOM has prepared this document for the sole use of its Client based on the Client's description of its requirements having regard to the assumptions and other limitations set out in this report, including page 2.

Source:



Lifts, platform staircase and platform upgrades - $L_{A1(1min)}$ (dB(A))

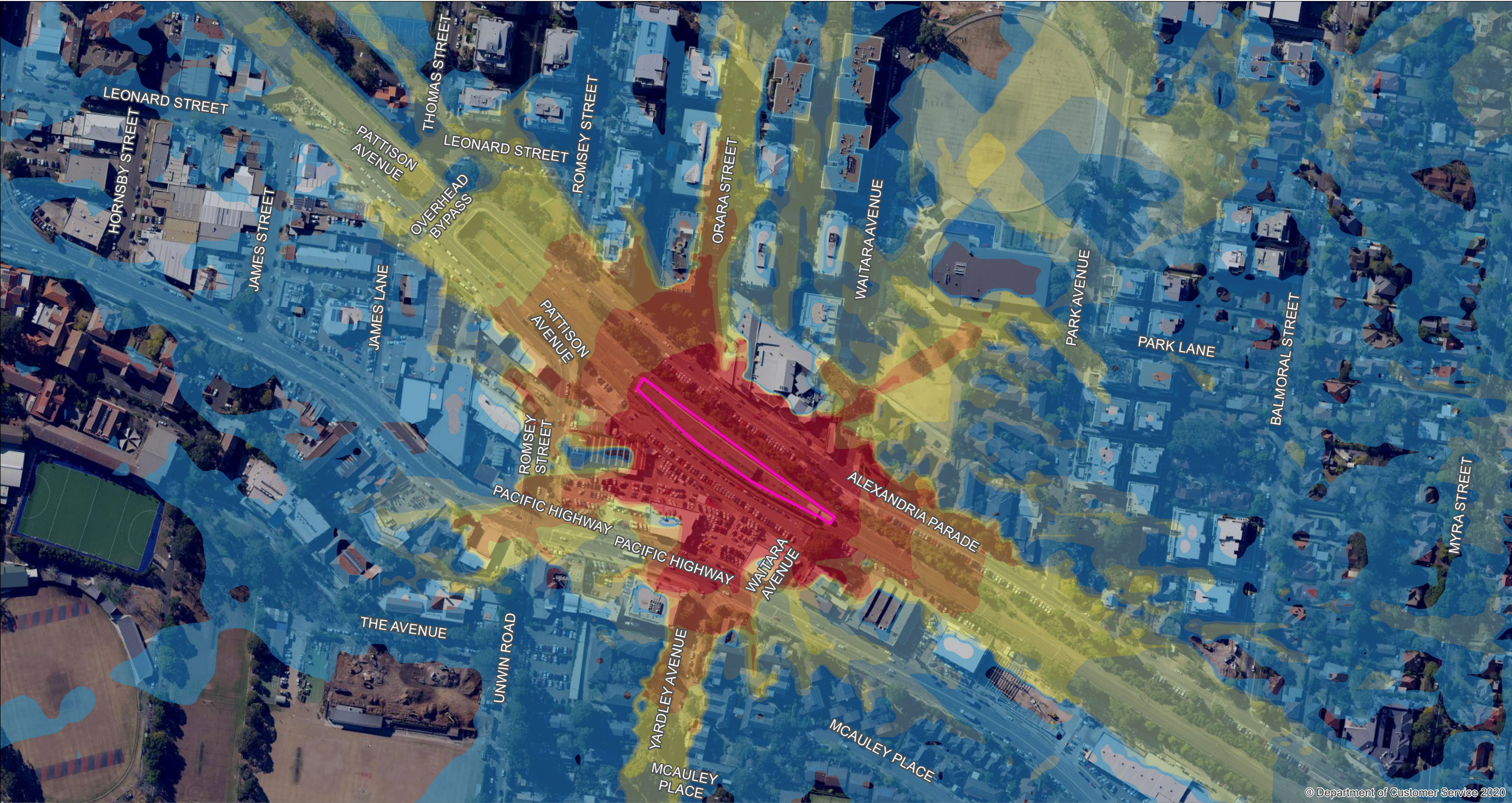


Copyright: Copyright in material relating to the base layers (contextual information) on this page is licensed under a Creative Commons, Attribution 3.0 Australia licence © Department of Finance, Services & Innovation 2017, (Digital Cadastral Database and/or Digital Topographic Database).

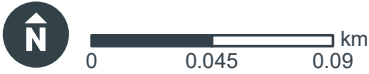
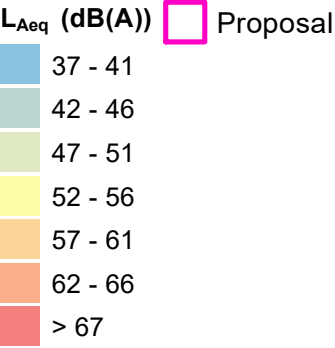
The terms of Creative Commons Attribution 3.0 Australia License are available from <https://creativecommons.org/licenses/by/3.0/au/legalcode> (Copyright Licence)

Neither AECOM Australia Pty Ltd (AECOM) nor the Department of Finance, Services & Innovation make any representations or warranties of any kind, about the accuracy, reliability, completeness or suitability or fitness for purpose in relation to the content (in accordance with clause 5 of the Copyright Licence). AECOM has prepared this document for the sole use of its Client based on the Client's description of its requirements having regard to the assumptions and other limitations set out in this report, including page 2.

Source:



Station building reconfiguration works - L_{Aeq} (dB(A))



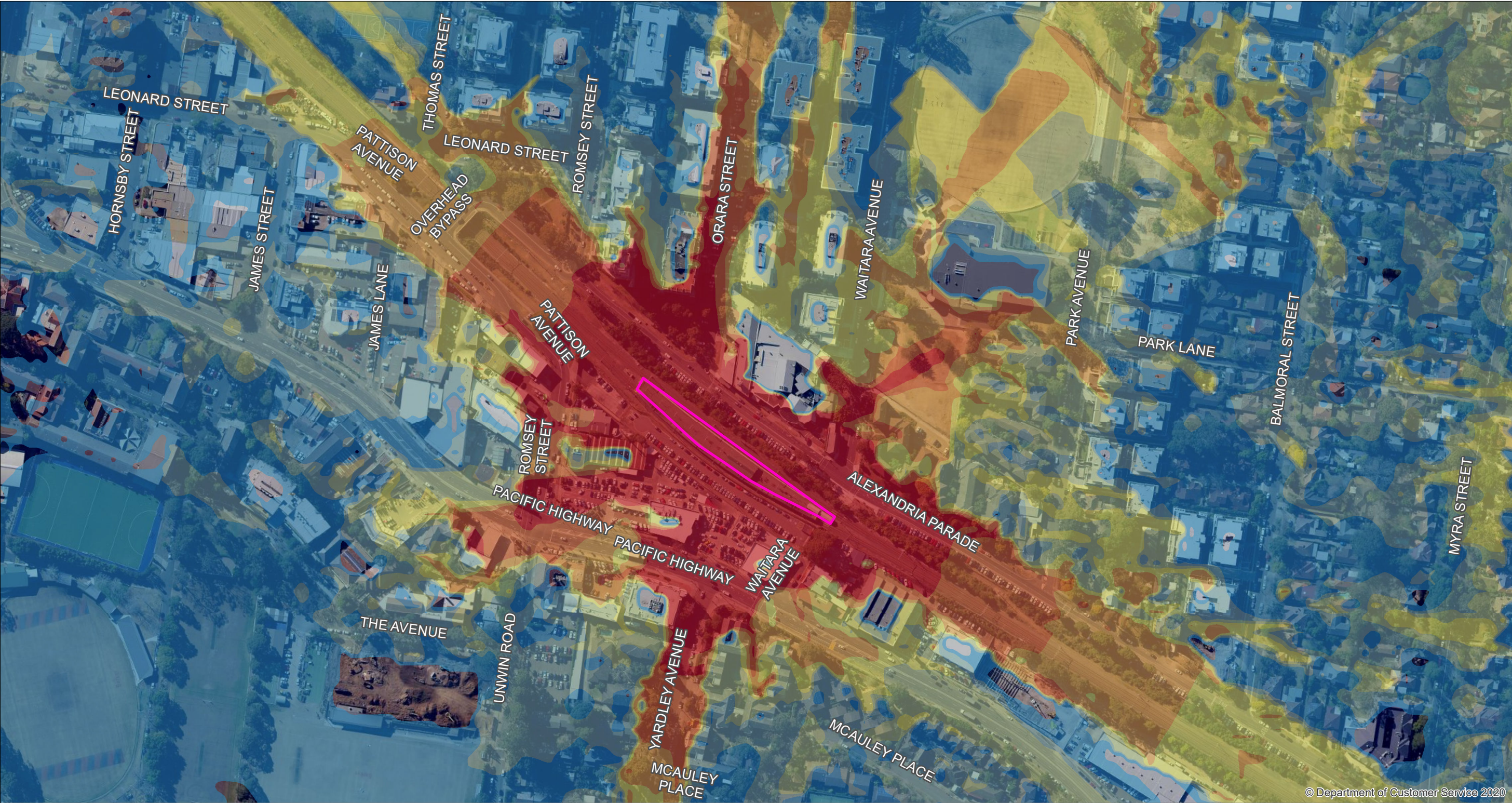
AECOM

Copyright: Copyright in material relating to the base layers (contextual information) on this page is licensed under a Creative Commons, Attribution 3.0 Australia licence © Department of Finance, Services & Innovation 2017, (Digital Cadastral Database and/or Digital Topographic Database).

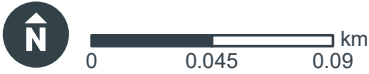
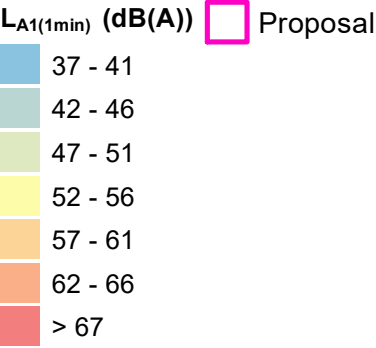
The terms of Creative Commons Attribution 3.0 Australia License are available from <https://creativecommons.org/licenses/by/3.0/au/legalcode> (Copyright Licence)

Neither AECOM Australia Pty Ltd (AECOM) nor the Department of Finance, Services & Innovation make any representations or warranties of any kind, about the accuracy, reliability, completeness or suitability or fitness for purpose in relation to the content (in accordance with clause 5 of the Copyright Licence). AECOM has prepared this document for the sole use of its Client based on the Client's description of its requirements having regard to the assumptions and other limitations set out in this report, including page 2.

Source:



Station building reconfiguration works - $L_{A1(1min)}$ (dB(A))



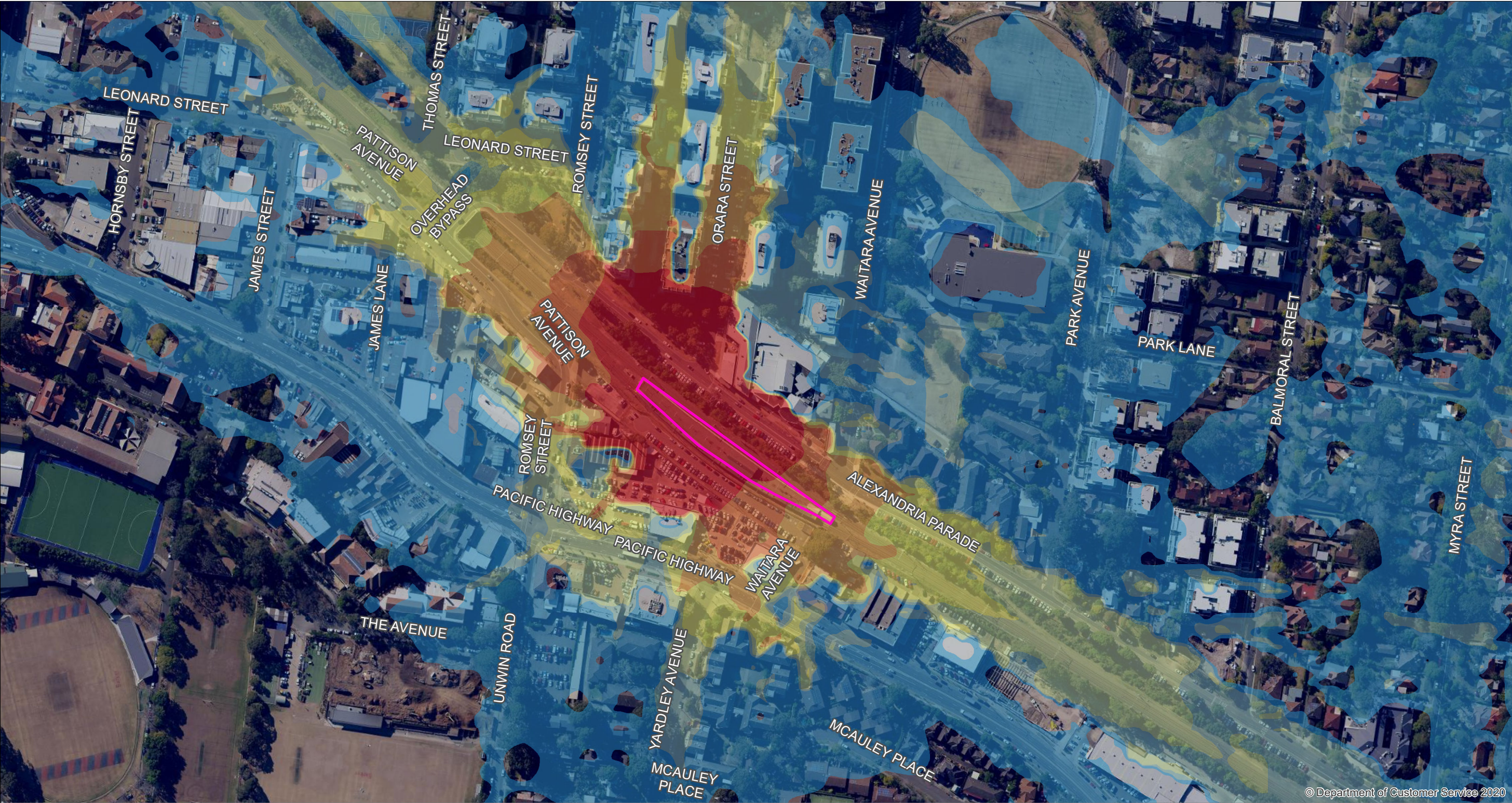
AECOM

Copyright: Copyright in material relating to the base layers (contextual information) on this page is licensed under a Creative Commons, Attribution 3.0 Australia licence © Department of Finance, Services & Innovation 2017, (Digital Cadastral Database and/or Digital Topographic Database).

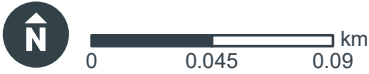
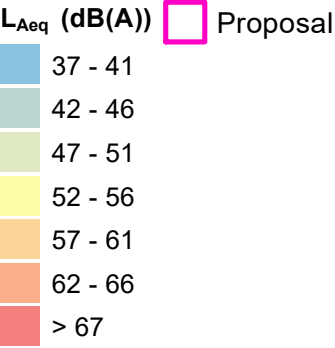
The terms of Creative Commons Attribution 3.0 Australia License are available from <https://creativecommons.org/licenses/by/3.0/au/legalcode> (Copyright Licence)

Neither AECOM Australia Pty Ltd (AECOM) nor the Department of Finance, Services & Innovation make any representations or warranties of any kind, about the accuracy, reliability, completeness or suitability or fitness for purpose in relation to the content (in accordance with clause 5 of the Copyright Licence). AECOM has prepared this document for the sole use of its Client based on the Client's description of its requirements having regard to the assumptions and other limitations set out in this report, including page 2.

Source:



Interchange works - L_{Aeq} (dB(A))



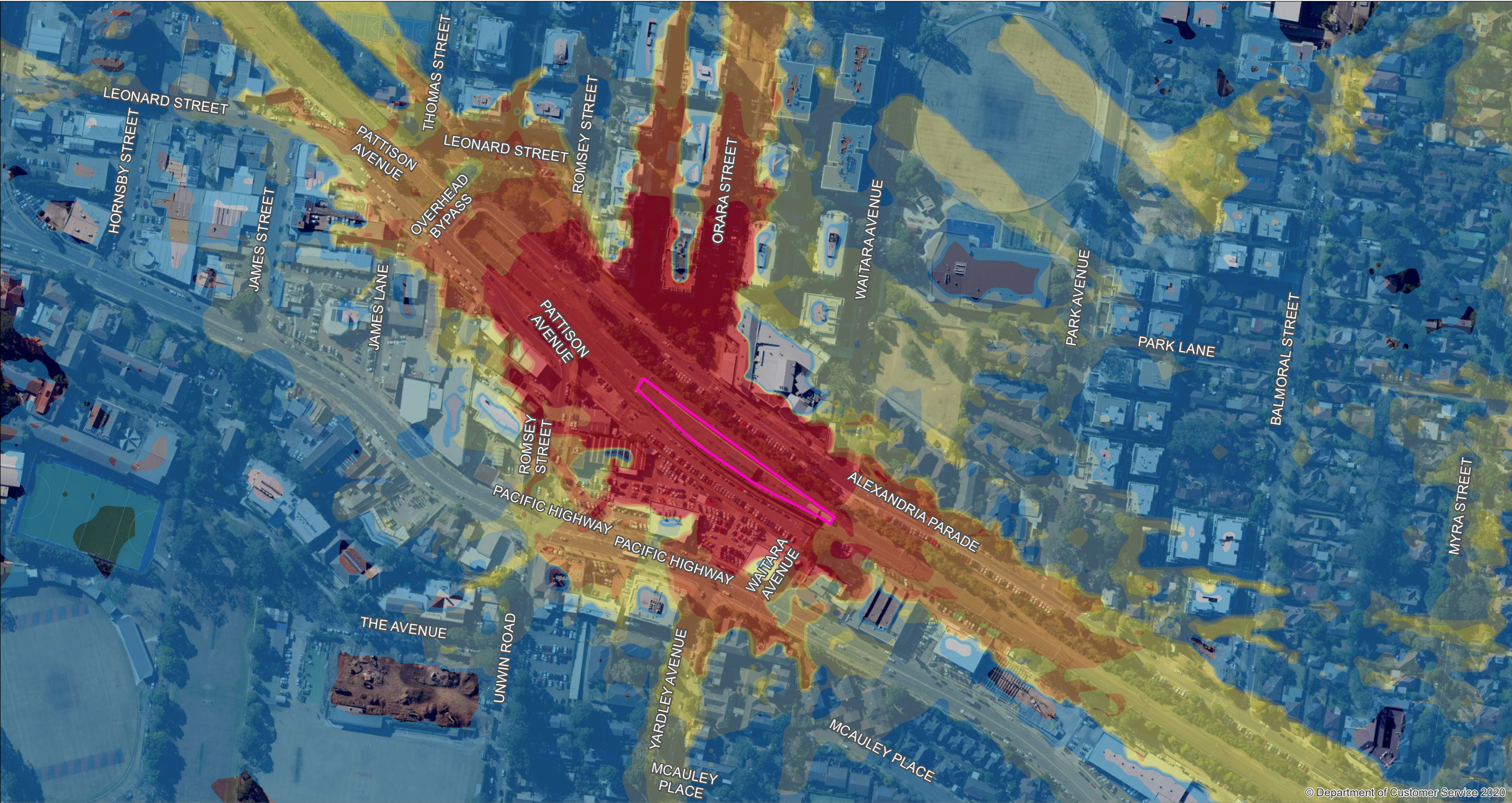
AECOM

Copyright: Copyright in material relating to the base layers (contextual information) on this page is licensed under a Creative Commons, Attribution 3.0 Australia licence © Department of Finance, Services & Innovation 2017, (Digital Cadastral Database and/or Digital Topographic Database).


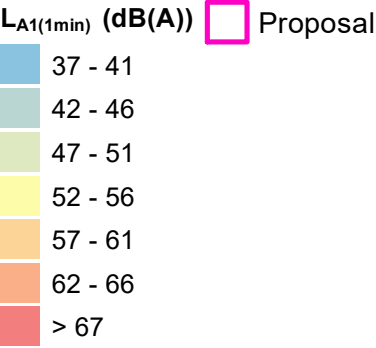
The terms of Creative Commons Attribution 3.0 Australia License are available from <https://creativecommons.org/licenses/by/3.0/au/legalcode> (Copyright Licence)

Neither AECOM Australia Pty Ltd (AECOM) nor the Department of Finance, Services & Innovation make any representations or warranties of any kind, about the accuracy, reliability, completeness or suitability or fitness for purpose in relation to the content (in accordance with clause 5 of the Copyright Licence). AECOM has prepared this document for the sole use of its Client based on the Client's description of its requirements having regard to the assumptions and other limitations set out in this report, including page 2.

Source:



Interchange works - $L_{A1(1min)}$ (dB(A))

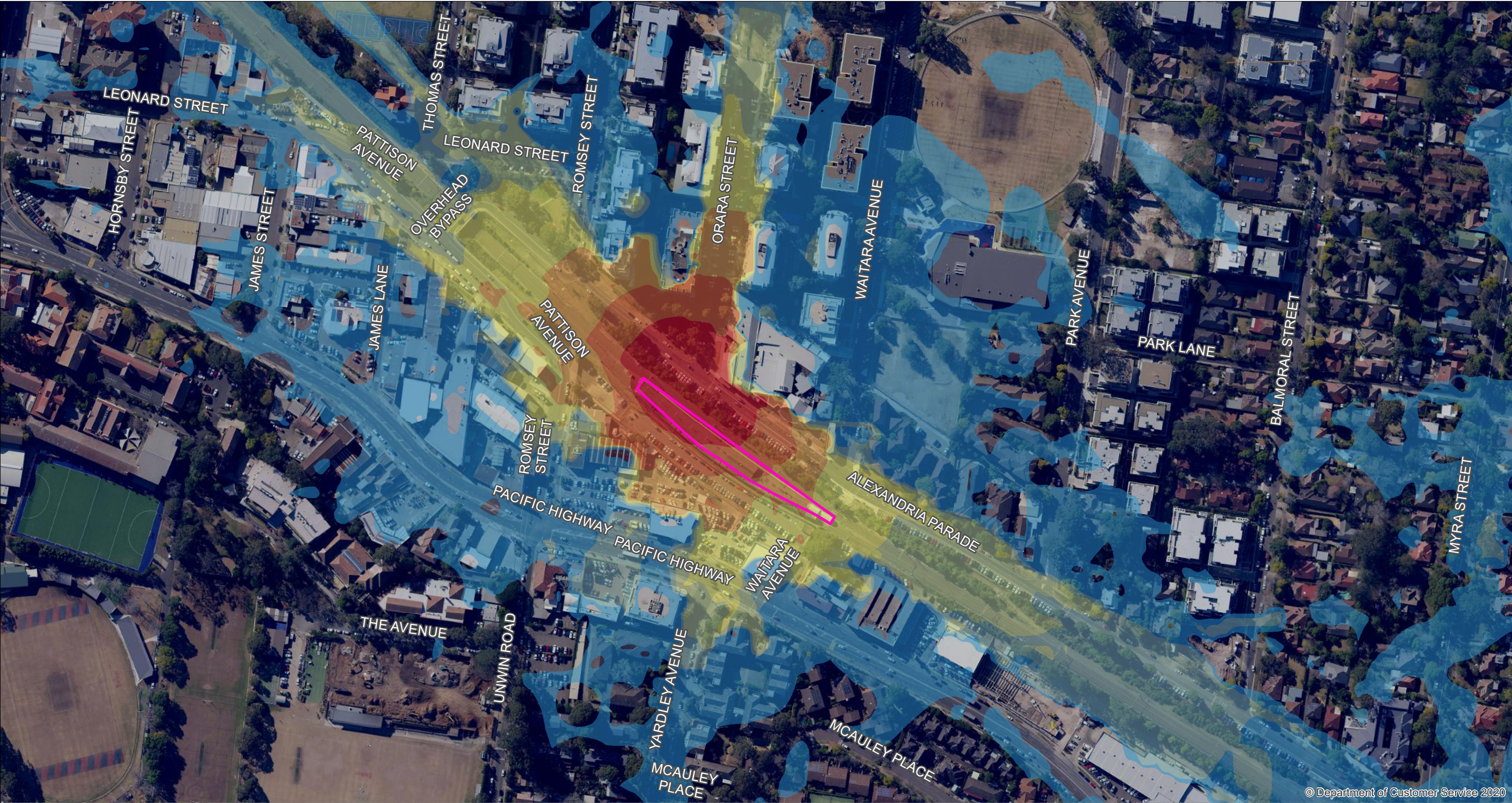


Copyright: Copyright in material relating to the base layers (contextual information) on this page is licensed under a Creative Commons, Attribution 3.0 Australia licence © Department of Finance, Services & Innovation 2017, (Digital Cadastral Database and/or Digital Topographic Database).

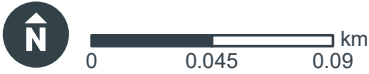
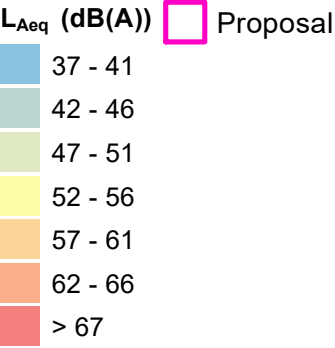
The terms of Creative Commons Attribution 3.0 Australia License are available from <https://creativecommons.org/licenses/by/3.0/au/legalcode> (Copyright Licence)

Neither AECOM Australia Pty Ltd (AECOM) nor the Department of Finance, Services & Innovation make any representations or warranties of any kind, about the accuracy, reliability, completeness or suitability or fitness for purpose in relation to the content (in accordance with clause 5 of the Copyright Licence). AECOM has prepared this document for the sole use of its Client based on the Client's description of its requirements having regard to the assumptions and other limitations set out in this report, including page 2.

Source:



Service and utilities upgrade works - L_{Aeq} (dB(A))



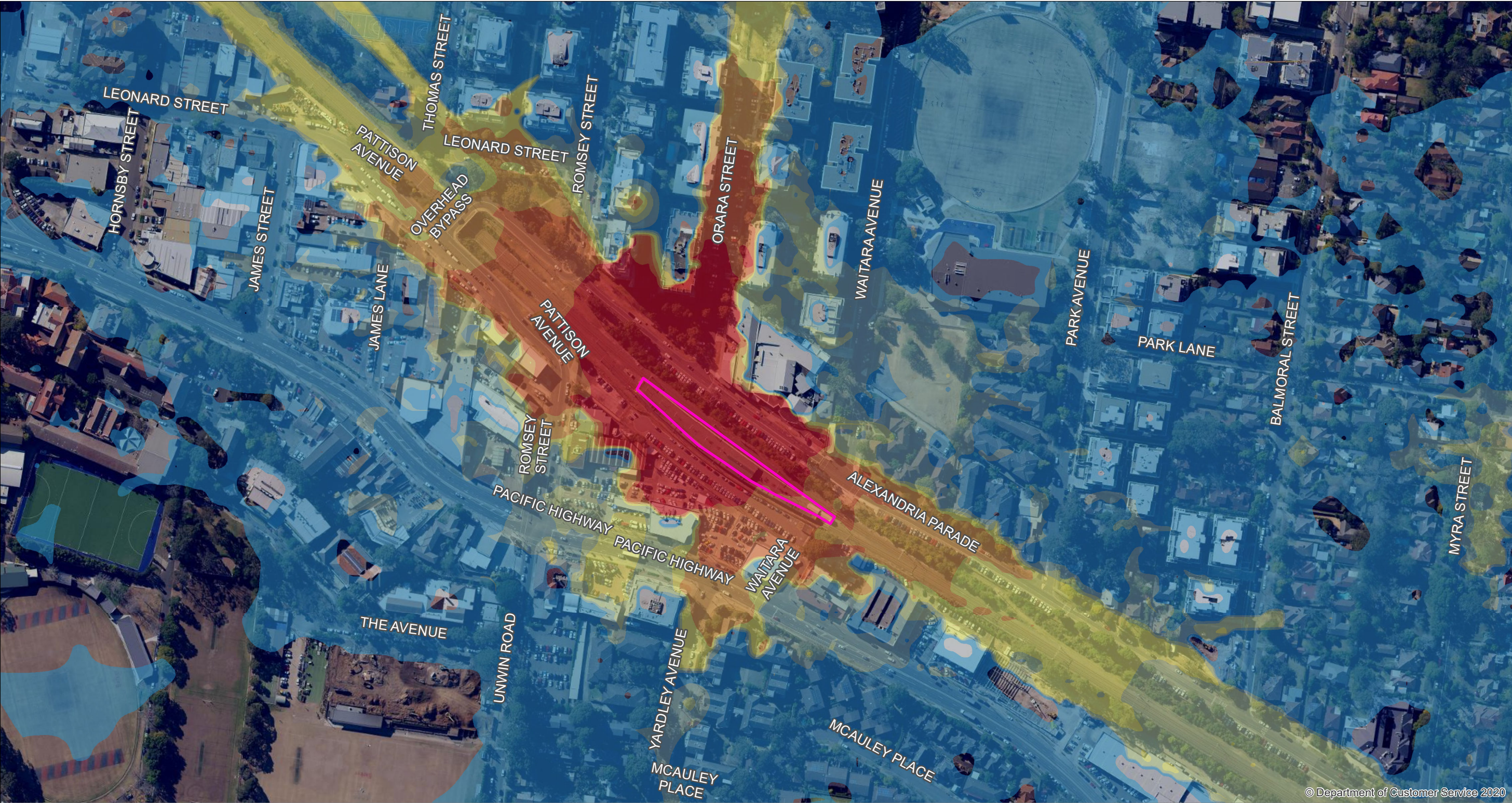
AECOM

Copyright: Copyright in material relating to the base layers (contextual information) on this page is licensed under a Creative Commons, Attribution 3.0 Australia licence © Department of Finance, Services & Innovation 2017, (Digital Cadastral Database and/or Digital Topographic Database).

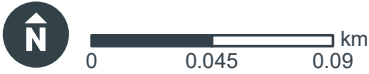
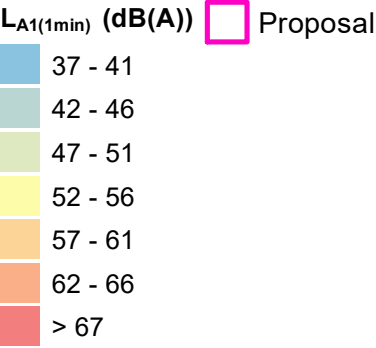
The terms of Creative Commons Attribution 3.0 Australia License are available from <https://creativecommons.org/licenses/by/3.0/au/legalcode> (Copyright Licence)

Neither AECOM Australia Pty Ltd (AECOM) nor the Department of Finance, Services & Innovation make any representations or warranties of any kind, about the accuracy, reliability, completeness or suitability or fitness for purpose in relation to the content (in accordance with clause 5 of the Copyright Licence). AECOM has prepared this document for the sole use of its Client based on the Client's description of its requirements having regard to the assumptions and other limitations set out in this report, including page 2.

Source:



Service and utilities upgrade works - $L_{A1(1min)}$ (dB(A))



AECOM

Copyright: Copyright in material relating to the base layers (contextual information) on this page is licensed under a Creative Commons, Attribution 3.0 Australia licence © Department of Finance, Services & Innovation 2017, (Digital Cadastral Database and/or Digital Topographic Database).

The terms of Creative Commons Attribution 3.0 Australia License are available from <https://creativecommons.org/licenses/by/3.0/au/legalcode> (Copyright Licence)

Neither AECOM Australia Pty Ltd (AECOM) nor the Department of Finance, Services & Innovation make any representations or warranties of any kind, about the accuracy, reliability, completeness or suitability or fitness for purpose in relation to the content (in accordance with clause 5 of the Copyright Licence). AECOM has prepared this document for the sole use of its Client based on the Client's description of its requirements having regard to the assumptions and other limitations set out in this report, including page 2.

Source: