

Changes to work on Railway Parade from 14 August

Medlow Bath Upgrade

August 2023



Australian Government



Transport for NSW pays respect to the Darug and Gundungurra people as the Traditional Custodians of the lands on which we work and pays respects to Elders past and present.

The Medlow Bath Upgrade will reduce congestion and improve safety and accessibility for all road users, commuters, and pedestrians.

Transport for NSW is continuing work on the Medlow Bath Upgrade, between Railway Parade and south of Bellevue Crescent.

What work are we doing?

Railway Parade construction is progressing and our next stage of work includes:

- Reducing the road closure on Railway Parade
- Installing drainage and utilities on Railway Parade, under the railway corridor and highway
- Earthworks, minor realignment and pavement work
- Constructing the footpath
- Building new car spaces at the northern end of Railway Parade
- Installing traffic controls
- Continuing to build the sediment basin.

When and where we'll be working

We'll be continuing work from **14 August** for around four weeks, weather permitting.

Working hours will be **7am to 6pm, Monday to Friday and 8am to 1pm on Saturday**, weather permitting. We don't plan any work on Sundays or public holidays.

We have included a map over the page to show the location of work activities.

What will this mean for you?

You may notice:

- Reopening of the bus stop at the u-turn bay on Railway Parade for bus routes 698 and 8710
- A smaller section of Railway Parade will remain closed and the detour for road users via Atlingworth Parade, Portland Road and St Albans Road will remain in place
- Stop/slow operations along Railway Parade between Park street and Great Western Highway
- Maintained pedestrian access along Railway Parade, to Medlow Park, the Potbelly Café and the railway station
- Noise from machinery and equipment.

The local school bus provider will relocate routes 698 and 8710 back to the bus stop on Railway Parade. Pedestrians, including school children, should follow traffic control instructions for safety.

Managing our impacts

We aim to manage our work to avoid impacts to the community and the environment.

This includes:





- Providing delineation for pedestrians along Railway Parade
- Turning off machinery and vehicles when not in use
- Arranging work in stages at different locations.



Location of work area



KEY

-  Sediment basin construction
-  Work areas for construction activities
-  Temporary detour
-  Temporary closure on Railway Parade

Traffic Impacts

Traffic control will be in place, including stop/slow operations (temporary traffic lights), a detour, reduced speed limit of 40km/h. Sections of the road will be closed where necessary to allow work to be carried out safely on Railway Parade.

All road users are advised to follow the directions of signs and traffic control and slow down on approach. For the latest traffic updates, call 132 701, visit livetraffic.com or download the Live Traffic NSW App. If there is any way we can support you during these works, please let us know.

We understand that this work will generate some inconvenience and we thank you for your patience.

Contact us



Project Infoline **1800 953 777**
24-hour Construction Response Line
1800 953 777, press 'option 1'



gwh@transport.nsw.gov.au



PO Box 334 Parkes, NSW 2870



Visit the online portal go to
nswroads.work/gwhmedlow



Interpreter service

For languages other than English call 131 450
Arabic • Cantonese • Hindi • Mandarin • Vietnamese
لطلب خدمة الترجمة الشفهية للغات غير الإنجليزية اتصل بالرقم
131 450

獲取英語以外的其他語言傳譯協助服務可以致電**131 450**

अंग्रेजी के अतिरिक्त अन्य भाषाओं के लिए दुभाषिया सेवा **131 450**
पर कॉल करें

获取英语以外的其他语言口译协助服务可以致电**131 450**

Để có dịch vụ thông ngôn cho các ngôn ngữ khác tiếng Anh,
gọi số **131 450**

