

# Linden Street upgrade

## Project update | May 2023

Transport for NSW is upgrading Linden Street to reduce congestion and improve safety, traffic flow and journey reliability.

### What's happening?

During May, our work will include:

- Continuing removal of concrete medians
- Continuing utility relocation
- Continuing drainage installation
- Continuing installation of temporary safety barriers, signage and traffic signals
- Continuing foundation work for the new bus shelter on Linden Street
- Continuing building rear-to-kerb parking and the footpath on the southern side of The Grand Parade, between Oakwood Street and Tamar Street
- Building a raised pedestrian crossing on The Grand Parade near Oakwood Street
- Building a mini roundabout at the intersection of Leonay Street and Oakwood Street
- Building footpaths on Galga Street and Oakwood Street connecting the existing footpaths on Linden Street, Oakwood Street and River Road
- Removing existing kerb, footpaths, linemarking and pavement to widen Linden Street
- Building new road pavement and kerb, including transporting material and equipment, pouring concrete, placing and compacting pavement.

### How will the work impact me?

This work may be disruptive and noisy at times. Equipment used may include lights, vehicles and trucks, generators, excavators, vacuum trucks and water carts, powered hand tools and lighting towers.

We will make every effort to minimise disruption by:

- Fitting equipment with devices to minimise noise, including reversing squawkers rather than beepers
- Using noise shields
- Turning off machinery and vehicles when not in use
- Directing temporary lighting down and away from homes
- Carrying out noisier activities, including jackhammering and saw cutting, earlier in the night, where possible
- Monitoring noise to manage impacts and adjust our work, where possible.

## Traffic and pedestrian changes

Temporary safety barriers will continue to be installed across the project and reduced speed limits of 40km/h and traffic control will be in place to allow work to be carried out safely.

Traffic changes when work is occurring may also include temporary lane and shoulder closures, intermittent stop/slow traffic control and detours. Local road closures will be advertised in advance on electronic message boards. Please observe traffic signs and traffic controllers' directions.

A pedestrian detour is in place until the new Galga Street cul-de-sac is built. Pedestrians can use the existing signalised crossings and footpaths on Linden Street, Leonay Street and Oakwood Street to join the footpath on River Road. Signage is in place to guide pedestrians.

Intermittent pedestrian detours may also be in place while new footpaths and kerb ramps are being built to allow sufficient time for concrete to set. We will make every effort to stage the work and provide suitable temporary detours, where possible.

For the latest traffic updates, call 132 701, visit [livetraffic.com](http://livetraffic.com) or check the Live Traffic NSW App.

## Working hours

Day work is carried out between **7am and 6pm Monday to Friday**, and between **8am and 1pm Saturday**.


Night work is carried out between **8pm and 5am Sunday to Thursday**.

## Staying informed


To stay informed about the project, you can register for our email updates at **[nswroads.work/lindenstreet](https://nswroads.work/lindenstreet)**.


### Contact us

For more information on the project or if you have any questions please contact us on:

 1800 313 041

 [LindenStreet@fultonhogan.com.au](mailto:LindenStreet@fultonhogan.com.au)

 [nswroads.work/  
lindenstreet](https://nswroads.work/lindenstreet)

 Level 5, 27 Argyle Street  
Parramatta NSW 2150



If you need help understanding this information, please contact the Translating and Interpreting Service on **131 450** and ask them to call us on **1800 313 041**.