

Appendix E Non Aboriginal database searches



Hurstville Local Environmental Plan 2012

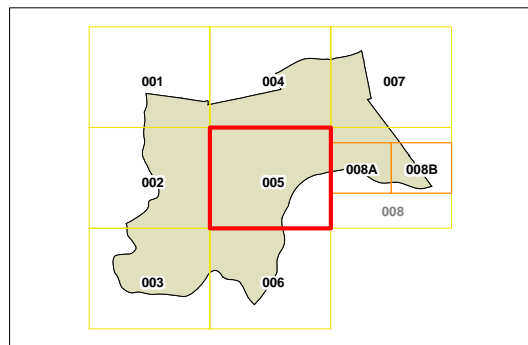
Heritage Map - Sheet HER_005

Heritage

Item - General

Cadastre

Cadastre 01/09/2006 © Land and Property Information (LPI)
Addendum Data 01/12/2014 © Hurstville City Council



0 200 400
Metres

Scale 1:10,000 @ A3

Projection: GDA 1994
MGA Zone 56

Map identification number:

4150_COM_HER_005_010_20141210






KOGARAH LGA




Kogarah Local Environmental Plan 2012

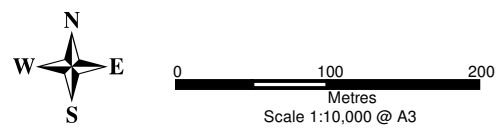
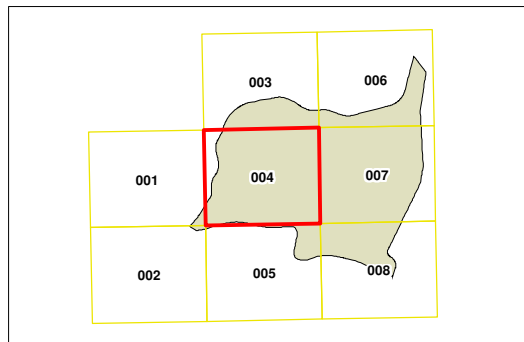
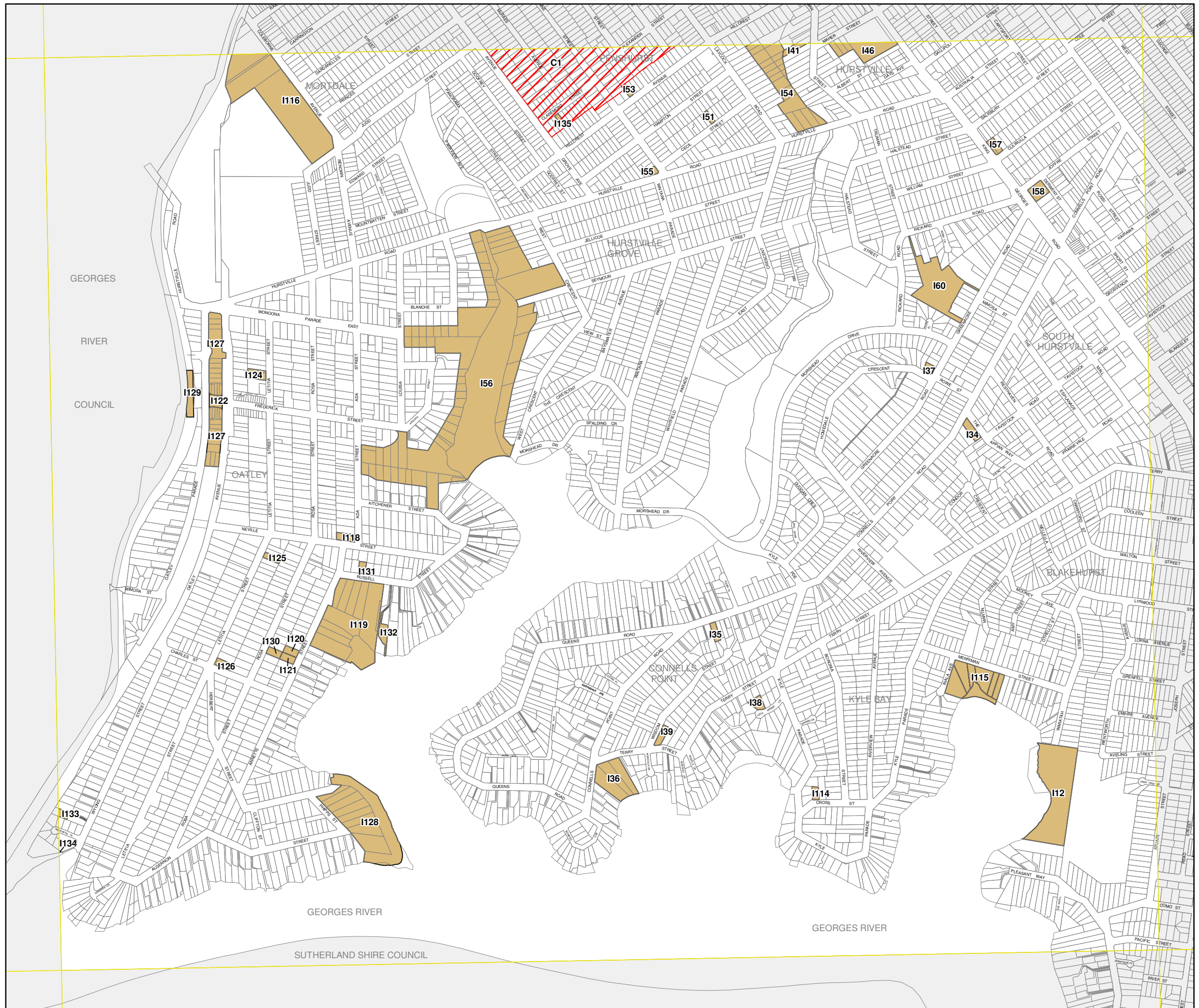
Heritage Map
Sheet HER_004

Heritage

-  Conservation Area - General
-  Item - General
-  Item - Archaeological

Cadastre

-  Cadastre 10/11/2016 Kogarah City Council



Projection GDA 1994
Zone 56
Map identification number:
4450_COM_HER_004_010_20170125



[Home](#) > [Topics](#) > [Heritage places and items](#) > [Search for heritage](#)

Search for NSW heritage

[Return to search page where you can refine/broaden your search.](#)

Statutory listed items

Information and items listed in the State Heritage Inventory come from a number of sources. This means that there may be several entries for the same heritage item in the database. For clarity, the search results have been divided into three sections.

- **Section 1** - contains Aboriginal Places declared by the **Minister for the Environment** under the National Parks and Wildlife Act. This information is provided by the Heritage Division.
- **Section 2** - contains heritage items listed by the **Heritage Council of NSW** under the NSW Heritage Act. This includes listing on the State Heritage Register, an Interim Heritage Order or protected under section 136 of the NSW Heritage Act. This information is provided by the Heritage Division.
- **Section 3** - contains items listed by **local councils** on Local Environmental Plans under the Environmental Planning and Assessment Act, 1979 and **State government agencies** under s.170 of the Heritage Act. This information is provided by local councils and State government agencies.

Section 1. Aboriginal Places listed under the National Parks and Wildlife Act.

Your search did not return any matching results.

Section 2. Items listed under the NSW Heritage Act.

Your search returned 6 records.

| Item name | Address | Suburb | LGA | SHR |
|--|---------------------------|------------|------------|-------|
| <u>Carss Cottage</u> | 74 Carwar Avenue | Carss Park | Kogarah | 00587 |
| <u>Como Rail Bridge</u> | Georges River (over) | Oatley | Kogarah | 01624 |
| <u>Oatley Railway Station group</u> | Illawarra Railway | Oatley | Hurstville | 01214 |
| <u>Penshurst Reservoirs</u> | Laycock Road | Penshurst | Kogarah | 01330 |
| <u>Thurlow House</u> | 9 Stuart Crescent | Blakehurst | Kogarah | 01980 |
| <u>West Maling (Revival Life Centre)</u> | 663-665 King Georges Road | Penshurst | Kogarah | 00269 |

Section 3. Items listed by Local Government and State Agencies.

Your search returned 190 records.

| Item name | Address | Suburb | LGA | Information source |
|-----------|---------|--------|-----|--------------------|
| | | | | |

| | | | | |
|--|-------------------------|----------------|------------|------|
| <u>Allawah Hotel</u> | 470 Railway Parade | Allawah | Kogarah | LGOV |
| <u>Allawah Railway Station</u> | Railway Parade | Allawah | Kogarah | LGOV |
| <u>Bald Face Point Reserve</u> | 227 Stuart Street | Blakehurst | Kogarah | LGOV |
| <u>Blakehurst Primary School</u> | 294A Princes Highway | Carss Park | Kogarah | LGOV |
| <u>Carlton Railway Station</u> | Railway Parade | Carlton | Kogarah | LGOV |
| <u>Carlton Railway Station Group</u> | Railway Parade | Carlton | Kogarah | SGOV |
| <u>Carss Bush Park</u> | 72-78 Carwar Avenue | Carss Park | Kogarah | LGOV |
| <u>Carss Cottage</u> | 74-78 Carwar Avenue | Carss Park | Kogarah | LGOV |
| <u>Commonwealth Bank (Former)</u> | 1 Belgrave Street | Kogarah | Kogarah | LGOV |
| <u>Como Rail Bridge</u> | over Georges River | Como | Kogarah | SGOV |
| <u>Como Rail Bridge</u> | over Georges River | Como | Sutherland | SGOV |
| <u>Como Railway Bridge</u> | Georges River | Oatley | Kogarah | LGOV |
| <u>Connells Point Reserve</u> | 290 Connells Point Road | Connells Point | Kogarah | LGOV |
| <u>Derwent and Drake Oyster Farm</u> | 44 Wyong Street | Oatley | Kogarah | LGOV |
| <u>Electricity Substation No. 10010</u> | 1A Gray Street | Kogarah | Kogarah | SGOV |
| <u>Georges River (Tom Ugly's) Bridge</u> | Princes Highway | Blakehurst | Kogarah | LGOV |
| <u>Griffith House</u> | 16 Kensington Street | Kogarah | Kogarah | LGOV |
| <u>H.v. Evatt Memorial Reserve</u> | 25 Railway Lands | Kogarah | Kogarah | LGOV |
| <u>Hogben Park</u> | 1 Harrow Road | Kogarah | Kogarah | LGOV |
| <u>House</u> | 92 Rosa Street | Oatley | Kogarah | LGOV |
| <u>House</u> | 72 Pacific Avenue | Penshurst | Kogarah | LGOV |
| <u>House</u> | | Penshurst | Kogarah | LGOV |

| | | | | |
|--|---------------------------|-------------------|---------|------|
| | 16 Claremont Street | | | |
| <u>House</u> | 12 Harris Street | Sans Souci | Kogarah | LGOV |
| <u>House - 31 Greenbank St, Hurstville</u> | 31 Greenbank Street | Hurstville | Kogarah | SGOV |
| <u>House - 37 Hillcrest Ave, Hurstville</u> | 37 Hillcrest Avenue | Hurstville | Kogarah | SGOV |
| <u>House - 742 King Georges Road, Hurstville</u> | 742 King Georges Road | Hurstville | Kogarah | SGOV |
| <u>House - 744 King Georges Road, Hurstville</u> | 744 King Georges Road | Hurstville | Kogarah | SGOV |
| <u>House - 750 King Georges Road, Hurstville</u> | 750 King Georges Road | Hurstville | Kogarah | SGOV |
| <u>House - 756 King Georges Road, Hurstville</u> | 756 King Georges Road | Hurstville | Kogarah | SGOV |
| <u>House - 758 King Georges Rd, Hurstville</u> | 758 King Georges Road | Hurstville | Kogarah | SGOV |
| <u>House - 762 King Georges Rd, Hurstville</u> | 762 King Georges Road | Hurstville | Kogarah | SGOV |
| <u>House - 770 King Georges Road, Hurstville</u> | 770 King Georges Road | Hurstville | Kogarah | SGOV |
| <u>House - 776 King Georges Rd, Hurstville</u> | 776 King Georges Road | Hurstville | Kogarah | SGOV |
| <u>House and Former Corner Shop</u> | 41 Edward Street | Carlton | Kogarah | LGOV |
| <u>House and Front Garden, Bayview</u> | 28A Carlton Crescent | Kogarah Bay | Kogarah | LGOV |
| <u>House and Garden</u> | 9 Bowns Road | Kogarah | Kogarah | LGOV |
| <u>House and Garden</u> | 56 Letitia Street | Oatley | Kogarah | LGOV |
| <u>House and Garden</u> | 8 Loch Maree Crescent | Connells Point | Kogarah | LGOV |
| <u>House and Garden</u> | 15 Ocean Street | Kogarah | Kogarah | LGOV |
| <u>House and Garden</u> | 15A Ocean Street | Kogarah | Kogarah | LGOV |
| <u>House and Garden</u> | 17 Ocean Street | Kogarah | Kogarah | LGOV |
| <u>House and Garden</u> | 4 Queens Avenue | Kogarah | Kogarah | LGOV |
| | | | | |

| | | | | |
|-------------------------|-------------------------|------------------|---------|------|
| <u>House and Garden</u> | 19 Ocean Street | Kogarah | Kogarah | LGOV |
| <u>House and Garden</u> | 23 Ocean Street | Kogarah | Kogarah | LGOV |
| <u>House and Garden</u> | 25 Ocean Street | Kogarah | Kogarah | LGOV |
| <u>House and Garden</u> | 27 Ocean Street | Kogarah | Kogarah | LGOV |
| <u>House and Garden</u> | 47 Ocean Street | Kogarah | Kogarah | LGOV |
| <u>House and Garden</u> | 5 Waterview Street | Carlton | Kogarah | LGOV |
| <u>House and Garden</u> | 67 Woniora Road | Hurstville | Kogarah | LGOV |
| <u>House and Garden</u> | 42 Wyong Street | Oatley | Kogarah | LGOV |
| <u>House and Garden</u> | 50 Gray Street | Kogarah | Kogarah | LGOV |
| <u>House and Garden</u> | 52 English Street | Kogarah | Kogarah | LGOV |
| <u>House and Garden</u> | 1-3 Planthurst Road | Carlton | Kogarah | LGOV |
| <u>House and Garden</u> | 116 Connells Point Road | Connells Point | Kogarah | LGOV |
| <u>House and Garden</u> | 7 Cross Street | Kyle Bay | Kogarah | LGOV |
| <u>House and Garden</u> | 3 Chapel Street | Kogarah | Kogarah | LGOV |
| <u>House and Garden</u> | 141 Lansdowne Street | Hurstville Grove | Kogarah | LGOV |
| <u>House and Garden</u> | 17 Maher Street | Hurstville | Kogarah | LGOV |
| <u>House and Garden</u> | 35 Maher Street | Hurstville | Kogarah | LGOV |
| <u>House and Garden</u> | 43 Arthur Street | Carlton | Kogarah | LGOV |
| <u>House and Garden</u> | 701 Princes Highway | Blakehurst | Kogarah | LGOV |
| <u>House and Garden</u> | 177 Rocky Point Road | Beverley Park | Kogarah | LGOV |
| <u>House and Garden</u> | 5 Planthurst Road | Carlton | Kogarah | LGOV |
| | | Carlton | Kogarah | LGOV |

| | | | | |
|------------------------------------|-------------------------|------------------|---------|------|
| <u>House and Garden</u> | 86 Hampton Court Road | | | |
| <u>House and Garden</u> | 14 Garden Street | Kogarah | Kogarah | LGOV |
| <u>House and Garden</u> | 22 Hillcrest Avenue | Hurstville | Kogarah | LGOV |
| <u>House and Garden</u> | 3 Dudley Street | Penshurst | Kogarah | LGOV |
| <u>House and Garden</u> | 24 Penshurst Avenue | Penshurst | Kogarah | LGOV |
| <u>House and Garden</u> | 124 West Street | Hurstville | Kogarah | LGOV |
| <u>House and Garden</u> | 40 Park Road | Carlton | Kogarah | LGOV |
| <u>House and Garden</u> | 219 Terry Street | Connells Point | Kogarah | LGOV |
| <u>House and Garden</u> | 6 The Promenade | Sans Souci | Kogarah | LGOV |
| <u>House and Garden</u> | 23 Annette Street | Oatley | Kogarah | LGOV |
| <u>House and Garden</u> | 25 Annette Street | Oatley | Kogarah | LGOV |
| <u>House and Garden</u> | 9 Russell Street | Oatley | Kogarah | LGOV |
| <u>House and Garden</u> | 115 Hillcrest Avenue | Hurstville Grove | Kogarah | LGOV |
| <u>House and Garden</u> | 193-195 Princes Highway | Kogarah | Kogarah | LGOV |
| <u>House and Garden</u> | 10 Russell Street | Oatley | Kogarah | LGOV |
| <u>House and Garden</u> | 139 Stuart Street | Blakehurst | Kogarah | LGOV |
| <u>House and Garden</u> | 145 Stuart Street | Blakehurst | Kogarah | LGOV |
| <u>House and Garden, 'Tokio'</u> | 8 Belgrave Street | Kogarah | Kogarah | LGOV |
| <u>House and Garden, 'Ulmarra'</u> | 3 Bellevue Street | Kogarah | Kogarah | LGOV |
| <u>House and Garden, Abestay</u> | 11 Bellevue Street | Kogarah | Kogarah | LGOV |
| <u>House and Garden, Aintree</u> | 41 Hillcrest Avenue | Hurstville Grove | Kogarah | LGOV |
| | | Kogarah | Kogarah | LGOV |

| | | | | |
|--|---------------------------|------------------|---------|------|
| <u>House and Garden, Bayview</u> | 26 English Street | | | |
| <u>House and Garden, Beverley</u> | 25 Penshurst Avenue | Penshurst | Kogarah | LGOV |
| <u>House and Garden, Blanche Cottage</u> | 493 Rocky Point Road | Sans Souci | Kogarah | LGOV |
| <u>House and Garden, Braeside Castle</u> | 4 Marie Dodd Crescent | Blakehurst | Kogarah | LGOV |
| <u>House and Garden, Cuzco</u> | 169 The Promenade | Sans Souci | Kogarah | LGOV |
| <u>House and Garden, Dulmar</u> | 59 Ada Street | Oatley | Kogarah | LGOV |
| <u>House and Garden, Ellesmere</u> | 23 Vista Street | Sans Souci | Kogarah | LGOV |
| <u>House and Garden, Essieville</u> | 13 Bellevue Street | Kogarah | Kogarah | LGOV |
| <u>House and Garden, Fernleigh</u> | 95 Woniara Road | Hurstville | Kogarah | LGOV |
| <u>House and Garden, Hindmarsh</u> | 2 Victoria Street | Kogarah | Kogarah | LGOV |
| <u>House and Garden, Jacma</u> | 222 Connells Point Road | Connells Point | Kogarah | LGOV |
| <u>House and Garden, Kintail And Stables</u> | 51-53 and 57 Laycock Road | Penshurst | Kogarah | LGOV |
| <u>House and Garden, Leyholme</u> | 4 Maher Street | Hurstville | Kogarah | LGOV |
| <u>House and Garden, Linden</u> | 16 Nielsen Avenue | Carlton | Kogarah | LGOV |
| <u>House and Garden, Lindhurst Gallery</u> | 6-8 Victor Street | Kogarah | Kogarah | LGOV |
| <u>House and Garden, Loch Even</u> | 2 Hillcrest Avenue | Hurstville | Kogarah | LGOV |
| <u>House and Garden, Lohengrin</u> | 24 Anglo Square | Carlton | Kogarah | LGOV |
| <u>House and Garden, Maroo</u> | 6 Carysfort Street | Hurstville | Kogarah | LGOV |
| <u>House and Garden, McWilliam House</u> | 186-188 Princes Highway | Beverley Park | Kogarah | LGOV |
| <u>House and Garden, Oxley</u> | 11 Denman Street | Hurstville | Kogarah | LGOV |
| <u>House and Garden, Pine Villa</u> | 1 Derwent Street | South Hurstville | Kogarah | LGOV |
| | | | | |

| | | | | |
|--|-------------------------|------------------|---------|------|
| <u>House and Garden, St Kilda House</u> | 67 Vista Street | Sans Souci | Kogarah | LGOV |
| <u>House and Garden, Stanmer</u> | 10 Premier Street | Kogarah | Kogarah | LGOV |
| <u>House and Garden, The Cobbles</u> | 33 Park Street | Carlton | Kogarah | LGOV |
| <u>House and Garden, The Laurels</u> | 45 English Street | Kogarah | Kogarah | LGOV |
| <u>House and Garden, Titus</u> | 45 Arthur Street | Carlton | Kogarah | LGOV |
| <u>House and Garden, Torwood</u> | 12 Dalkeith Street | Sans Souci | Kogarah | LGOV |
| <u>House and Garden, Whitevale</u> | 55 Greenacre Road | Connells Point | Kogarah | LGOV |
| <u>House and Garden, Winchester</u> | 10 Nielsen Avenue | Carlton | Kogarah | LGOV |
| <u>House and Garden, Yamba</u> | 11 Cecil Street | Hurstville Grove | Kogarah | LGOV |
| <u>House and Garden, Yosemite</u> | 18 Anglo Square | Carlton | Kogarah | LGOV |
| <u>House, Palmyra</u> | 17 Vista Street | Sans Souci | Kogarah | LGOV |
| <u>Hurstville South Public School (Two Original School Buildings, C.1915 and 1917)</u> | 30 Maher Street | Hurstville | Kogarah | LGOV |
| <u>Kogarah Community Aid and Information Centre</u> | 90 Railway Parade | Kogarah | Kogarah | LGOV |
| <u>Kogarah Courthouse</u> | 25-27 Montgomery Street | Kogarah | Kogarah | LGOV |
| <u>Kogarah Courthouse</u> | Montgomery Street | Kogarah | Kogarah | SGOV |
| <u>Kogarah Fire Station</u> | 26 Gray Street | Kogarah | Kogarah | LGOV |
| <u>Kogarah Fire Station</u> | 26 Gray Street | Kogarah | Kogarah | SGOV |
| <u>Kogarah High School (Original Three Storey School Building)</u> | 28 Regent Street | Kogarah | Kogarah | LGOV |
| <u>Kogarah Hotel (Former)</u> | 247 Princes Highway | Carlton | Kogarah | LGOV |
| <u>Kogarah Park/Jubilee Oval (Including Reserve, War Memorial and Oval)</u> | 249 Princes Highway | Carlton | Kogarah | LGOV |

| | | | | |
|--|---------------------|------------------|------------|------|
| <u>Kogarah Presbyterian Church and Hall (Former)</u> | 12-16 Derby Street | Kogarah | Kogarah | LGOV |
| <u>Kogarah School of Arts</u> | 10A Bowns Road | Kogarah | Kogarah | LGOV |
| <u>Kyle Bay Bowling Club</u> | 12A Merriman Street | Kyle Bay | Kogarah | LGOV |
| <u>Kyle Williams House and Reserve</u> | 52 Waratah Street | Blakehurst | Kogarah | LGOV |
| <u>Moore Reserve Moore Reserve</u> | West Crescent | Hurstville Grove | Kogarah | LGOV |
| <u>Mortdale Public School (Buildings A and B)</u> | 52 Coleborne Avenue | Mortdale | Kogarah | LGOV |
| <u>Mortdale Railway Station and Car Sheds</u> | Illawarra Railway | Mortdale | Kogarah | LGOV |
| <u>Mortdale Railway Station and Car Sheds</u> | Illawarra Rail Line | Mortdale | Hurstville | LGOV |
| <u>Mortdale Railway Station Group</u> | Coleborne Avenue | Mortdale | Kogarah | SGOV |
| <u>Oatley Masonic Lodge</u> | 11A Letitia Street | Oatley | Kogarah | LGOV |
| <u>Oatley Memorial Clock</u> | Frederick Street | Oatley | Kogarah | LGOV |
| <u>Oatley Memorial Gardens</u> | 2B Oatley Avenue | Oatley | Kogarah | LGOV |
| <u>Oatley Pleasure Grounds</u> | 16 Annette Street | Oatley | Kogarah | LGOV |
| <u>Oatley Point Reserve</u> | 1 Phipps Street | Oatley | Kogarah | LGOV |
| <u>Oatley Railway Station Group</u> | Railway Lands | Oatley | Kogarah | LGOV |
| <u>Oatley Railway Station Group</u> | Illawarra Rail Line | Oatley | Hurstville | LGOV |
| <u>Parish Centre</u> | 36 Chapel Street | Kogarah | Kogarah | LGOV |
| <u>Penshurst Railway Station</u> | 1A The Strand | Penshurst | Kogarah | LGOV |
| <u>Penshurst Reservoir (Elevated) (WS 0087) and site</u> | Laycock Road | Penshurst | Kogarah | SGOV |
| <u>Penshurst Reservoir (Elevated) (WS 0088)</u> | Laycock Road | Penshurst | Kogarah | SGOV |
| <u>Penshurst Reservoirs and Pumping Station</u> | 14B Laycock Road | Penshurst | Kogarah | LGOV |

| | | | | |
|--|---------------------------|------------------|---------|------|
| <u>Quarry Reserve (North) (Including Reserve and Quarry)</u> | 29 Hurstville Road | Hurstville Grove | Kogarah | LGOV |
| <u>Railway Depot</u> | 80 Railway Lands | Oatley | Kogarah | LGOV |
| <u>Ramsgate Methodist Church - Ramsgate Community Church (Former)</u> | 181 Rocky Point Road | Beverley Park | Kogarah | LGOV |
| <u>Residential Flat Building, Roma</u> | 70 Ramsgate Road | Ramsgate | Kogarah | LGOV |
| <u>Revival Life Centre, 'West Maling'</u> | 663-669 King Georges Road | Penshurst | Kogarah | LGOV |
| <u>Royal Hotel</u> | 314 Railway Parade | Carlton | Kogarah | LGOV |
| <u>Ruin On Block</u> | 56 Townson Street | Blakehurst | Kogarah | LGOV |
| <u>Sandstone Retaining Wall</u> | The Promenade | Sans Souci | Kogarah | LGOV |
| <u>Sans Souci Park, Public Baths and Bathers Pavilion</u> | 521 Rocky Point Road | Sans Souci | Kogarah | LGOV |
| <u>Sans Souci Public School (Original 2 Storey School Building)</u> | 413 Rocky Point Road | Sans Souci | Kogarah | LGOV |
| <u>Semi-detached Dwelling and Garden</u> | 133-135 The Promenade | Sans Souci | Kogarah | LGOV |
| <u>Semi-detached Dwellings and Garden, Falston</u> | 24-26 High Street | Kogarah | Kogarah | LGOV |
| <u>Semi-detached Dwellings and Garden, Glenbrook</u> | 90-92 Letitia Street | Oatley | Kogarah | LGOV |
| <u>Shop</u> | 7-13 Regent Street | Kogarah | Kogarah | LGOV |
| <u>Shop</u> | 4 Regent Street | Kogarah | Kogarah | LGOV |
| <u>Shop</u> | 52 Railway Parade | Kogarah | Kogarah | LGOV |
| <u>Shop and Residence</u> | 111 Princes Highway | Kogarah | Kogarah | LGOV |
| <u>Shop and Residence</u> | 22 Hogben Street | Kogarah | Kogarah | LGOV |
| <u>Shops</u> | 211-219 Rocky Point Road | Ramsgate | Kogarah | LGOV |
| | | Kogarah | Kogarah | LGOV |

| | | | | |
|---|--------------------------|------------------|---------|------|
| <u>Shops and Offices</u> | 92 Railway Parade | | | |
| <u>Sixth Church of Christ Scientist - Grace Chinese Church (Former)</u> | 1A Kensington Street | Kogarah | Kogarah | LGOV |
| <u>South Hurstville Bowling Club - Club Hurstville Sports (Former)</u> | 29A Greenacre Road | South Hurstville | Kogarah | LGOV |
| <u>South Hurstville Methodist Church - South Hurstville Uniting Church (Former)</u> | 37 Culwulla Street | South Hurstville | Kogarah | LGOV |
| <u>St Andrew's Church (Church Only, Excluding Rectory)</u> | 323-329 Rocky Point Road | Sans Souci | Kogarah | LGOV |
| <u>St Cuthbert's Anglican Church (Excluding Sunday School Hall and Rectory)</u> | 34 Park Road | Carlton | Kogarah | LGOV |
| <u>St Finbar's Roman Catholic Church, Primary School and Convent</u> | 21 Broughton Street | Sans Souci | Kogarah | LGOV |
| <u>St George Girls High School (Two Storey Main Building)</u> | 15 Victoria Street | Kogarah | Kogarah | LGOV |
| <u>St Patrick's Catholic Church</u> | 143 Princes Highway | Kogarah | Kogarah | LGOV |
| <u>St Paul's Anglican Church and Hall</u> | 53-57 Princes Highway | Kogarah | Kogarah | LGOV |
| <u>St Raphael's Church and School</u> | 88 George Street | South Hurstville | Kogarah | LGOV |
| <u>Stables</u> | 489 Rocky Point Road | Sans Souci | Kogarah | LGOV |
| <u>Street Trees</u> | The Boulevarde | Sans Souci | Kogarah | LGOV |
| <u>Subway Shops</u> | 200-204 Railway Parade | Kogarah | Kogarah | LGOV |
| <u>Terraces</u> | 2-8 Premier Street | Kogarah | Kogarah | LGOV |
| <u>Terraces</u> | 4-14 Gray Street | Kogarah | Kogarah | LGOV |
| <u>Terraces and Garden, Beatrice And Lillyville</u> | 14-16 Victoria Street | Kogarah | Kogarah | LGOV |
| <u>Terraces, Burn Brae</u> | 12-18 Premier Street | Kogarah | Kogarah | LGOV |
| | | Kogarah | Kogarah | LGOV |

| | | | | |
|---|-------------------------------------|---------------------------------|------------|------|
| <u>Terraces, Leah Buildings</u> | 22-28 Montgomery Street | | | |
| <u>Terraces, Te Komaraki and Thelma</u> | 72-74 English Street | Kogarah | Kogarah | LGOV |
| <u>Tom Uglys Bridge over the Georges River (1929)</u> | Princes Highway | Blakehurst | Kogarah | SGOV |
| <u>Woids Avenue Congregational Church - St George Christian School (Former)</u> | 51-69 Woids Avenue | Allawah | Kogarah | LGOV |
| <u>Woniara Road School</u> | 83-85 Woniara Road | Hurstville | Kogarah | LGOV |
| <u>Woronora-Penshurst Pipeline</u> | Woronora Dam to Penshurst Reservoir | Woronora, Sutherland, Penshurst | Kogarah | SGOV |
| <u>Woronora-Penshurst Pipeline</u> | Woronora Dam to Penshurst Reservoir | Woronora, Sutherland, Penshurst | Sutherland | SGOV |

There was a total of 196 records matching your search criteria.

Key:

LGA = Local Government Area

GAZ= NSW Government Gazette (statutory listings prior to 1997), HGA = Heritage Grant Application, HS = Heritage Study, LGOV = Local Government, SGOV = State Government Agency.

Note: While the Heritage Division seeks to keep the Inventory up to date, it is reliant on State agencies and local councils to provide their data. Always check with the relevant State agency or local council for the most up-to-date information.



[Home](#) > [Topics](#) > [Heritage places and items](#) > [Search for heritage](#)

Search for NSW heritage

[Return to search page where you can refine/broaden your search.](#)

Statutory listed items

Information and items listed in the State Heritage Inventory come from a number of sources. This means that there may be several entries for the same heritage item in the database. For clarity, the search results have been divided into three sections.

- **Section 1** - contains Aboriginal Places declared by the **Minister for the Environment** under the National Parks and Wildlife Act. This information is provided by the Heritage Division.
- **Section 2** - contains heritage items listed by the **Heritage Council of NSW** under the NSW Heritage Act. This includes listing on the State Heritage Register, an Interim Heritage Order or protected under section 136 of the NSW Heritage Act. This information is provided by the Heritage Division.
- **Section 3** - contains items listed by **local councils** on Local Environmental Plans under the Environmental Planning and Assessment Act, 1979 and **State government agencies** under s.170 of the Heritage Act. This information is provided by local councils and State government agencies.

Section 1. Aboriginal Places listed under the National Parks and Wildlife Act.

Your search did not return any matching results.

Section 2. Items listed under the NSW Heritage Act.

Your search returned 2 records.

| Item name | Address | Suburb | LGA | SHR |
|--|--------------------|---------------|------------|-------|
| <u>Beverly Hills Railway Station group</u> | East Hills Railway | Beverly Hills | Hurstville | 01086 |
| <u>Oatley Railway Station group</u> | Illawarra Railway | Oatley | Hurstville | 01214 |

Section 3. Items listed by Local Government and State Agencies.

Your search returned 172 records.

| Item name | Address | Suburb | LGA | Information source |
|--|---------------------|------------|------------|--------------------|
| <u>Advance House (Facade Only)</u> | 127-137 Forest Road | Hurstville | Hurstville | LGOV |
| <u>Alinda</u> | 29 Millett Street | Hurstville | Hurstville | LGOV |
| <u>Allawah Reservoir (WS 0001)</u> | Forest Road | Hurstville | Hurstville | SGOV |
| | | Hurstville | Hurstville | LGOV |

| | | | | |
|---|-----------------------------------|---------------|------------|------|
| <u>Allawah Reservoir (Ws 0001)</u> | 2 Forest Road | | | |
| <u>Bangala</u> | 7 Myall Street | Oatley | Hurstville | LGOV |
| <u>Belmontes Pizza Shop</u> | 372 Forest Road | Hurstville | Hurstville | LGOV |
| <u>Berkley Building</u> | 195 - 197 Forest Road | Hurstville | Hurstville | LGOV |
| <u>Beverly Hills Railway Station Group</u> | East Hills Rail Line | Beverly Hills | Hurstville | LGOV |
| <u>Beverly Hills Railway Station Group</u> | King Georges Road | Beverly Hills | Hurstville | SGOV |
| <u>Bungalow</u> | 69 Penshurst Street | Penshurst | Hurstville | LGOV |
| <u>Busingny</u> | 50 Dora Street | Hurstville | Hurstville | LGOV |
| <u>Californian Bungalow</u> | 76 Lily Street | Hurstville | Hurstville | LGOV |
| <u>Cambridge</u> | 22 Woronora Parade | Oatley | Hurstville | LGOV |
| <u>Caprera</u> | 46 Woronora Parade | Oatley | Hurstville | LGOV |
| <u>Centennial Bakery</u> | 319-321 Forest Road | Hurstville | Hurstville | LGOV |
| <u>Commercial Building</u> | 18 Treacy Street | Hurstville | Hurstville | LGOV |
| <u>Convict Road</u> | Northern Side, End of Forest Road | Lugarno | Hurstville | LGOV |
| <u>Devonia Farm House</u> | 136 Stoney Creek Road | Beverly Hills | Hurstville | LGOV |
| <u>Electricity House Building</u> | 213 Forest Road | Hurstville | Hurstville | LGOV |
| <u>Electricity Substation No. 10020</u> | 31 Cook Street | Mortdale | Hurstville | LGOV |
| <u>Electricity Substation No. 10020</u> | 31 Cook Street | Mortdale | Hurstville | SGOV |
| <u>Erina</u> | 18 Millett Street | Hurstville | Hurstville | LGOV |
| <u>Evatt Park</u> | Forest Road | Lugarno | Hurstville | LGOV |
| | | | | |

| | | | | |
|----------------------------------|-----------------------|---------------|------------|------|
| <u>Facade of Building</u> | 255 - 257 Forest Road | Hurstville | Hurstville | LGOV |
| <u>Federation House</u> | 17 Arcadia Street | Penshurst | Hurstville | LGOV |
| <u>Federation House</u> | 19 Arcadia Street | Penshurst | Hurstville | LGOV |
| <u>Federation House</u> | 12 The Avenue | Hurstville | Hurstville | LGOV |
| <u>Federation House</u> | 53 Lily Street | Hurstville | Hurstville | LGOV |
| <u>Federation House</u> | 19 Carrington Avenue | Hurstville | Hurstville | LGOV |
| <u>Federation House</u> | 71 Carrington Avenue | Hurstville | Hurstville | LGOV |
| <u>Federation House</u> | 73 Carrington Avenue | Hurstville | Hurstville | LGOV |
| <u>Federation House</u> | 75 Carrington Avenue | Hurstville | Hurstville | LGOV |
| <u>Federation House</u> | 2 Clevedon Road | Hurstville | Hurstville | LGOV |
| <u>Federation House</u> | 4 Clevedon Road | Hurstville | Hurstville | LGOV |
| <u>Federation House</u> | 71 Edgbaston Road | Beverly Hills | Hurstville | LGOV |
| <u>Federation House</u> | 55 Cambridge Street | Penshurst | Hurstville | LGOV |
| <u>Federation House</u> | 60 Cambridge Street | Penshurst | Hurstville | LGOV |
| <u>Federation House</u> | 18 Kimberley Road | Hurstville | Hurstville | LGOV |
| <u>Federation House</u> | 11 Jersey Avenue | Mortdale | Hurstville | LGOV |
| <u>Federation House</u> | 51 Woronora Parade | Oatley | Hurstville | LGOV |
| <u>Federation House</u> | 37 Woronora Parade | Oatley | Hurstville | LGOV |
| <u>Federation House</u> | 16 Patrick Street | Hurstville | Hurstville | LGOV |
| <u>Federation House</u> | 78 The Avenue | Hurstville | Hurstville | LGOV |
| <u>Federation House</u> | 87 The Avenue | Hurstville | Hurstville | LGOV |
| | | Hurstville | Hurstville | LGOV |

| | | | | |
|---|-----------------------|-------------------|------------|------|
| <u>Federation House</u> | 90 The Avenue | | | |
| <u>Federation House</u> | 92 The Avenue | Hurstville | Hurstville | LGOV |
| <u>Federation House</u> | 1 Vine Street | Hurstville | Hurstville | LGOV |
| <u>Federation House</u> | 30 Waratah Street | Oatley | Hurstville | LGOV |
| <u>Federation House</u> | 146 Penshurst Street | Penshurst | Hurstville | LGOV |
| <u>Ferncliff</u> | 71 Penshurst Street | Penshurst | Hurstville | LGOV |
| <u>Fig Tree In Binder Reserve</u> | 1D Regan Street | Hurstville | Hurstville | LGOV |
| <u>Fig Tree In Lambert Reserve</u> | 13D Whitegates Avenue | Peakhurst Heights | Hurstville | LGOV |
| <u>Fig Tree In Pickering Park</u> | 16A Isaac Street | Peakhurst Heights | Hurstville | LGOV |
| <u>Fire Station</u> | 27 Macmahon Street | Hurstville | Hurstville | LGOV |
| <u>Friendly Societies' Dispensary Building</u> | 17 Macmahon Street | Hurstville | Hurstville | LGOV |
| <u>Front Facade of Building</u> | 184 Forest Road | Hurstville | Hurstville | LGOV |
| <u>Front Facade of Building</u> | 160 Forest Road | Hurstville | Hurstville | LGOV |
| <u>George Fincham Pipe Organ</u> | 1 Myall Street | Oatley | Hurstville | LGOV |
| <u>Georges River College - Hurstville Boys Campus</u> | Kenwyn Street | Hurstville | Hurstville | LGOV |
| <u>Georges River College - Penshurst Girls Campus</u> | 51 Penshurst Street | Penshurst | Hurstville | LGOV |
| <u>Gladwyn</u> | 96 Queens Road | Hurstville | Hurstville | LGOV |
| <u>Glenreagh</u> | 77 Cronulla Street | Carlton | Hurstville | LGOV |
| <u>Glenvale Court</u> | 183b Forest Road | Hurstville | Hurstville | LGOV |
| <u>Hilcrest</u> | | | Hurstville | LGOV |

| | | | | |
|---|-----------------------------|------------------|------------|------|
| | 130 Stoney Creek Road | Beverly Hills | | |
| <u>Holy Trinity Anglican Church</u> | 671 Forest Road | Peakhurst | Hurstville | LGOV |
| <u>House</u> | 3 Cronulla Street | Carlton | Hurstville | LGOV |
| <u>House</u> | 7 Cronulla Street | Carlton | Hurstville | LGOV |
| <u>House</u> | 136 Carlton Parade | Carlton | Hurstville | LGOV |
| <u>House</u> | 43 Durham Street | Carlton | Hurstville | LGOV |
| <u>House</u> | 43 Cronulla Street | Carlton | Hurstville | LGOV |
| <u>House</u> | 287 Stoney Creek Road | Kingsgrove | Hurstville | LGOV |
| <u>House</u> | 36 Lloyd Street | Oatley | Hurstville | LGOV |
| <u>Ht Willis & Co.</u> | 167-169 Forest Road | Hurstville | Hurstville | LGOV |
| <u>Hurstville City Museum and Gallery</u> | 14 Macmahon Street | Hurstville | Hurstville | LGOV |
| <u>Hurstville City Uniting Church</u> | 20-22 The Avenue | Hurstville | Hurstville | LGOV |
| <u>Hurstville Hotel</u> | 350 Forest Road | Hurstville | Hurstville | LGOV |
| <u>Hurstville Oval and Velodrome</u> | 30D Dora Street | Hurstville | Hurstville | LGOV |
| <u>Hurstville Public School</u> | 80 Forest Road | Hurstville | Hurstville | LGOV |
| <u>Hurstville Railway Sub-station</u> | Forest Road | Hurstville | Hurstville | SGOV |
| <u>Hurstville Scout Hall</u> | 116 Durham Street | Hurstville | Hurstville | LGOV |
| <u>Ifracombe</u> | 78 Bonds Road | Peakhurst | Hurstville | LGOV |
| <u>Inter-war Art Deco Building</u> | 185A Forest Road | Hurstville | Hurstville | LGOV |
| <u>Ithiel</u> | | Penshurst | Hurstville | LGOV |

| | | | | |
|--|---|------------|------------|------|
| | 55 Inverness Avenue | | | |
| <u>John Fretus Building</u> | 173a Forest Road | Hurstville | Hurstville | LGOV |
| <u>Killarney</u> | 66A Moons Avenue | Lugarno | Hurstville | LGOV |
| <u>Lilliesleaf</u> | 50 Gloucester Road | Hurstville | Hurstville | LGOV |
| <u>Lindaville</u> | 11 Waratah Street | Oatley | Hurstville | LGOV |
| <u>Longleat</u> | 7 Mutual Road | Mortdale | Hurstville | LGOV |
| <u>Lorne</u> | 18 The Avenue | Hurstville | Hurstville | LGOV |
| <u>Lugarno Water Pumping Station</u> | Corner of Forest Road and Cypress Drive | Lugarno | Hurstville | LGOV |
| <u>Lugarno Water Pumping Station (WP0032)</u> | Forest Road | Lugarno | Hurstville | SGOV |
| <u>Lynne</u> | 39 Lily Street | Hurstville | Hurstville | LGOV |
| <u>Magrathea</u> | 41 Boundary Road | Mortdale | Hurstville | LGOV |
| <u>Memorial Obelisk</u> | Corner of Ponderosa Place and Forest Road | Lugarno | Hurstville | LGOV |
| <u>Meridian Hotel</u> | 220-230 Forest Road | Hurstville | Hurstville | LGOV |
| <u>Mortdale Fire Station</u> | 38 Morts Road | Mortdale | Hurstville | SGOV |
| <u>Mortdale Fire Station</u> | 38 Morts Road | Mortdale | Hurstville | LGOV |
| <u>Mortdale Memorial Park</u> | 65 Oxford Street | Mortdale | Hurstville | LGOV |
| <u>Mortdale Railway Station and Car Sheds</u> | Illawarra Rail Line | Mortdale | Hurstville | LGOV |
| <u>Mortdale Uniting Church (Church Only)</u> | 18 Morts Road | Mortdale | Hurstville | LGOV |
| <u>Oatley Park and Baths</u> | 1 Dame Mary Gilmore Road | Oatley | Hurstville | LGOV |
| <u>Oatley Railway Station Group</u> | Illawarra Rail Line | Oatley | Hurstville | LGOV |

| | | | | |
|---|---|------------|------------|------|
| <u>Oatley Railway Station Group</u> | Mulga Road | Oatley | Hurstville | SGOV |
| <u>Old Propeller Building</u> | 218 Forest Road | Hurstville | Hurstville | LGOV |
| <u>Old Ryan's Dairy</u> | 117 Botany Street | Carlton | Hurstville | LGOV |
| <u>Oxford</u> | 8 Woronora Parade | Oatley | Hurstville | LGOV |
| <u>Peakhurst Public School</u> | 65A Bonds Road | Peakhurst | Hurstville | LGOV |
| <u>Penshurst Hotel</u> | 29 Penshurst Street | Penshurst | Hurstville | LGOV |
| <u>Penshurst Post Office (Former)</u> | 27 Penshurst Street | Penshurst | Hurstville | LGOV |
| <u>Penshurst Public School</u> | 510 Forest Road (Cnr. of Arcadia Street) | Penshurst | Hurstville | LGOV |
| <u>Penshurst Railway Station Group</u> | The Strand | Penshurst | Hurstville | SGOV |
| <u>Penshurst Railway Station Group</u> | Cnr of Laycock Rd (South) & Bridge St (North) | Penshurst | Hurstville | LGOV |
| <u>Rendered Facade Above Awning Level</u> | 232 - 242 Forest Road | Hurstville | Hurstville | LGOV |
| <u>Rendered Facade of Building</u> | 263 - 273 Forest Road | Hurstville | Hurstville | LGOV |
| <u>Rendered Facade of Building</u> | 272 Forest Road | Hurstville | Hurstville | LGOV |
| <u>Rendered Facade of Building</u> | 248 Forest Road | Hurstville | Hurstville | LGOV |
| <u>Rendered Facade of Building</u> | 338 - 340 Forest Road | Hurstville | Hurstville | LGOV |
| <u>Rendered Facade of Building</u> | 342 - 344 Forest Road | Hurstville | Hurstville | LGOV |
| <u>Rendered of Inter-war Commercial Building</u> | 307 Forest Road | Hurstville | Hurstville | LGOV |
| <u>Ritchie House</u> | 289-291 Forest Road | Hurstville | Hurstville | LGOV |
| <u>Rose Lea</u> | 589 Forest Road | Peakhurst | Hurstville | LGOV |
| <u>Salt Pan Creek Sewage Aqueduct</u> | Behind 9 Elwin Street | Peakhurst | Hurstville | LGOV |
| | | | | |

| | | | | |
|---|--------------------------|------------|------------|------|
| <u>Salt Pan Creek Sewage Aqueduct</u> | Clarendon Road | Peakhurst | Hurstville | LGOV |
| <u>Salt Pan Creek Sewage Aqueduct</u> | Clarendon Road | Riverwood | Hurstville | SGOV |
| <u>Salt Pan Creek Sewage Aqueduct</u> | Clarendon Road | Riverwood | Bankstown | SGOV |
| <u>Semah & Waratah</u> | 30-32 Cronulla Street | Carlton | Hurstville | LGOV |
| <u>Semi-detached Federation Cottages</u> | 56-62 Carrington Avenue | Hurstville | Hurstville | LGOV |
| <u>Semi-detached Federation Cottages</u> | 102-108 Penshurst Street | Penshurst | Hurstville | LGOV |
| <u>Semi-detached Federation Cottages</u> | 36-38 Woronora Parade | Oatley | Hurstville | LGOV |
| <u>Semi-detached Victorian Terraces</u> | 33-47 Dora Street | Hurstville | Hurstville | LGOV |
| <u>Shop</u> | 235 Forest Road | Hurstville | Hurstville | LGOV |
| <u>Shop</u> | 244 Forest Road | Hurstville | Hurstville | LGOV |
| <u>Shop and Residence</u> | 178 Forest Road | Hurstville | Hurstville | LGOV |
| <u>Shop and Residence</u> | 140-142 Forest Road | Hurstville | Hurstville | LGOV |
| <u>Shop and Residence</u> | 166 Forest Road | Hurstville | Hurstville | LGOV |
| <u>Shop and Residence</u> | 239 Forest Road | Hurstville | Hurstville | LGOV |
| <u>Shops</u> | 277-285 Forest Road | Hurstville | Hurstville | LGOV |
| <u>Soul Pattinson Building</u> | 225 Forest Road | Hurstville | Hurstville | LGOV |
| <u>St George Anglican Church</u> | 144 Forest Road | Hurstville | Hurstville | LGOV |
| <u>St Giles Presbyterian Church</u> | 1 Macmahon Street | Hurstville | Hurstville | LGOV |
| <u>St John The Evangelist's Anglican Church, Penshurst</u> | 645 King Georges Road | Penshurst | Hurstville | LGOV |
| <u>St Joseph's Convent (Former)</u> | 55 Penshurst Street | Penshurst | Hurstville | LGOV |
| | | | | |

| | | | | |
|--|---|------------|------------|------|
| <u>Stone Shed and Ferry Wharf Slipway</u> | Forest Road (Southern Side) | Lugarno | Hurstville | LGOV |
| <u>Stone Wharf and Path</u> | Between Bayside Drive and Lime Kiln Bay | Lugarno | Hurstville | LGOV |
| <u>Sylvan</u> | 89 The Avenue | Hurstville | Hurstville | LGOV |
| <u>The Gardens On Forest</u> | 764 Forest Road | Peakhurst | Hurstville | LGOV |
| <u>The Hermitage</u> | 1 Bayside Drive | Lugarno | Hurstville | LGOV |
| <u>Torino</u> | 469 Forest Road | Penshurst | Hurstville | LGOV |
| <u>Victorian Cottage</u> | 67 Millett Street | Hurstville | Hurstville | LGOV |
| <u>Victorian House</u> | 84 The Avenue | Hurstville | Hurstville | LGOV |
| <u>Victorian House</u> | 14 Kimberley Road | Hurstville | Hurstville | LGOV |
| <u>Victorian House</u> | 62 Kimberley Road | Hurstville | Hurstville | LGOV |
| <u>Victorian House</u> | 34 Waratah Street | Oatley | Hurstville | LGOV |
| <u>Victorian House</u> | 26 Weston Road | Hurstville | Hurstville | LGOV |
| <u>Victorian House</u> | 79 The Avenue | Hurstville | Hurstville | LGOV |
| <u>Victorian House</u> | 81 The Avenue | Hurstville | Hurstville | LGOV |
| <u>Victorian House</u> | 82 The Avenue | Hurstville | Hurstville | LGOV |
| <u>Victorian House</u> | 69 Bristol Road | Hurstville | Hurstville | LGOV |
| <u>Victorian House</u> | 76 Bristol Road | Hurstville | Hurstville | LGOV |
| <u>Victorian Semi-detached Cottages</u> | 110-112 The Avenue | Hurstville | Hurstville | LGOV |
| <u>Victorian Terrace</u> | 24 Taunton Road | Hurstville | Hurstville | LGOV |
| <u>Victory House</u> | 8 Crofts Avenue | Hurstville | Hurstville | LGOV |
| | | | | |

| | | | | |
|--|----------------------------|------------------|------------|------|
| <u>Waikouaiti</u> | 95 The Avenue | Hurstville | Hurstville | LGOV |
| <u>War Memorial Monument</u> | Forest Road | Hurstville | Hurstville | LGOV |
| <u>Weatherboard Cottages and Peppercorn Tree</u> | 20 and 22 Botany Street | Carlton | Hurstville | LGOV |
| <u>Wesleyan Chapel</u> | 800 Forest Road | Peakhurst | Hurstville | LGOV |
| <u>Wingello</u> | 176 Forest Road | Hurstville | Hurstville | LGOV |
| <u>Woodcliffe</u> | 12 Woodcliff Parade | Lugarno | Hurstville | LGOV |
| <u>Woodville</u> | 79 Edgbaston Road | Beverly Hills | Hurstville | LGOV |
| <u>Yarra-mundi</u> | 75 Queens Road | Hurstville | Hurstville | LGOV |
| <u>Yengarie</u> | 84 Woronora Parade | Oatley | Hurstville | LGOV |
| <u>Yuringa</u> | 85 The Avenue | Hurstville | Hurstville | LGOV |

There was a total of 174 records matching your search criteria.

Key:

LGA = Local Government Area

GAZ= NSW Government Gazette (statutory listings prior to 1997), HGA = Heritage Grant Application, HS = Heritage Study, LGOV = Local Government, SGOV = State Government Agency.

Note: While the Heritage Division seeks to keep the Inventory up to date, it is reliant on State agencies and local councils to provide their data. Always check with the relevant State agency or local council for the most up-to-date information.