

Appendix G Soil and contamination database searches



**Hurstville Local
Environmental
Plan 2012**

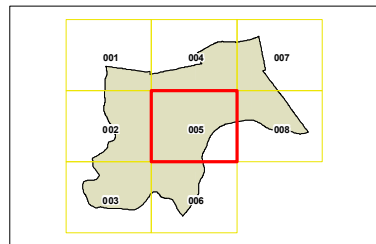
**Acid Sulfate Soils Map
- Sheet ASS_005**

Acid Sulfate Soils

- Class 1
- Class 2
- Class 3
- Class 4
- Class 5

Cadastre

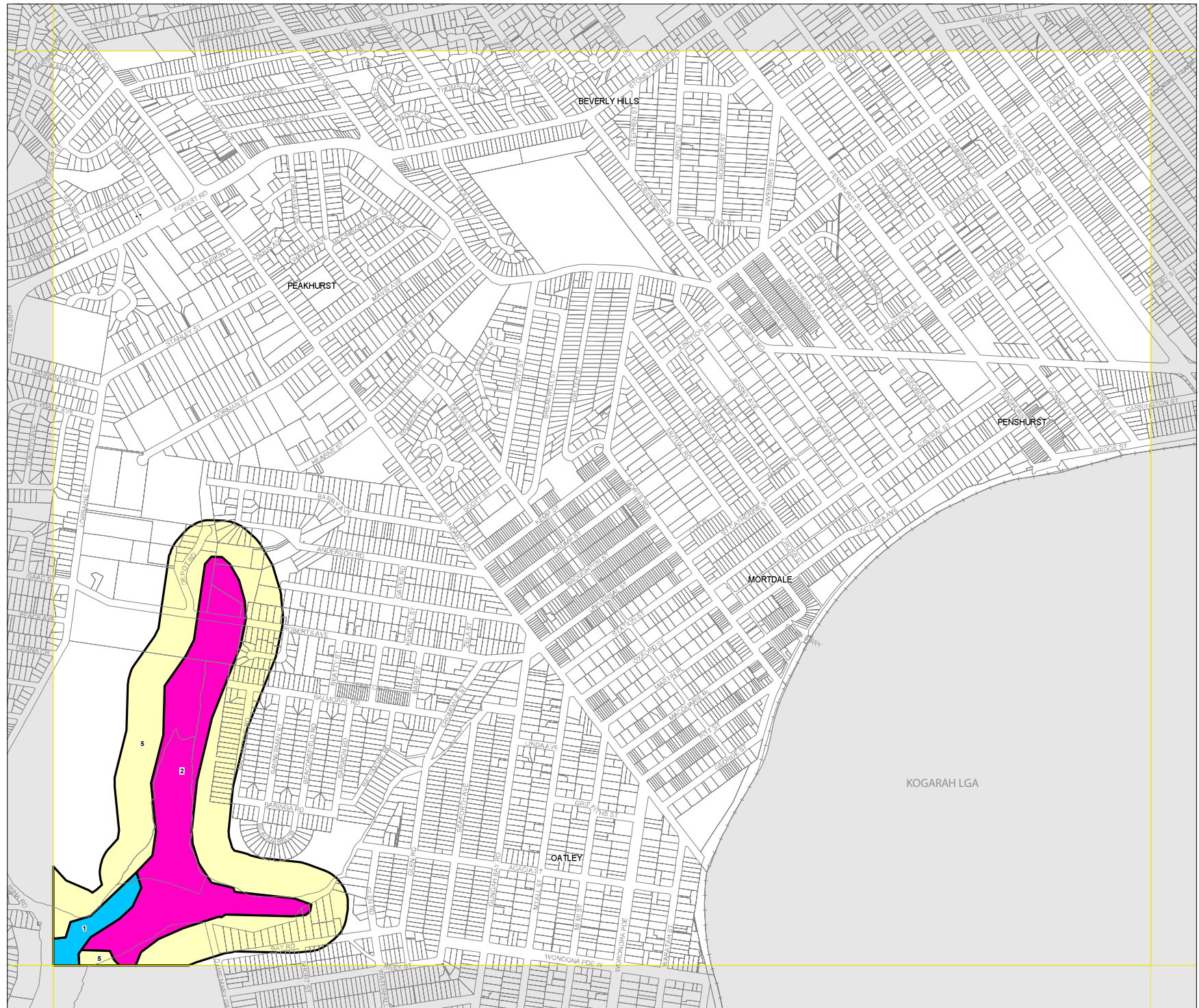
- Cadastre 01/09/2006 © Land and Property Information (LPI)
- Addendum Data 30/11/2011 © Hurstville City Council



0 200 400
Metres
Scale 1:10,000 @ A3

Projection: ODA 1994
MGA Zone 56

Map identification number:
4150_COM_ASS_005_010_20121114



[Home](#) [Contaminated land](#) [Record of notices](#)

Search results

Your search for: LGA: Hurstville City Council

did not find any records in our database.

If a site does not appear on the record it may still be affected by contamination. For example:

- Contamination may be present but the site has not been regulated by the EPA under the Contaminated Land Management Act 1997 or the Environmentally Hazardous Chemicals Act 1985.
- The EPA may be regulating contamination at the site through a licence or notice under the Protection of the Environment Operations Act 1997 (POEO Act).
- Contamination at the site may be being managed under the [planning process](#).

More information about particular sites may be available from:

- The [POEO public register](#)
- The appropriate planning authority: for example, on a planning certificate issued by the local council under [section 149 of the Environmental Planning and Assessment Act](#).

See [What's in the record and What's not in the record](#).

If you want to know whether a specific site has been the subject of notices issued by the EPA under the CLM Act, we suggest that you search by Local Government Area only and carefully review the sites that are listed.

This public record provides information about sites regulated by the EPA under the Contaminated Land Management Act 1997, including sites currently and previously regulated under the Environmentally Hazardous Chemicals Act 1985. Your inquiry using the above search criteria has not matched any record of current or former regulation. You should consider searching again using different criteria. The fact that a site does not appear on the record does not necessarily mean that it is not affected by contamination. The site may have been notified to the EPA but not yet assessed, or contamination may be present but the site is not yet being regulated by the EPA. Further information about particular sites may be available from the appropriate planning authority, for example, on a planning certificate issued by the local council under section 149 of the Environmental Planning and Assessment Act. In addition the EPA may be regulating contamination at the site through a licence under the Protection of the Environment Operations Act 1997. You may wish to search the [POEO public register](#)

30 April 2019

[Search Again](#)

[Refine Search](#)

Search TIP

To search for a specific site, search by LGA (local government area) and carefully review all sites listed.

... [more search tips](#)

For business and industry

For local government

Contact us

131 555 (tel:131555)

info@epa.nsw.gov.au
(mailto:info@epa.nsw.gov.au)

EPA Office Locations
(<https://www.epa.nsw.gov.au/about-us/contact-us/locations>)

[Accessibility \(https://www.epa.nsw.gov.au/about-us/contact-us/website-service-standards/help-index\)](https://www.epa.nsw.gov.au/about-us/contact-us/website-service-standards/help-index)

[Disclaimer \(https://www.epa.nsw.gov.au/about-us/contact-us/website-service-standards/disclaimer\)](https://www.epa.nsw.gov.au/about-us/contact-us/website-service-standards/disclaimer)

[Privacy \(https://www.epa.nsw.gov.au/about-us/contact-us/website-service-standards/privacy\)](https://www.epa.nsw.gov.au/about-us/contact-us/website-service-standards/privacy)

[Copyright \(https://www.epa.nsw.gov.au/about-us/contact-us/website-service-standards/copyright\)](https://www.epa.nsw.gov.au/about-us/contact-us/website-service-standards/copyright)

(<https://au.linkedin.com/c>

- environment

- protection

- authority

-

epa

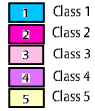
Find us on (<https://twitter.com/NSWdeRA>)



Kogarah Local
Environmental Plan
2012

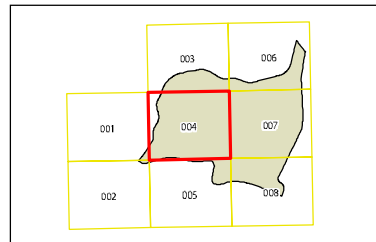
Acid Sulfate Soils Map
Sheet ASS_004

Acid Sulfate Soils



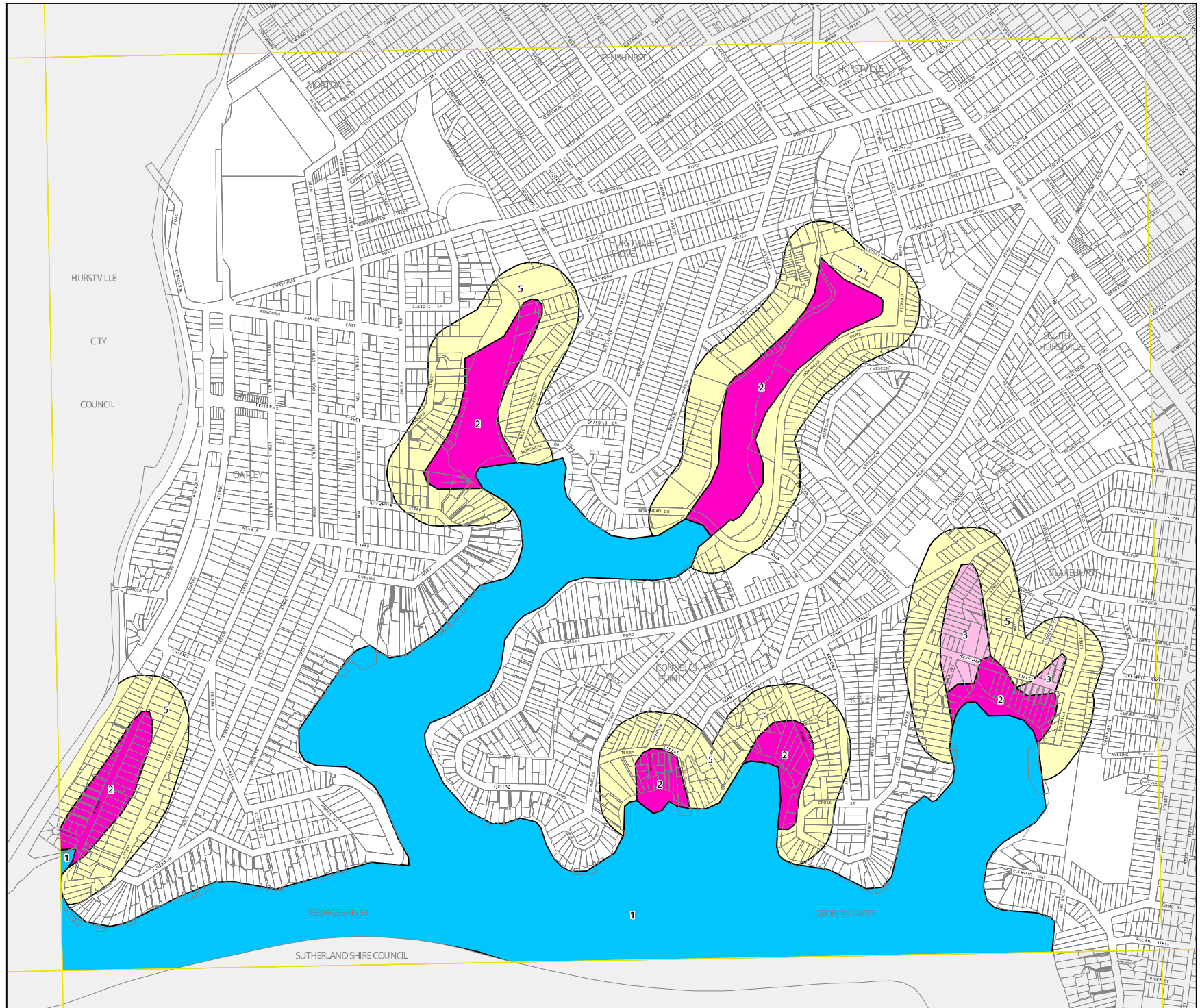
Cadastral

Cadastral 24/07/2012 Kogarah City Council



Projection: GDA 1994
Zone 56

Map identification number:
4450_COM_ASS_004_010_20121113








Kogarah Local Environmental Plan 2012

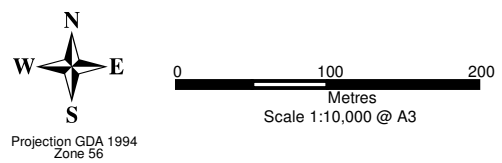
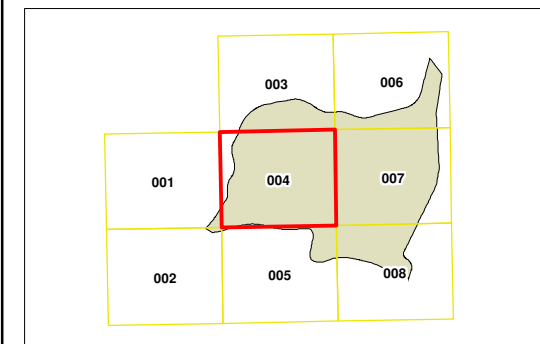
Flood Planning Map Sheet FLD_004

Flood Planning Land

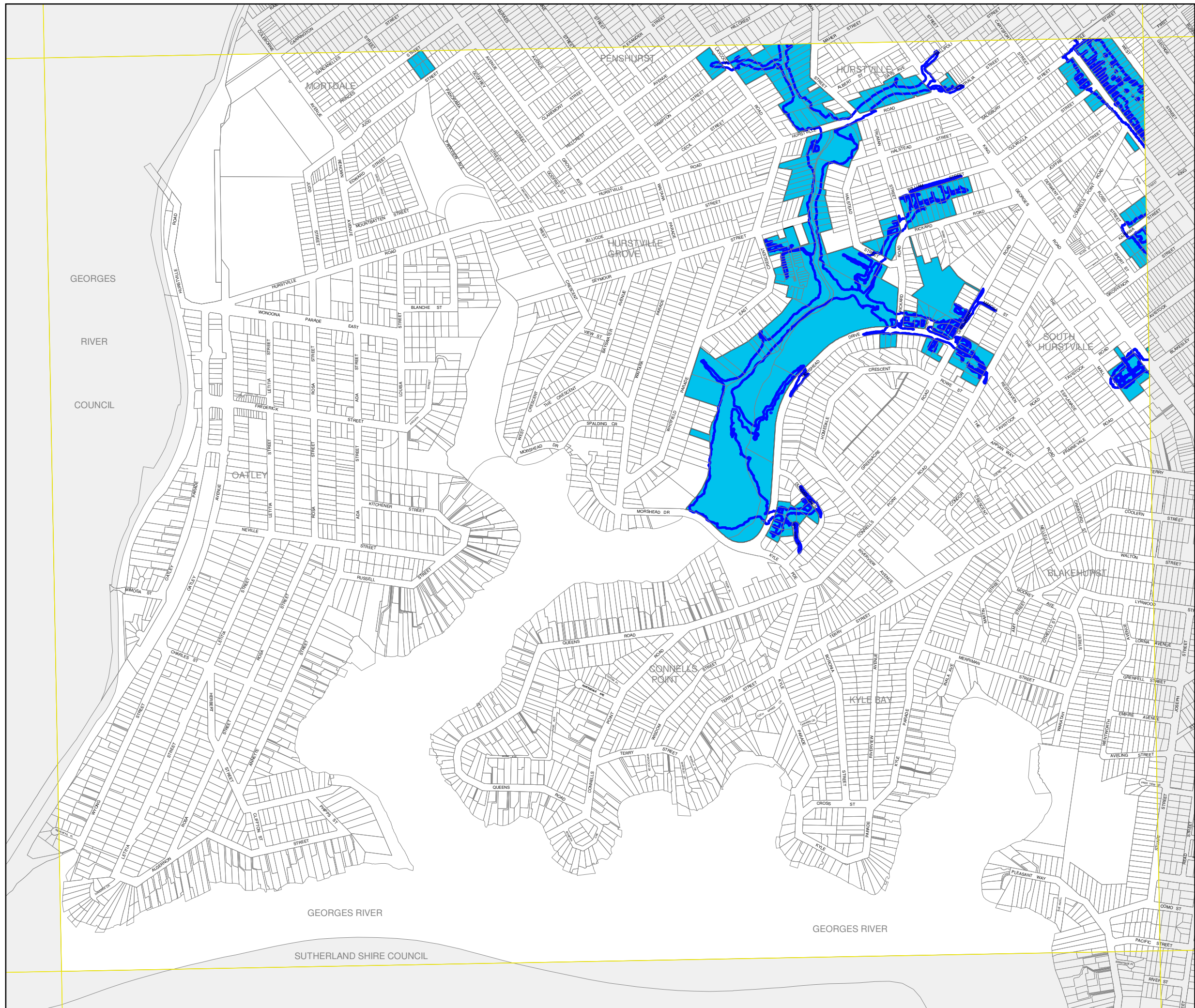
-  Flood Planning Area
-  1 in 100 year Flood Extents

Cadastre

-  Cadastre 10/11/2016 Kogarah City Council



Map identification number:
4450_COM_FLD_004_010_20170125



[Home](#) [Contaminated land](#) [Record of notices](#)

Search results

Your search for: LGA: Kogarah City Council

Matched 3 notices
relating to 2 sites.

[Search Again](#)

[Refine Search](#)

Suburb	Address	Site Name	Notices related to this site
BLAKEHURST	390 Princes HIGHWAY	Woolworths Service Station Blakehurst	2 current
HURSTVILLE GROVE	Morshead DRIVE	Moore Reserve	1 current

Page 1 of 1

30 April 2019

For business and industry

For local government

Contact us

131 555 (tel:131555)

info@epa.nsw.gov.au
(mailto:info@epa.nsw.gov.au)

EPA Office Locations
(<https://www.epa.nsw.gov.au/about-us/contact-us/locations>)

[Accessibility \(https://www.epa.nsw.gov.au/about-us/contact-us/website-service-standards/help-index\)](https://www.epa.nsw.gov.au/about-us/contact-us/website-service-standards/help-index)

[Disclaimer \(https://www.epa.nsw.gov.au/about-us/contact-us/website-service-standards/disclaimer\)](https://www.epa.nsw.gov.au/about-us/contact-us/website-service-standards/disclaimer)

[Privacy \(https://www.epa.nsw.gov.au/about-us/contact-us/website-service-standards/privacy\)](https://www.epa.nsw.gov.au/about-us/contact-us/website-service-standards/privacy)

[Copyright \(https://www.epa.nsw.gov.au/about-us/contact-us/website-service-standards/copyright\)](https://www.epa.nsw.gov.au/about-us/contact-us/website-service-standards/copyright)

([https://au.linkedin.com/c](https://au.linkedin.com/company/epa-nsw)
-
environment
-
protection
-
authority
-
epa

Find us on (https://twitter.com/NSW_EPA)