

Traffic and bus changes on Memorial Avenue from Saturday 13 May



April 2023



Transport for NSW acknowledges the Dharug people as the Traditional Custodians of the lands on which we work and pay respects to Elders past and present.

The NSW Government is upgrading Memorial Avenue to a four-lane road between Old Windsor Road and Windsor Road at Kellyville.

What work are we doing?

We have completed Stage 1 of the upgrade and constructed the new road on the southern side of the existing Memorial Avenue and on the northern side between McCausland Place and Windsor Road. As previously consulted with the community as part of the Review of Environmental Factors, we will now shift traffic to the completed sections of the new road and start construction of Stage 2 of the upgrade which will include temporary and permanent road closures and bus route changes.

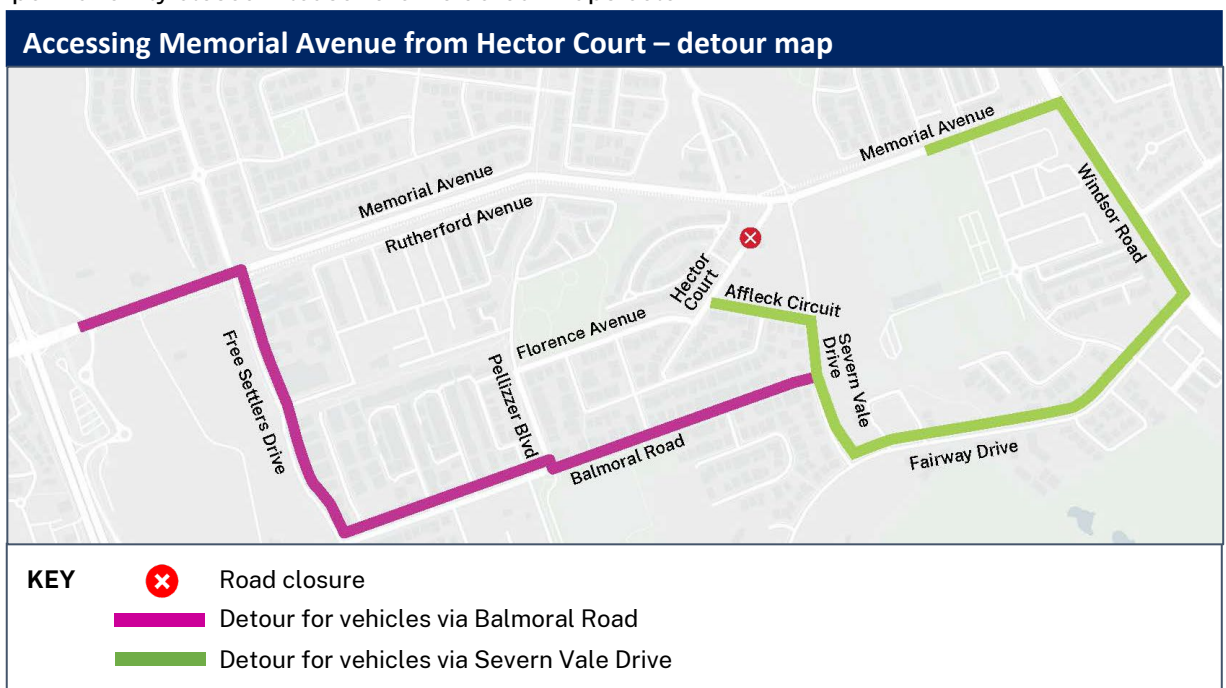
- **From Saturday 13 May 2023 to mid-2024:** traffic will shift onto the newly constructed road between Old Windsor Road and Hector Court
- **From Saturday 27 May 2023 to mid-2024:** traffic will shift onto the newly constructed road between Hector Court and Windsor Road.

The traffic switches detailed above rely on dry weather to progress to schedule. We will also permanently and temporarily close some roads and re-open others.

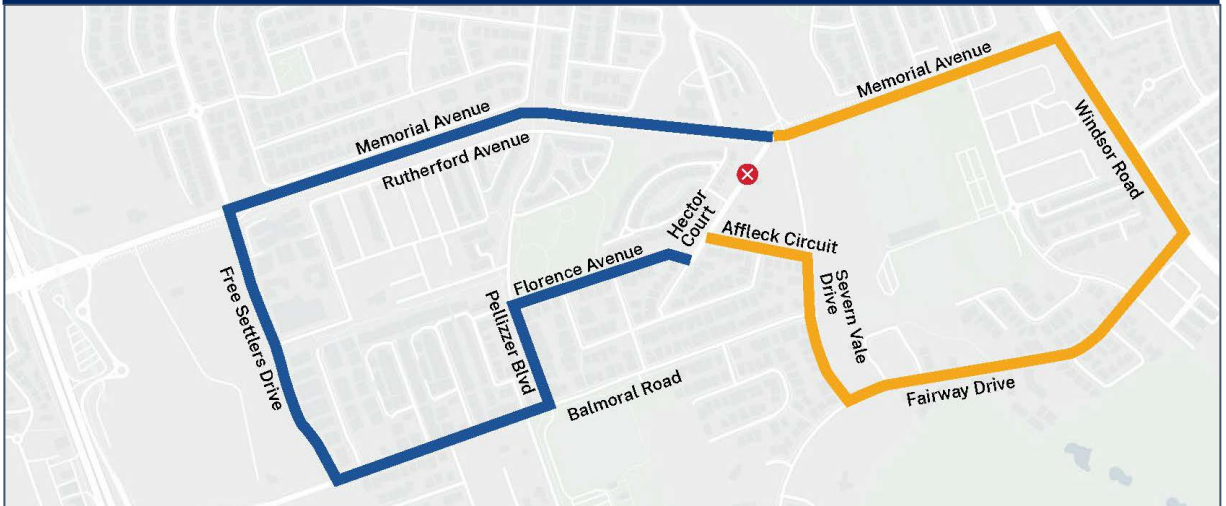
We will also make changes to bus routes and stops to allow us to safely build the remainder of the new road.

Traffic changes

- Permanent road closures:
 - **From Saturday 13 May 2023, Hector Ct** at the intersection with Memorial Avenue will be permanently closed. Please refer to detour maps below.



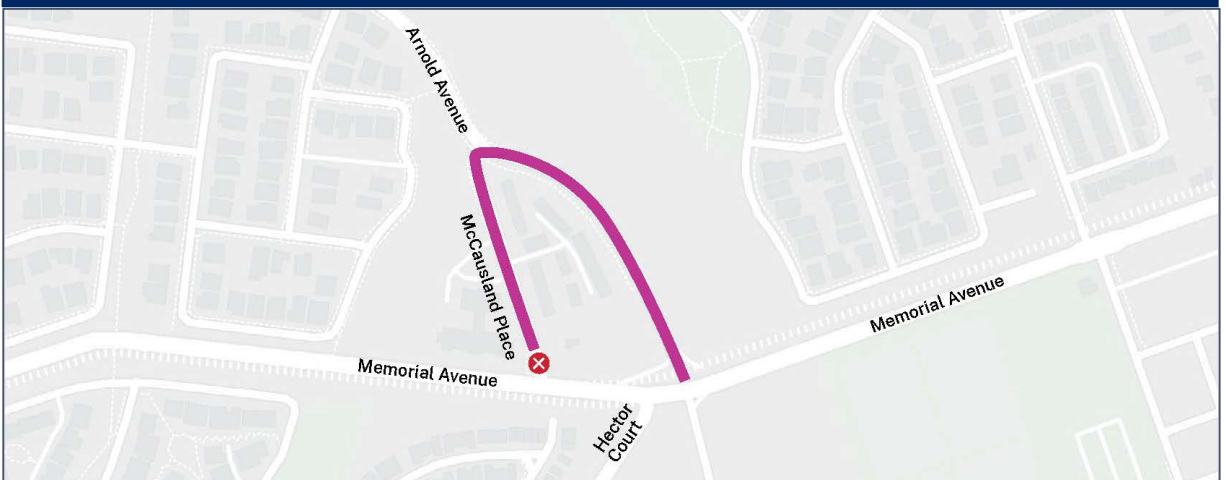
Accessing Hector Court from Memorial Avenue – detour map



KEY		Road closure
		Detour for vehicles westbound on Memorial Avenue
		Detour for vehicles eastbound on Memorial Avenue

- **From Saturday 27 May 2023, McCausland Place** at the intersection with Memorial Avenue will be permanently closed. Access to Memorial Avenue will be via Arnold Avenue (east) from this date – please refer to map below.

McCausland Place closure detour map

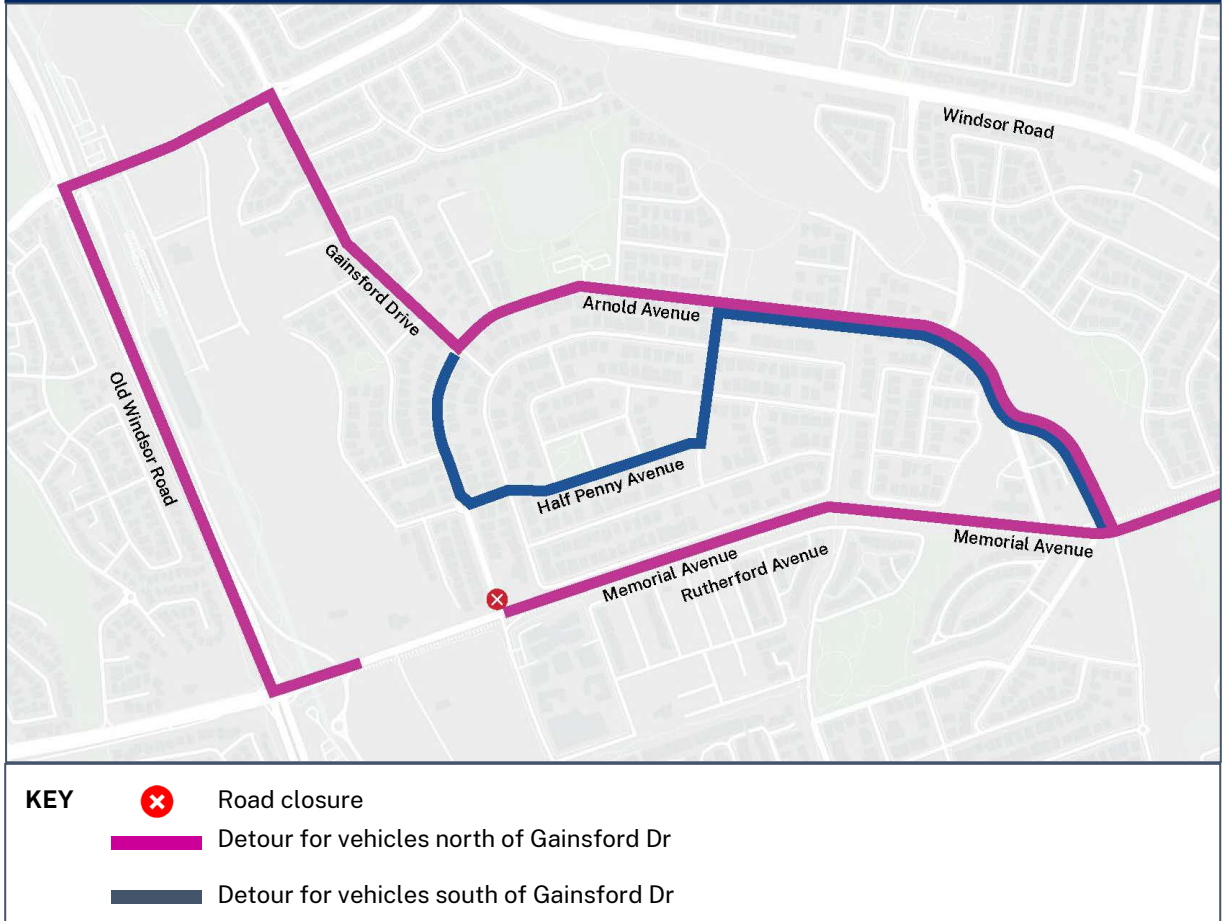


KEY		Road closure
		Detour for vehicles northbound on McCausland Place

- Temporary road closures:
 - **From Saturday 13 May until mid-2024, Arnold Avenue (west)** opposite Free Settlers Drive will be temporarily closed at the intersection with Memorial Avenue. Please refer to detour map on the next page.



Arnold Avenue (west) closure detour map



- Road openings:

- **From Saturday 13 May 2023: Free Settlers Drive** at the intersection with Memorial Avenue will re-open
- **From Saturday 27 May 2023: Burns Road** at the intersection with Memorial Avenue will re-open
- **from Saturday 27 May 2023: Arnold Avenue** (east) at the intersection with Memorial Avenue will open

During the traffic changes there will be traffic control on Memorial Avenue and local roads. Motorists are advised to allow extra travel time as there will be delays. Please keep to speed limits and follow the direction of traffic controllers and signs. For the latest traffic updates call **132 701**, visit **livetraffic.com** or download the Live Traffic NSW App.

School bus changes

- **From Monday 15 May:** there will be minor changes to the routes and stops of the following **school services**
 - **2572** - Gilroy Catholic College
 - **3516** - Kellyville Public School
 - **3516** - Kellyville High School
 - **5008** - Hills Grammar
 - **8038** - Seven Hills Public School

The schools have been advised of these changes and will share the details with students directly. We will also place signage about the changes to the routes and the bus stops' locations at the regular school bus stops

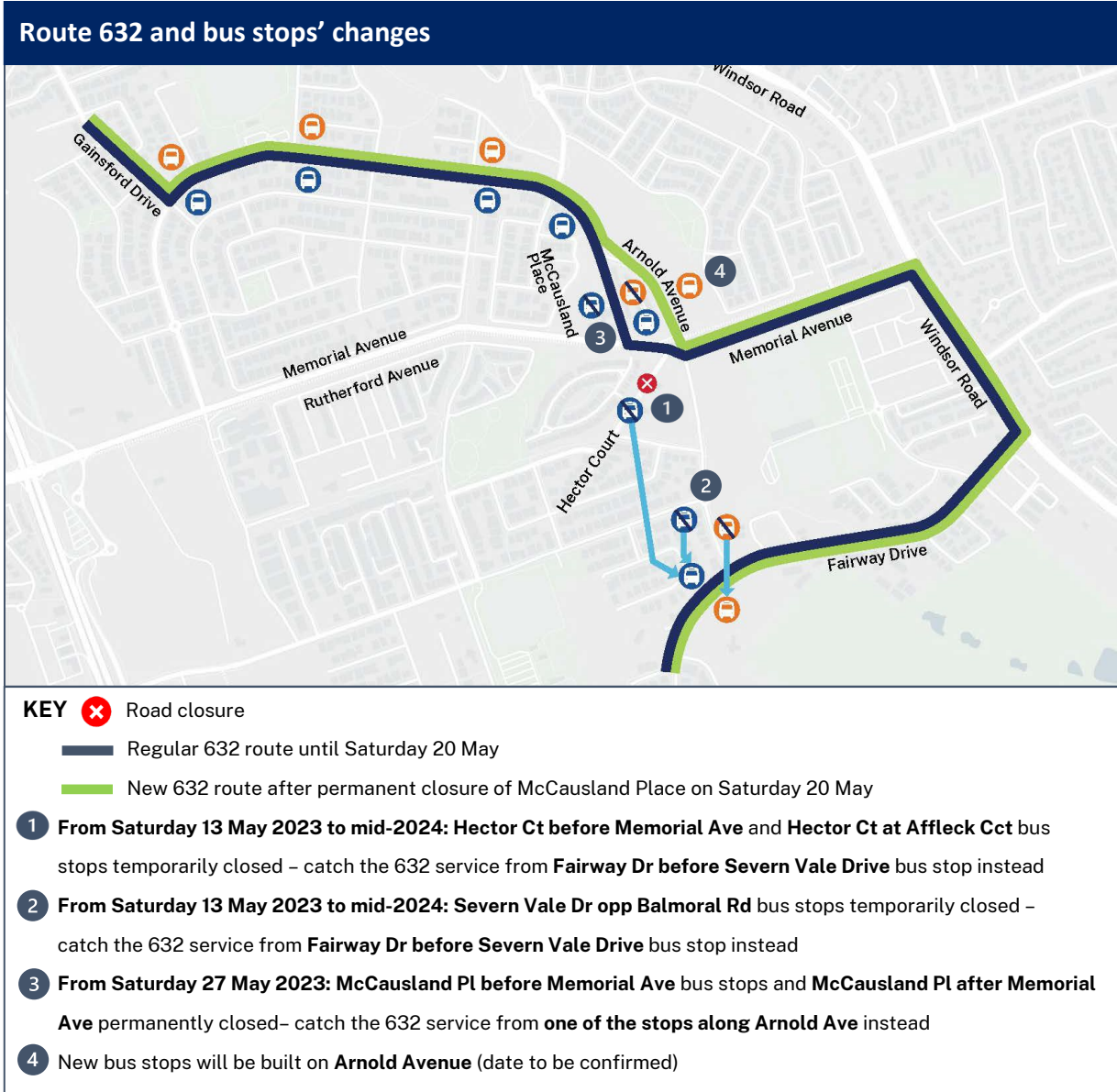


632 (Rouse Hill/Pennant Hills) bus changes

The road closures will result in changes to bus routes and bus stop locations.

- **From Saturday 13 May:** there will be changes to **route 632** in both directions (Rouse Hill/Pennant Hills) - please refer to the map on the next page.

We will also place signage about the changes to the bus routes and the locations of alternative bus stops at the regular bus stops. Information about the changes to bus services and bus stop locations is also available on transport.nsw.gov.au.



Contact us



Project Infoline **1800 784 847**



memorial.avenue@daracon.com.au



nswroads.work/mave



Visit the project web page



Interpreter service

For languages other than English call 131 450
Arabic • Cantonese • Hindi • Mandarin • Vietnamese

لطلب خدمة الترجمة الشفهية للغات غير الإنجليزية اتصل بالرقم
131 450

獲取英語以外的其他語言傳譯協助服務可以致電**131 450**

अंग्रेज़ी के अतिरिक्त अन्य भाषाओं के लिए दुभाषिया सेवा **131 450**
पर कॉल करें

获取英语以外的其他语言口译协助服务可以致电**131 450**

Để có dịch vụ thông ngôn cho các ngôn ngữ khác tiếng Anh,
gọi số **131 450**

