







THE HILLS SHIRE COUNCIL


The Hills Local Environmental Plan 2012

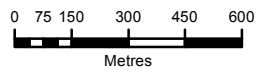
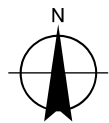
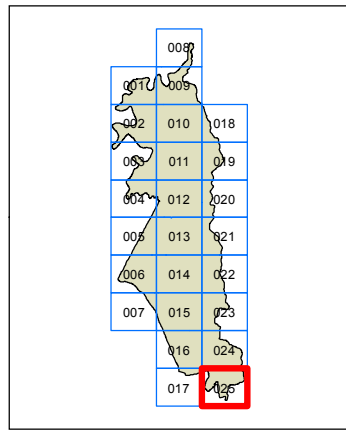
Heritage Map - Sheet HER_025

Heritage

-  Conservation Area - General
-  Item - General
-  Item - Archaeological
-  SEPP (Sydney Region Growth Centres) 2006

Cadastre

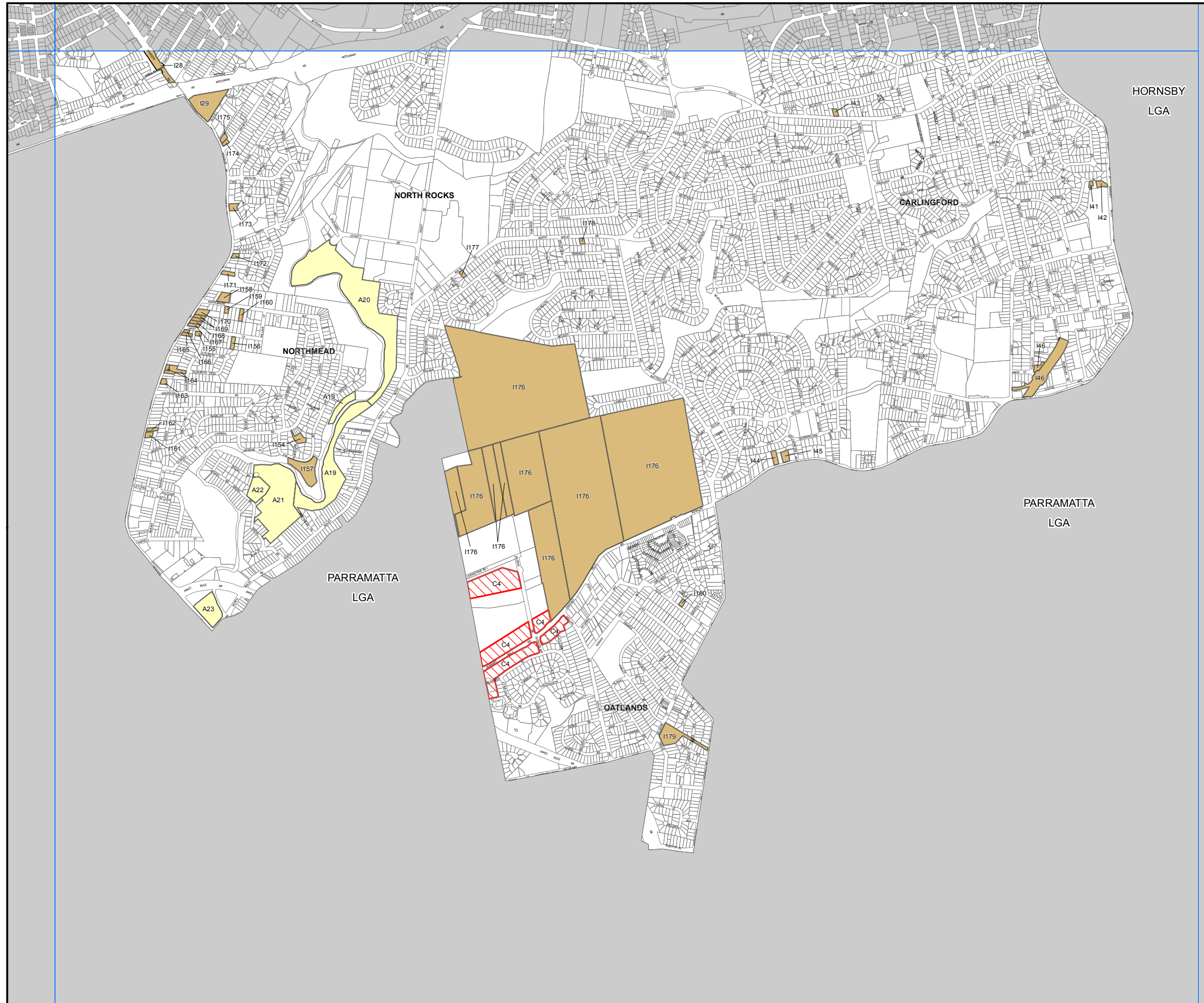
-  Cadastre 09/03/2015 © THSC



Scale: 1:20,000 @ A3

Projection GDA 94
MGA Zone 56

Map Identification Number:
0500_COM_HER_025_020_20150327










Hornsby Local Environmental Plan 2013

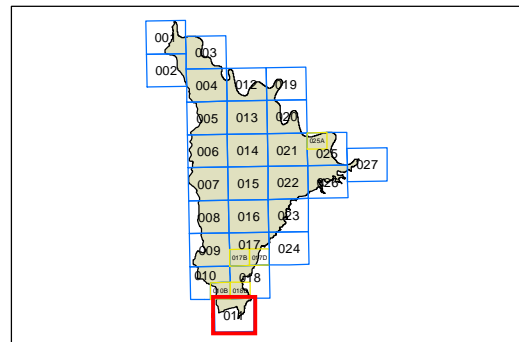
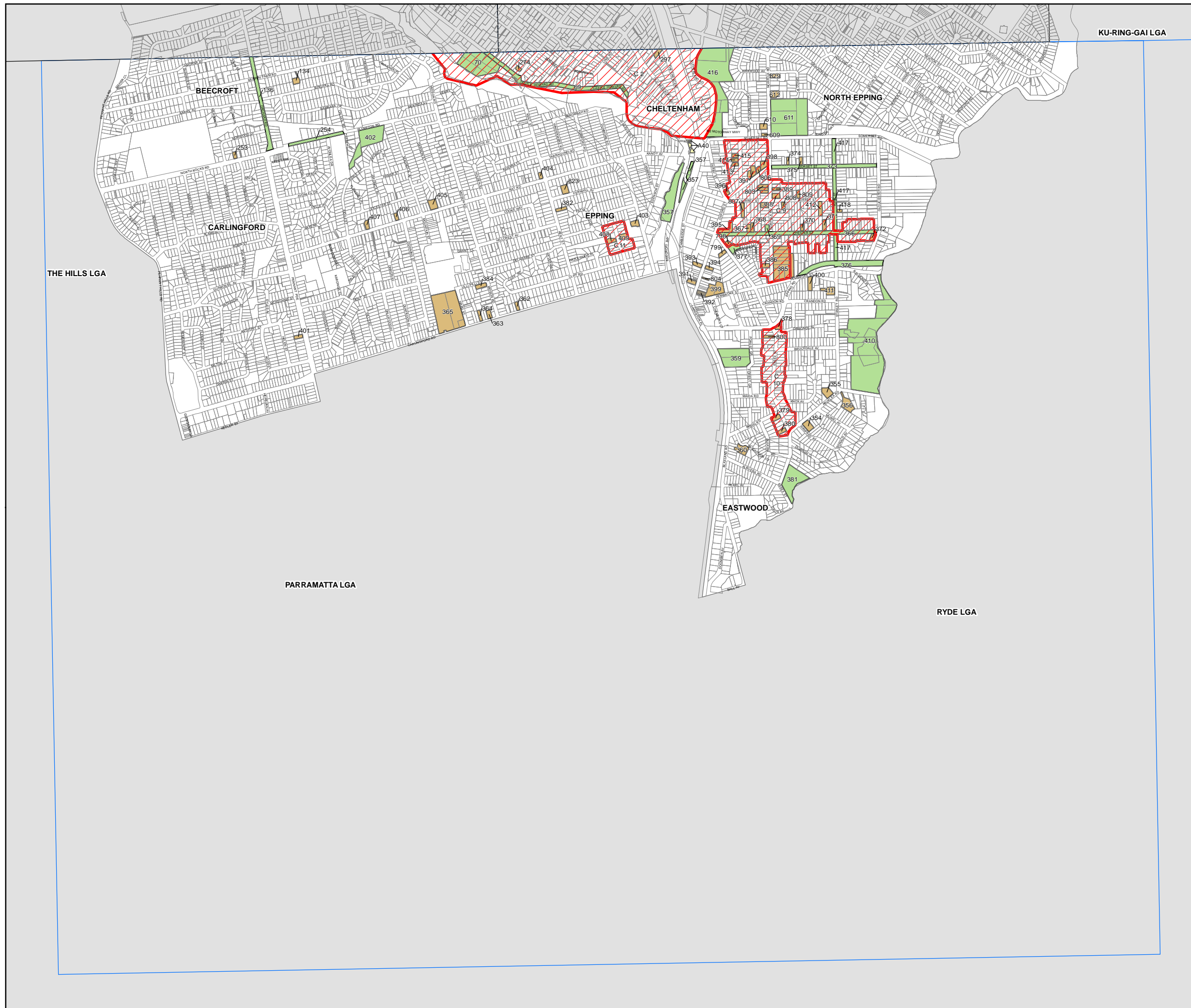
Heritage Map - Sheet HER_011

Heritage


-  Conservation Area - General
-  Item - Archaeological
-  Item - General
-  Item - Landscape

Cadastre

 Cadastre 28/01/2016 © Hornsby Shire Council



N



Scale: 1:20,000 @ A3

Projection: GDA 1994
MGA Zone 56

Map identification number: 4000_COM_HER_011_020_20160725

Search Results

3 results found.

Carlingford Public School Building & Cottage Marsden Rd	Carlingford, NSW, Australia	(Indicative Place) Register of the National Estate (Non-statutory archive)
Dundas Valley, Corridor through Time Evans Rd	Dundas Valley, NSW, Australia	(Indicative place) Register of the National Estate (Non-statutory archive)
St Pauls Anglican Church (former) , 346 Marsden Rd	Carlingford, NSW, Australia	(Registered) Register of the National Estate (Non-statutory archive)

Report Produced: Thu Nov 5 10:36:19 2020



Search for NSW Heritage

Search for NSW heritage

[Return to search page where you can refine/broaden your search.](#)

Statutory listed items

Information and items listed in the State Heritage Inventory come from a number of sources. This means that there may be several entries for the same heritage item in the database. For clarity, the search results have been divided into three sections.

- **Section 1** - contains Aboriginal Places declared by the **Minister for the Environment** under the National Parks and Wildlife Act. This information is provided by Heritage NSW.
- **Section 2** - contains heritage items listed by the **Heritage Council of NSW** under the Heritage Act. This includes listing on the State Heritage Register, an Interim Heritage Order or protected under section 136 of the Heritage Act. This information is provided by Heritage NSW.
- **Section 3** - contains items listed by **local councils** on Local Environmental Plans under the Environmental Planning and Assessment Act and **State government agencies** under s.170 of the Heritage Act. This information is provided by local councils and State government agencies.

Section 1. Aboriginal Places listed under the National Parks and Wildlife Act.

Your search did not return any matching results.

Section 2. Items listed under the Heritage Act.

Your search returned 1 record.

Item name	Address	Suburb	LGA	SHR
St. Paul's Anglican Church (former)	346 Marsden Road	Carlingford	City of Parramatta	00056

Section 3. Items listed by Local Government and State Agencies.

Your search returned 37 records.

Item name	Address	Suburb	LGA	Information source
Alandale	10 Rickard Street	Carlingford	City of Parramatta	LGOV
Bookshop	346 Marsden Road	Carlingford	City of Parramatta	LGOV
Brick House	262 Marsden Road	Carlingford	City of Parramatta	LGOV
Bushland	141 Evans Road	Carlingford	City of Parramatta	LGOV
Carlingford Memorial Park	362 Marsden Road	Carlingford	City of Parramatta	LGOV
Carlingford Produce Store	1 Thallon Street	Carlingford	City of Parramatta	SGOV
Carlingford Public School	263 Marsden Road	Carlingford	City of Parramatta	LGOV
Carlingford Public School - Buildings B00A, B00B, B00D, B00E, B00G, B00H, B00L and B00Q	5 Rickard Street	Carlingford	City of Parramatta	SGOV
Carlingford Stock Feeds	1 Thallon Street	Carlingford	City of Parramatta	LGOV
Church Cottage	216 Pennant Hills Road	Carlingford	City of Parramatta	LGOV
Dalmar Children's Home and treed accessway	3 Dalmar Place	Carlingford	City of Parramatta	LGOV
Eric Mobbs Memorial	356 Marsden Road	Carlingford	City of Parramatta	LGOV
Galaringi Reserve	130 Evans Road	Carlingford	City of Parramatta	LGOV
Gashie Park	222 Marsden Road	Carlingford	City of Parramatta	LGOV

Gaskie - Ben	228 Marsden Road	Carlingford	City of Parramatta	LGOV
Grandview	300 and 300A Marsden Road	Carlingford	City of Parramatta	LGOV
Havilah House	29 Bevan Place	Carlingford	City of Parramatta	LGOV
Havilah Stables	25 Bevan Place	Carlingford	City of Parramatta	LGOV
House	559A North Rocks Road	Carlingford	City of Parramatta	LGOV
House and outbuilding	381 North Rocks Road	Carlingford	City of Parramatta	LGOV
La Mascotte	40 Tomah Street	Carlingford	City of Parramatta	LGOV
Mobbs Hill Reserve	322a Marsden Road	Carlingford	City of Parramatta	LGOV
Mobbs Hill Reservoir (WS 0068)	Marsden Road	Carlingford	City of Parramatta	SGOV
Mobbs Hill Reservoir (WS 0069)	Marsden Road	Carlingford	City of Parramatta	SGOV
Remnant Bushland	70a Honiton Avenue	Carlingford	City of Parramatta	LGOV
St Paul's Anglican Church (Former)	348 Marsden Road	Carlingford	Multiple LGAs	LGOV
St Paul's Anglican Church Cemetery	233 Marsden Road	Carlingford	City of Parramatta	LGOV
Stone bridge Fitzgerald Forest	71 and 74 (rear of) Honiton Ave	Carlingford	City of Parramatta	LGOV
Stone Cottage	187 Marsden Road	Carlingford	City of Parramatta	LGOV
Stone Fence Post (adjacent to fence of No 62)	64 Honiton Avenue	Carlingford	City of Parramatta	LGOV
Timber Cottage	228 Pennant Hills Road	Carlingford	City of Parramatta	LGOV
Timber Cottage	205 Marsden Road	Carlingford	City of Parramatta	LGOV
Timber House	32 Tomah Street	Carlingford	City of Parramatta	LGOV
Uniting Church	203 Marsden Road	Carlingford	City of Parramatta	LGOV
Water Board Cottage	265 Marsden Road	Carlingford	City of Parramatta	LGOV
Water Tanks	265 Marsden Road	Carlingford	City of Parramatta	LGOV
Water Tanks	263A Marsden Road	Carlingford	City of Parramatta	LGOV
Weatherboard Cottage	4 Mobbs Lane	Carlingford	City of Parramatta	LGOV

There was a total of 38 records matching your search criteria.

Key:

LGA = Local Government Area

GAZ= NSW Government Gazette (statutory listings prior to 1997), HGA = Heritage Grant Application, HS = Heritage Study, LGOV = Local Government, SGOV = State Government Agency.

Note: While Heritage NSW seeks to keep the Inventory up to date, it is reliant on State agencies and local councils to provide their data. Always check with the relevant State agency or local council for the most up-to-date information.