

[Home](#) [Contaminated land](#) [Record of notices](#)

Search results

Your search for: Suburb: CARLINGFORD

did not find any records in our database.

If a site does not appear on the record it may still be affected by contamination. For example:

- Contamination may be present but the site has not been regulated by the EPA under the Contaminated Land Management Act 1997 or the Environmentally Hazardous Chemicals Act 1985.
- The EPA may be regulating contamination at the site through a licence or notice under the Protection of the Environment Operations Act 1997 (POEO Act).
- Contamination at the site may be being managed under the [planning process](#).

More information about particular sites may be available from:

- The [POEO public register](#)
- The appropriate planning authority: for example, on a planning certificate issued by the local council under [section 149 of the Environmental Planning and Assessment Act](#).

See [What's in the record and What's not in the record](#).

If you want to know whether a specific site has been the subject of notices issued by the EPA under the CLM Act, we suggest that you search by Local Government Area only and carefully review the sites that are listed.

This public record provides information about sites regulated by the EPA under the Contaminated Land Management Act 1997, including sites currently and previously regulated under the Environmentally Hazardous Chemicals Act 1985. Your inquiry using the above search criteria has not matched any record of current or former regulation. You should consider searching again using different criteria. The fact that a site does not appear on the record does not necessarily mean that it is not affected by contamination. The site may have been notified to the EPA but not yet assessed, or contamination may be present but the site is not yet being regulated by the EPA. Further information about particular sites may be available from the appropriate planning authority, for example, on a planning certificate issued by the local council under section 149 of the Environmental Planning and Assessment Act. In addition the EPA may be regulating contamination at the site through a licence under the Protection of the Environment Operations Act 1997. You may wish to search the POEO public register. [POEO public register](#)

13 April 2018

[Search Again](#)

[Refine Search](#)

Search TIP

To search for a specific site, search by LGA (local government area) and carefully review all sites listed.


... [more search tips](#)


For business and industry ()


For local government ()

Contact us

 131 555 (tel:131555)

 Online
(<http://www.epa.nsw.gov.au/about-us/contact-us/feedback/feedback-form>)

 info@epa.nsw.gov.au
(mailto:info@epa.nsw.gov.au)

 EPA Office Locations
(<http://www.epa.nsw.gov.au/about-us/contact-us/locations>)

[Accessibility \(http://www.epa.nsw.gov.au/about-us/contact-us/website-service-standards/help-index\)](http://www.epa.nsw.gov.au/about-us/contact-us/website-service-standards/help-index)

[Disclaimer \(http://www.epa.nsw.gov.au/about-us/contact-us/website-service-standards/disclaimer\)](http://www.epa.nsw.gov.au/about-us/contact-us/website-service-standards/disclaimer)

[Privacy \(http://www.epa.nsw.gov.au/about-us/contact-us/website-service-standards/privacy\)](http://www.epa.nsw.gov.au/about-us/contact-us/website-service-standards/privacy)

[Copyright \(http://www.epa.nsw.gov.au/about-us/contact-us/website-service-standards/copyright\)](http://www.epa.nsw.gov.au/about-us/contact-us/website-service-standards/copyright)

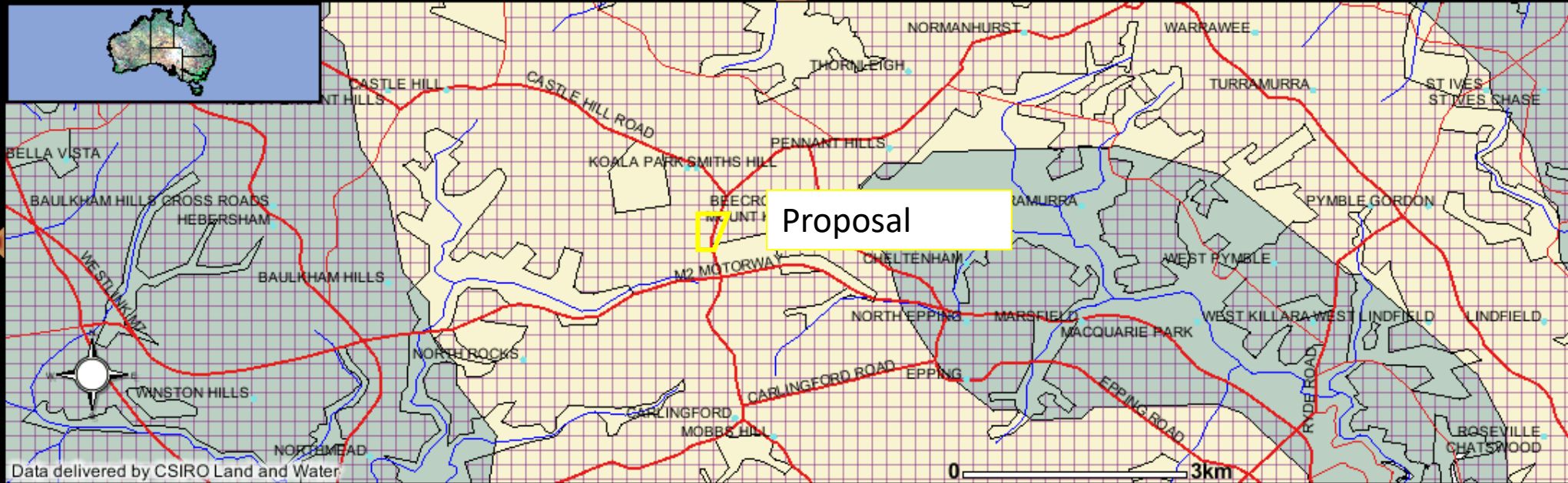
Find us on     [\(https://www.epa.nsw.gov.au/\)](https://www.epa.nsw.gov.au/)

ASRIS

Australian Soil Resource Information System

- Home
- About
- Maps
- Methods
- Themes
- Help
- Collaborators
- Contacts

Maps - Pan



Data delivered by CSIRO Land and Water

Layers

Legend

- Locations
- Roads (1:250K)
 - Highway
 - Other Roads
- Streams
 - Major
 - Minor
- Builtup Areas
- Inland Water Bodies
- ASS Reference Sites
- National ASS Atlas
 - A1 High Probability/High Confidence
 - A2 High Probability/Moderate Confidence
 - A3 High Probability/Low Confidence
 - A4 High Probability/Very Low Confidence
 - A- High Probability/Confidence Unknown
 - B1 Low Probability/High Confidence
 - B2 Low Probability/Moderate Confidence
 - B3 Low Probability/Low Confidence
 - B4 Low Probability/Very Low Confidence
 - B- Low Probability/Confidence Unknown
 - C1 Extremely Low Probability/High Confidence
 - C2 Extremely Low Probability/Moderate Confidence
 - C3 Extremely Low Probability/Low Confidence
 - C4 Extremely Low Probability/Very Low Confidence
 - C- Extremely Low Probability/Confidence Unknown

Help

Messages