



Register search:
 Road name: Pennant Hills Road
 Suburb: Carlingford
 LGA: Parramatta

[Home](#) > [Topics](#) > [Heritage places and items](#) > [Search for heritage](#)

Search for NSW heritage

Your search did not return any matching results. Please refine your search and try again.

The State Heritage Inventory is a list of heritage items in New South Wales including Aboriginal Places, State Heritage Register, Interim Heritage Orders, State Agency Heritage Registers and Local Environmental Plans.

The Heritage Division is directly responsible for maintaining **Aboriginal Places** and the **State Heritage Register**. A new **combined map search** is now available. For further information about Aboriginal Places and Sites refer to **AHIMS Web Services**

Whilst the Heritage Division seeks to keep the Inventory up to date, it is reliant on State agencies and local councils to provide their data. Always check with the relevant State agency or local council for the most up-to-date information.

Visit **State Heritage Inventory help** if you are unfamiliar with this search facility.

Basic search criteria

Item name/database ID:	<input type="text"/>
Street name:	<input type="text" value="Pennant Hills Road"/>
Suburb/town:	<input type="text" value="Carlingford"/>
Local Government Area:	<input type="text" value="Parramatta"/>
Local Aboriginal Land Council (LALC):	<input type="text" value="Please Choose..."/> (For Aboriginal Place and State Heritage Register only)
Heritage listings:	<input type="text" value="Please Choose..."/>
SHR number:	<input type="text"/>

Additional search criteria

NOTE: For items listed by local councils, there may not be information in the additional search criteria fields.

Owner organisation*:	<input type="text"/>
Designer/builder:	<input type="text"/>
Year of construction:	from <input type="text"/> to: <input type="text"/>
Item type:	<input type="text" value="Please Choose..."/>
Item group:	<input type="text" value="Please Choose..."/>
Item category:	<input type="text" value="Please Choose..."/>
Australian historic theme:	<input type="text" value="Please Choose..."/>
NSW historic theme:	<input type="text" value="Please Choose..."/>
Significance, description, historical notes:	<input type="text"/>
Information complete:	<input type="checkbox"/>

*View owner organisation names for section 170 heritage and conservation registers

Search Aboriginal Places & State Heritage Register

The combined map search below is for Aboriginal Places and State Heritage Register items only. It does not include Interim Heritage Orders, State Agency Heritage Registers and Local Environmental Plans.

The location of Aboriginal Places and State Heritage Register items are marked on the map as a single approximation point for general identification and research purposes only.

Location information for some Aboriginal Places (e.g. burial grounds and sacred sites) have been generalised because of their cultural sensitivity. Location information for restricted Aboriginal Places is not shown at all. If an activity or development is proposed that may potentially impact on or harm (i.e., damage, deface or destroy) an Aboriginal Place, then proponents must undertake a search for the exact boundaries of Aboriginal Places through **AHIMS Web Services**.

Downloading of State Heritage Register spatial datasets and associated metadata into a Geographical Information System (GIS) software package is available through [Data NSW](#)

Listing Type:

All
 Aboriginal Places
 State Heritage Register

Local government area:

Item name/Database ID:

SHR number:

Location:


Local Aboriginal Land Council (LALC):

State theme:

Item type:

Item Group:

Item category:







[Home](#) > [Topics](#) > [Heritage places and items](#) > [Search for heritage](#)

Register search:
 Road name: North Rocks Road
 Suburb: Carlingford
 LGA: Parramatta

Search for NSW heritage

Your search did not return any matching results. Please refine your search and try again.

The State Heritage Inventory is a list of heritage items in New South Wales including Aboriginal Places, State Heritage Register, Interim Heritage Orders, State Agency Heritage Registers and Local Environmental Plans.

The Heritage Division is directly responsible for maintaining **Aboriginal Places** and the **State Heritage Register**. A new **combined map search** is now available. For further information about Aboriginal Places and Sites refer to **AHIMS Web Services**

Whilst the Heritage Division seeks to keep the Inventory up to date, it is reliant on State agencies and local councils to provide their data. Always check with the relevant State agency or local council for the most up-to-date information.

Visit **State Heritage Inventory help** if you are unfamiliar with this search facility.

Basic search criteria

Item name/database ID:	<input type="text"/>
Street name:	<input type="text" value="North Rocks Road"/>
Suburb/town:	<input type="text" value="Carlingford"/>
Local Government Area:	<input type="text" value="Parramatta"/>
Local Aboriginal Land Council (LALC):	<input type="text" value="Please Choose..."/> (For Aboriginal Place and State Heritage Register only)
Heritage listings:	<input type="text" value="Please Choose..."/>
SHR number:	<input type="text"/>

Additional search criteria

NOTE: For items listed by local councils, there may not be information in the additional search criteria fields.

Owner organisation*:	<input type="text"/>
Designer/builder:	<input type="text"/>
Year of construction:	from <input type="text"/> to: <input type="text"/>
Item type:	<input type="text" value="Please Choose..."/>
Item group:	<input type="text" value="Please Choose..."/>
Item category:	<input type="text" value="Please Choose..."/>
Australian historic theme:	<input type="text" value="Please Choose..."/>
NSW historic theme:	<input type="text" value="Please Choose..."/>
Significance, description, historical notes:	<input type="text"/>
Information complete:	<input type="checkbox"/>

*View owner organisation names for section 170 heritage and conservation registers

Search Aboriginal Places & State Heritage Register

The combined map search below is for Aboriginal Places and State Heritage Register items only. It does not include Interim Heritage Orders, State Agency Heritage Registers and Local Environmental Plans.

The location of Aboriginal Places and State Heritage Register items are marked on the map as a single approximation point for general identification and research purposes only.

Location information for some Aboriginal Places (e.g. burial grounds and sacred sites) have been generalised because of their cultural sensitivity. Location information for restricted Aboriginal Places is not shown at all. If an activity or development is proposed that may potentially impact on or harm (i.e., damage, deface or destroy) an Aboriginal Place, then proponents must undertake a search for the exact boundaries of Aboriginal Places through **AHIMS Web Services**.

Downloading of State Heritage Register spatial datasets and associated metadata into a Geographical Information System (GIS) software package is available through [Data NSW](#)

Listing Type:

All
 Aboriginal Places
 State Heritage Register

Local government area:

Item name/Database ID:

SHR number:

Location:


Local Aboriginal Land Council (LALC):

State theme:

Item type:

Item Group:

Item category:












Hornsby Local Environmental Plan 2013

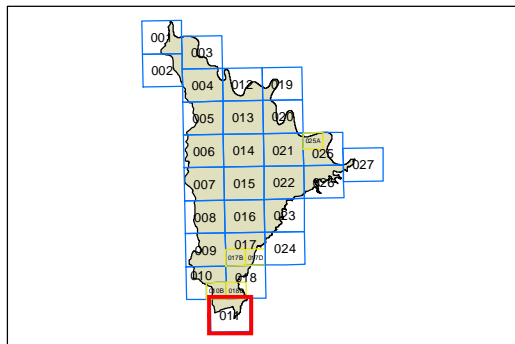
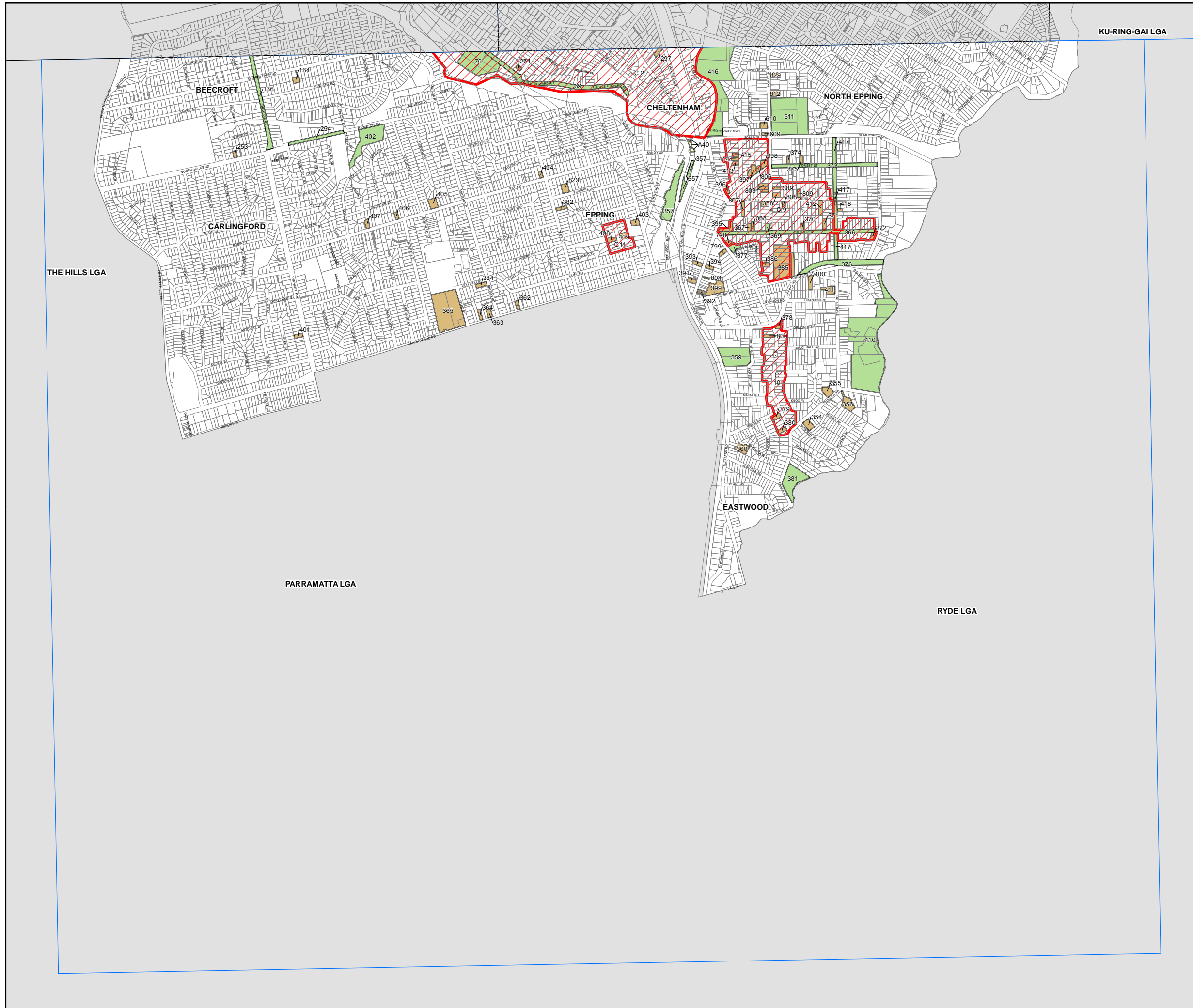
Heritage Map - Sheet HER_011

Heritage


-  Conservation Area - General
-  Item - Archaeological
-  Item - General
-  Item - Landscape

Cadastre

-  Cadastre 28/01/2016 © Hornsby Shire Council



N



Projection: GDA 1994
MGA Zone 56

Scale: 1:20,000 @ A3

Map identification number: 4000_COM_HER_011_020_20160725







**The Hills
Local Environmental
Plan 2012**

THE HILLS
SHIRE COUNCIL

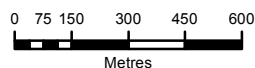
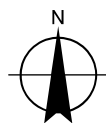
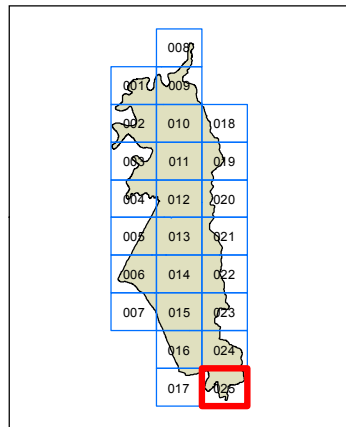
Heritage Map -
Sheet HER_025

Heritage

-  Conservation Area - General
-  Item- General
-  Item-Archaeological
-  SEPP (Sydney Region Growth Centres) 2006

Cadastre

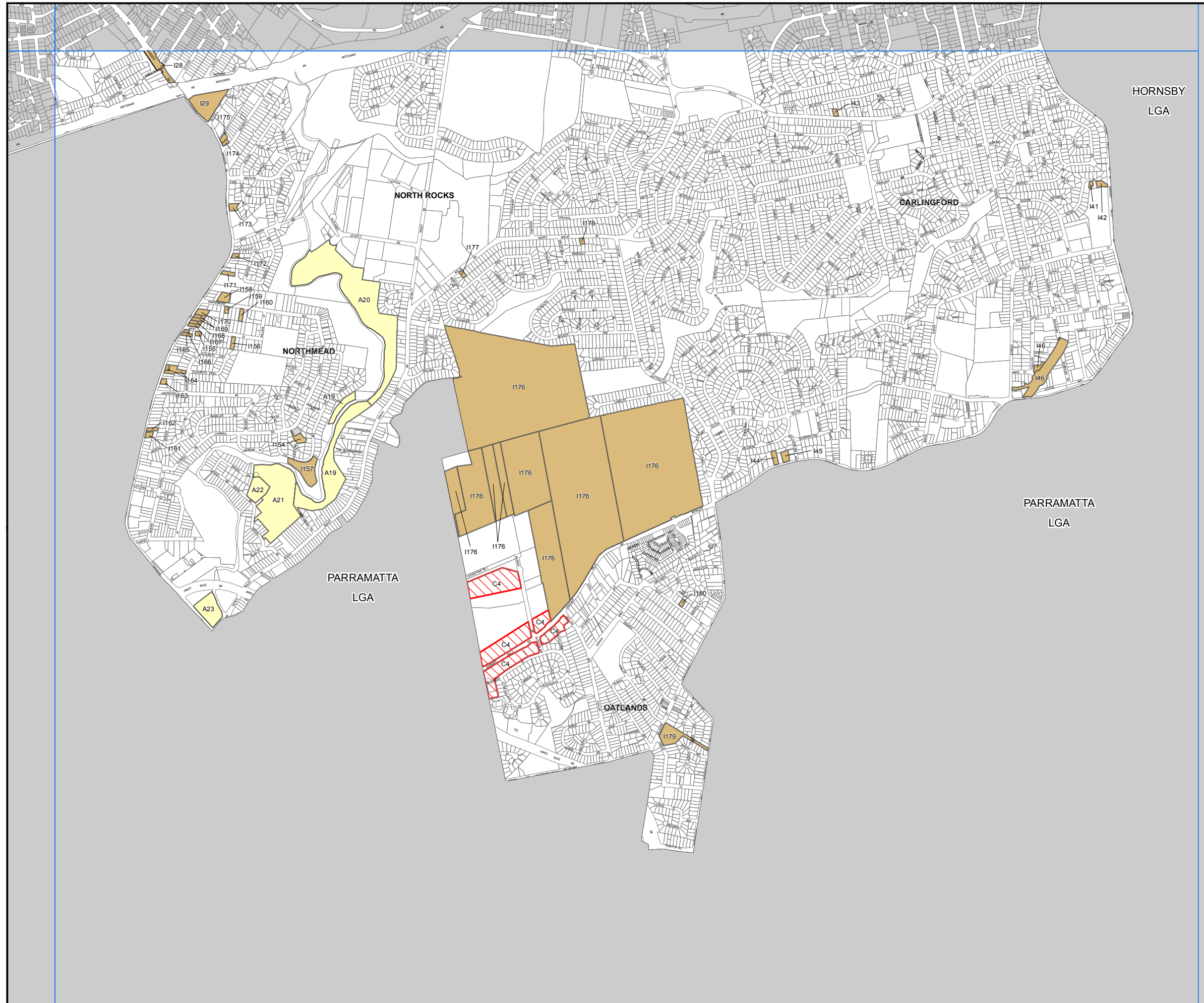
-  Cadastre 09/03/2015 © THSC



Scale: 1:20,000 @ A3

Projection GDA 94
MGA Zone 56

Map Identification Number:
0500_COM_HER_025_020_20150327









**The Hills
Local Environmental
Plan 2012**

THE HILLS
SHIRE COUNCIL

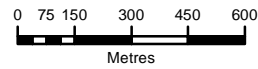
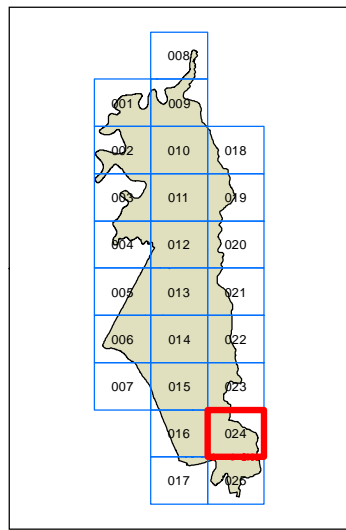
Heritage Map
Sheet LZN_024

Heritage

-  Conservation Area - General
-  Item - General
-  Item-Archaeological
-  SEPP (Sydney Region Growth Centres) 2006

Cadastre

-  Cadastre 07/09/2016 © THSC



Scale: 1:20,000 @ A3

Projection GDA 94
MGA Zone 56

Map Identification Number:
7420_COM_HER_024_020_20160908

