

Temporary closure: Intersection of Prospect Highway and Blacktown Road from 8 March

Prospect Highway Upgrade

February 2024



Australian Government



Transport for NSW acknowledges the Dharug people as the Traditional Custodians of the lands on which we work and pays respect to Elders past and present.

The Australian and NSW Governments are upgrading 3.6 kilometres of Prospect Highway between Reservoir Road, Prospect and St Martins Crescent, Blacktown to reduce congestion and to help meet future traffic demands on this corridor.

What work are we doing?

Work includes:

- excavation and pavement demolition
- drainage and utility works
- placement of materials
- pavement construction
- kerb and gutter installation
- line marking and barrier installation

When and where we'll be working?

We will carry out pavement works at the intersection of Prospect Highway and Blacktown Road from **8pm Friday 8 March to 5am Monday 11 March and from 8pm Friday 15 March to 5am Monday 18 March** (weather permitting).

In the event of bad weather, work may also take place from **8pm Friday 22 March to 5am Monday 25 March**.

Our work schedule

Work will take place 24 hours a day to get the intersection back open as quickly as possible.

What will this mean for you?

The night work will involve some use of noisy machinery.

We will make every effort to lessen the disturbance where possible, completing noisier

work earlier in the evening and turning off vehicles when not in use.

Traffic changes


Motorists and cyclists travelling on Prospect Highway wanting to access Blacktown Road will need to detour via Great Western Highway adding an extra four-minute travel time.

Alternatively, motorists can detour via Leabons Lane and Ellam Drive which will add approximately seven-minute travel time.

Heavy vehicles will need to detour via Great Western Highway, Reservoir Road or Cumberland Highway and Old Windsor Road. This will add approximately 22-minute travel time.

Electronic message signs will be activated in both directions. Traffic control will be in place during work hours for the safety of workers and road users.

Motorists should follow signs and the traffic controller's direction and allow extra time as there may be minor delays.



Location of work area



KEY  Work zone and temporary road closure

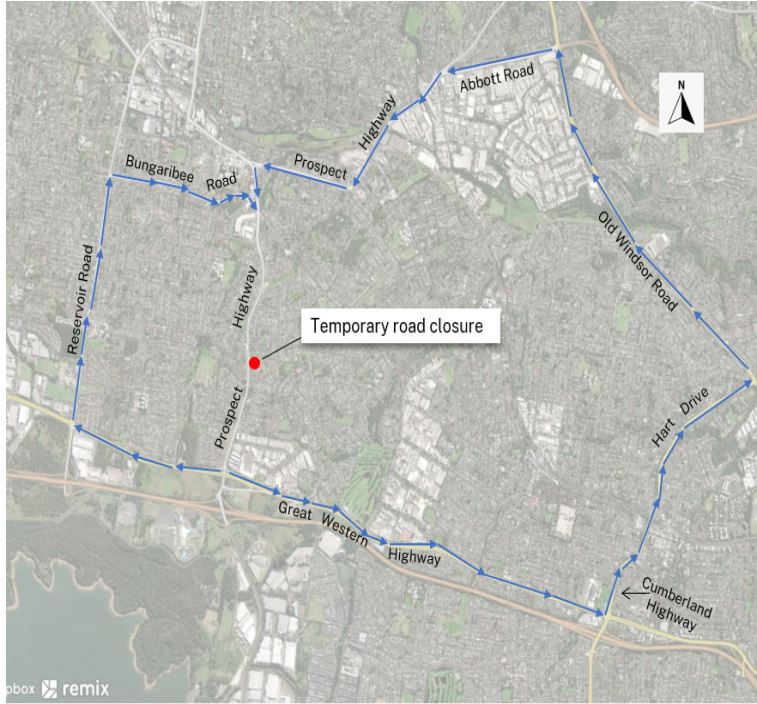
Detour map – Light vehicle and cyclist detour



KEY  Road closure and work zone  Light vehicle and cyclist detour



Detour map – Heavy vehicle



KEY ● Work zone and temporary road closure → Heavy vehicle detour

Contact us



1300 660 275 (during business hours)



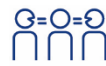
prospecthighway@fultonhogan.com.au



nswroads.work/prospecthighway



Get project updates direct to your inbox. Scan the QR code or email your request.



Interpreter service

For languages other than English call 131 450
Punjabi • Hindi • Fillipino • Arabic • Tamil

ਅੰਗਰੇਜ਼ੀ ਤੋਂ ਇਲਾਵਾ ਦੂਸਰੀਆਂ ਭਾਸ਼ਾਵਾਂ ਵਾਸਤੇ ਦੁਬਾਈਆ ਸੇਵਾ ਲਈ ਫ਼ੋਨ ਕਰੋ 131 450

अंग्रेज़ी के अतिरिक्त अन्य भाषाओं के लिए दुभाषिया सेवा 131 450 पर कॉल करें

Para sa serbisyo ng interpreter sa ibang mga wika maliban sa Ingles, tumawag sa 131 450

لطلب خدمة الترجمة الشفهية للغات غير الإنجليزية اتصل بالرقم 131 450

ஆங்கிலம் தவிர்த்த ஏனைய மொழிகளுக்கான மொழிபெயர்த்துரைப்பாளர் சேவைக்கு அழையுங்கள் 131 450



To subscribe to the email distribution list for this project, please contact projects@transport.nsw.gov.au