

Sydney Terminal Building Revitalisation

Soil and contamination assessment

February 2023



Acknowledgement of Country

We respectfully acknowledge the Traditional Custodians of the land of Central Precinct and the Sydney Terminal Building, the Gadigal.

From time immemorial, this Country has been a place where people come to connect and reconnect. We pay our respects to all Aboriginal people who have journeyed and will journey through this place and acknowledge their ongoing connection to Country and culture.

We pay our respects to members of the Stolen Generations and their descendants for whom the Sydney Terminal Building will always hold significance. We acknowledge that Platform One played a key role in Aboriginal children being removed from their families and communities.




Table of Contents

1.	Introduction	9
1.1	Purpose of this report.....	9
1.2	Project overview	9
1.3	Secretary's environmental assessment requirements.....	10
2.	Policy and planning context.....	11
3.	Methodology.....	12
3.1	Purpose and objectives	12
3.2	Method	12
4.	Site information	13
4.1	Site identification.....	13
4.2	Site features	13
4.3	Geology and hydrogeology	14
5.	Site history	16
5.1	Historical aerial imagery	16
5.2	NSW EPA and Department of Defence database search	16
5.3	Historical business directory search	16
5.4	Previous investigations	17
6.	Areas of environmental concern.....	19
7.	Impact assessment.....	21
7.1	Construction	21
7.2	Operation	21
8.	Mitigation measures.....	23
9.	Evaluation of contamination risks	24

10. References.....25

11. Appendices.....26

Appendix A – Figures27

Appendix B – Due Diligence Report (Land Insight 2022).....28

Abbreviations

Abbreviation	Definition
ACM	Asbestos Containing Material
AEC	Area of Environmental Concern
AHD	Australian height datum
AMP	Asbestos Management Plan
ASSMP	Acid Sulfate Soil Management Plan
BIP	Botany Industrial Park
BTEX	Benzene, Toluene, Ethylbenzene and Xylene
CEMP	Construction Environmental Management Plan
CLM Act	Contaminated Land Management Act
CoPCs	Chemicals of Potential Concern
EIS	Environmental impact statement
EPA	Environmental Protection Authority
EPL	Environmental Protection Licence
NEMP	National Environmental Management Plan
NEPM	National Environment Protection Measures
PAH	Polycyclic Aromatic Hydrocarbons
PCBs	Polychlorinated Biphenyls
PFAS	Per-And Poly-Fluoroalkyl Substances
POEO Act	Protection of the Environment Operations Act 1997
RFS	Rural Fire Services
SEARs	Secretary's Environmental Assessment Requirements
TRH	Total Recoverable Hydrocarbons
UXO	Unexploded Ordnance
VENM	Virgin Excavated Natural Material
VOCs	Volatile Organic Compounds

Non-technical summary

This report documents the Soil and Contamination Assessment conducted to support the Sydney Terminal Building Revitalisation Project, herein referred to as 'the project'. This assessment was completed to support the environmental impact statement (EIS) and address the relevant Secretary's Environmental Assessment Requirements (SEARs) prepared for the site.

The purpose of this assessment was to identify any potential contaminating activities (past or present) which may affect the proposed works and the project area based on the desktop review of publicly available background and historical information. The methodology was structured to achieve the following objectives in order to ensure compliance with the SEARs:

- Identify potential sources of contamination and associated contaminants of potential concern (CoPCs) and summarise areas of potential environmental concern (APECs) that may exist in the project area or in the immediate surrounding associated with past or present activities.
- Qualitatively assess any potential risks from contamination during construction and operation stages of the project.
- Provide recommendations outlining appropriate mitigation measures for managing soils and contamination.

Based on the findings of this assessment several APECs have been identified which present a potential risk from contamination to the project (Refer Table 6-1). To manage the potential risks from these APECs and associated CoPCs further assessment via intrusive methods and analysis of samples is proposed across the anticipated areas of excavation to evaluate any existing risks to human health and/or the environment prior to construction works taking place. This would also provide information supporting the indicative waste classification of soils proposed to be excavated. Prior to undertaking the intrusive investigation, a Sampling Analysis and Quality Plan (SAQP) would be prepared to document the sampling locations, analytes and quality assurance/quality control measures (QA/QC).

The project includes excavation to approximately two metres below the surface and as such there is a potential for uncontrolled fill material to be encountered during the proposed works. The areas of proposed excavation are further shown in Appendix A (Figures). Based on the information included in the Resource Efficiency Chapter 19 of the EIS, approximately 1,100 m³ of excess soil will be produced and will require management during the construction phase. The uncontrolled fill material from unknown sources may represent a potential risk from contamination during the construction phase of the project.

Construction workers carrying out excavations may potentially become exposed to contaminated soil and/or groundwater. Activities where workers could potentially become exposed include activities such as: piling, trenching, excavations for lift pits and footings, installation of services etc.

Potential presence of contamination in the sub-surface is not expected to prohibit the project and associated construction activities. However, appropriate mitigation measure and administrative controls would need to be put in place in order to manage any potential risks from contamination. Current site contamination conditions are largely unknown and further assessment is proposed to be undertaken via intrusive methods and analysis of samples across the anticipated areas of excavation. Results of this assessment will be further used to evaluate the existing potential risks from contamination in soil and/or groundwater prior to construction works taking place. The analytical data collected as part of this assessment would also provide information supporting the indicative waste classification of soils proposed to be excavated and to develop soil management practices.

Given the expected depth ranges for shallow and deeper groundwater aquifers outlined in Section 4.3 of this report and considering proposed excavations at the street level, there is a potential that groundwater may be encountered during the construction phase of the project. Depth to standing groundwater level beneath the site is expected to be confirmed during the proposed intrusive

investigation and the need for a dewatering management plan (DMP) as part of the construction works will be ascertained.

It is expected that most contamination risks to construction and/or maintenance workers can be mitigated via a construction environmental management plan (CEMP) to be prepared by the construction contractor for the project. The CEMP should detail works method to identify, manage, handle, and dispose of any contaminated materials or wastes as part of the proposed works. Depending on the outcomes of proposed intrusive investigation a dedicated contaminated land management plan (CLMP) may be warranted.

Potentially contaminated soil and/or groundwater are not expected to require management during normal operations. Most areas of the site will be covered with a hardstand following completion of the construction phase. Any potentially impacted fill material, that is not encountered during the construction phase, will remain in-situ. This effectively is expected to remove the majority of exposure pathways to contaminated soil which may remain present in-situ post construction.

Ongoing dewatering or management of potentially contaminated groundwater is not expected to be required during normal operations following completion of construction works as part of the project. Any proposed or scheduled maintenance works or activities during normal operations will need to consider the associated potential risks from sub-surface contamination which may be present on a case-by-case basis.

Contamination risks evaluated following implementation of proposed management measures is outlined in the table below.

Potential contamination risk	Relevant management measures	Potential risk
Exposure to potentially contaminated soil.	<p>Current site contamination conditions and associated risks are largely unknown constituting a knowledge/data gap which is proposed to be managed via further assessment utilising intrusive investigation methods and analysis of samples across the anticipated areas of excavation. If there's an unexpected contamination issue identified during this assessment, then any potential areas with elevated CoPC concentrations in soil are to be assessed further through sampling with further management measures to be advised by a qualified consultant.</p> <p>Potential contamination risks to construction and/or maintenance workers are to be mitigated via a CEMP to be prepared by the construction contractor for the project. The CEMP should detail works method to identify, manage, handle, and dispose of any contaminated materials or wastes as part of the proposed construction works and must have an unexpected finds protocol (UFP). CEMP should also outline appropriate safety procedures and precautions during ground disturbance activities including use of personal protective equipment (PPE) by relevant construction and maintenance personnel.</p> <p>Areas of known contaminated soil should not be left accessible to unauthorised personnel or general public. Most areas of the site will be covered with a hardstand post construction. Any potentially impacted soil/fill material, that is not encountered during the construction phase, will remain in-situ. This effectively is expected to remove most potentially complete pathways to any contaminated soil that may remain in-situ post construction.</p> <p>Any proposed or scheduled maintenance works or activities during normal operations will need to consider the associated potential risks from sub-surface contamination which may be present on a case-by-case basis.</p>	Low
Exposure to potentially contaminated groundwater.	<p>Prior to commencing construction, depth to standing groundwater level beneath the site will be confirmed from the proposed intrusive investigation and the need for a DMP as part of the construction works will be ascertained.</p>	Low

Potential contamination risk	Relevant management measures	Potential risk
	If groundwater extraction for the purposes of construction or long-term management is required, then sampling and laboratory analysis will be necessary to assess the risks from presence of any elevated CoPCs concentrations in groundwater and disposal requirements.	

1. Introduction

1.1 Purpose of this report

This report documents findings of the desktop soil and contamination assessment conducted to support the Sydney Terminal Building Revitalisation project. The assessment was completed to support the environmental impact statement (EIS) and address the relevant Secretary's Environmental Assessment Requirements (SEARs) as they relate to soil and contamination.

1.2 Project overview

The project comprises the revitalisation of the Sydney Terminal Building and its public domain interfaces, Eddy Avenue Colonnade, Eddy Avenue Plaza and the Western Forecourt at Central Station (the project). The project would provide:

- Improved pedestrian connections and integration with the adjacent public domain areas
- Improved lighting, wayfinding, safety and accessibility
- Improved customer amenity, public art and interpretation
- Improved activation of spaces, including high quality retail and community uses that are complementary to the function of the transport interchange
- Heritage conservation and enhancement.

These works would be undertaken as priority works as part of the wider and longer-term Central Precinct Renewal Program. The project is located on Gadigal Country of the Eora Nation, in Haymarket, in the City of Sydney local government area (LGA).

The detailed project description in this chapter is based on the project's concept design and has been developed with consideration of:

- Findings from design, heritage and Aboriginal engagement activities detailed in Chapter 6
- Place making and urban design principles and objectives detailed in Chapter 10
- Stakeholder and community feedback as detailed in Chapter 6 and Appendix C
- Avoiding and minimising environmental, heritage and social impacts.

The project study area ('the site') is further shown in Appendix A (Figures).

The concept design and construction methodology will continue to be refined during further design development and construction planning. Sufficient flexibility has been provided in the concept design to:

- Allow for refinement in response to submissions received following the exhibition of this EIS
- Allow for refinement during detailed design and further construction planning to consider design innovation and/or alternative construction techniques
- Respond to findings of environmental studies, including heritage and archaeological investigations
- Respond to improved technologies or materials
- Improve value for money.

If planning approval is granted, any future changes to the project would be reviewed for consistency with the conditions of the approval. This would also include reviewing against the assessment contained in the EIS and relevant environmental management measures and environmental performance outcomes. If changes are not consistent with the conditions of approval, Transport would request to modify the project in accordance with section 5.25 of the EP&A Act.

Earthworks and Waste Removal

Various components of demolition and construction works would generate spoil and waste. Estimates presented in the Resource Efficiency chapter (Refer Chapter 19 of the EIS) indicate the project is expected to generate approximately 1,717 cubic metres (m³) of waste material mainly comprising building demolition waste (e.g., crushed concrete, slabs, tiles, equipment) and excavated material as part of trenching, footpath widening and during construction of escalators, access ramps and lift pits. Based on the information provided in the Resource Efficiency chapter it was estimated that there may be approximately up to 1,100 m³ of excavated material produced as part of the project works. Maximum depth of excavations is anticipated to be down to 2.0 m below the surface level.

The source and quantity of materials would be further refined during the detailed design. Reuse of existing and recycled materials would be undertaken where practicable. Surplus excavated materials are expected to be recyclable as non-recyclable general solid waste (GSW) or virgin excavated natural material (VENM). Surplus excavated materials would be disposed at a licensed facility.

1.3 Secretary's environmental assessment requirements

SEARs were issued by the NSW Department of Planning and Environment on 17 October 2022. Table 1-2 outlines the SEARs relevant to soil and contamination and where they have been addressed in this report.

Table 1-1: SEARs relevant to soil and contamination

SEARs relevant to this technical report	Where addressed
<p>7. Other:</p> <p>1. An assessment of the following issues must be undertaken in accordance with the commitments in Section 7 of <i>Sydney Terminal Building Revitalisation Project – Scoping Report</i> (Transport for NSW, June 2022):</p> <p>(a) soils and geology</p> <p>(e) contamination</p>	<p>This report and specifically as below.</p>

Table 1-2: Proposed investigations and assessment as identified in the Sydney Terminal Building Revitalisation Project – Scoping Report

Scoping report commitments	Where addressed
A desktop soil and contamination assessment prepared as part of the EIS will include the following:	Section 5.4
<ul style="list-style-type: none"> • A review of previous assessments or assessments undertaken as part of the design development 	
<ul style="list-style-type: none"> • A review of historical aerial photography of the project area (to identify potential contamination sources in the area) 	Section 5.1
<ul style="list-style-type: none"> • A review of publicly available information and data sources 	Section 5
<ul style="list-style-type: none"> • Qualitative assessment of potential soil contamination and associated risks during construction and operation 	Section 7
<ul style="list-style-type: none"> • Appropriate mitigation measures for managing soils and contamination. 	Section 8

2. Policy and planning context

The following policies, guidelines and plans have been considered when undertaking this desktop soil and contamination assessment:

- National Environment Protection Council, *National Environment Protection (Assessment of Site Contamination) Measure* (NEPM) 1999, 2013 amendment (NEPM, 2013)
- *Guidelines for Consultants Reporting on Contaminated Land* (NSW EPA, 2020)
- *Guidelines for the NSW Site Auditor Scheme (3rd edition)* (NSW EPA, 2017)
- *Guidelines for the Assessment and Management of Groundwater Contamination* (DEC, 2007)
- *Waste Classification Guidelines and Addendum, Part 1 Classifying Waste* (NSW EPA, 2014)
- *NSW Contaminated Land Management Act 1997* (CLM Act)
- *NSW Contaminated Land Management Amendment Act 2008 No 111*
- *NSW The Protection of the Environment Operations Act 1997 No156 (POEO Act)*
- *NSW Waste Avoidance and Resource Recovery Act 2001*

3. Methodology

3.1 Purpose and objectives

The purpose of this assessment is to identify any potential past or present contaminating activities that may affect the proposed works and the project area based on the desktop review of publicly available background and historical information. The objectives were to:

- Establish the subsurface soil and geology at the site
- Identify potential sources of contamination and associated contaminants of potential concern (CoPCs) and summarise areas of potential environmental concern (APECs) that may exist in the project area or in the immediate surrounding associated with past or present activities.
- Qualitatively assess any potential risks associated with contamination in relation to construction and operation stages of the project.
- Provide recommendations outlining appropriate mitigation measures for managing soils and contamination during the construction and operational phases.

3.2 Method

Desktop assessment included the following scope of works:

- Collation and review of available information relevant to the site and immediate surrounds
- Review of previous reports and/or related documents, including publicly available council records and previous contamination investigations completed for the site and local area
- Review of past and present activities onsite and on neighbouring properties and other potential onsite/offsite sources of contamination
- Review of historical aerial photographs for the project area. Approximately one aerial photograph for each decade between 1930s until 2022
- Review of NSW EPA databases and identify any relevant existing environmental notices and POEO licences regarding contaminated land or the environment for the site
- Review of geology, soil, topography, and registered groundwater bore maps
- Review of acid sulfate soil (ASS) and salinity risk maps
- Review of NSW EPA priority per- and polyfluoroalkyl substances (PFAS) investigation risk sites within two kilometres of the project extents.

A site inspection was not undertaken as part of this assessment.

4. Site information

4.1 Site identification

A summary of identification information relevant to the site is presented in Table 1-2.

Table 4-1: Site identification

Aspect	Details
Project Identification	Sydney Terminal Building Revitalisation Project
Address	Central Railway Station, Railway Colonnade Drive, Haymarket, NSW, 2000
Lot/Deposited Plan (DP)	Lot 201, DP 1280430
Current Land Use	Railway infrastructure (commercial/industrial)
Local Government Authority	City of Sydney
Current Zoning	SP2: Special Purposes – Infrastructure Source: Sydney Local Environmental Plan (LEP) 2012
Approximate project area	17,400 m ²

4.2 Site features

The following table includes summary of existing site features which are relevant to the assessment of potential contamination risks associated with the project. The site physical setting can impact the fate and transport of COPCs in the environment.

Table 4-2: Site area features

Aspect	Details
Surrounding properties and land uses with applicable zoning	<p>North: Pitt Street and Eddy Avenue beyond which are Belmore Park (RE1: Public Recreation), railway corridor (SP2: Special Purposes – Infrastructure) and various mixed commercial and residential properties (B8: Metropolitan Centre).</p> <p>East: Railway corridor (SP2: Special Purposes – Infrastructure), and Elizabeth Street beyond which includes various mixed commercial and residential properties (B4: Mixed Use, R1: General Residential).</p> <p>South: Railway corridor (SP2: Special Purposes – Infrastructure), commercial centre including Henry Deane Plaza (B8: Metropolitan Centre), and Prince Alfred Park further south (RE1: Public Recreation).</p> <p>West: Pitt Street, Lee Street and George Street beyond which are various mixed commercial and residential properties (B8: Metropolitan Centre, B4: Mixed Use), The Goods Line (RE1: Public Recreation) and Coastal Environment Area.</p>
Topography	The site area is situated at an elevation between 16 m Australian Height Datum (AHD) on the eastern side and 12 mAHD on the western side along Pitt Street frontage. The general topographical nature of the site area is relatively flat with a slight fall towards the western boundary. The site is located on the ridge of two main drainage catchments, the Darling Harbour catchment and Blackwattle Bay catchment. These catchment areas fall in a north-westerly direction towards Sydney Harbour.
Stormwater Drainage	In line with the topography and formal drainage network, stormwater runoff from the surrounding area approaches Central Precinct from the southeast and drains to the northwest via the pit and pipe drainage network and informal overland flow paths. Overland flow paths form predominantly along roadways during larger rainfall events. The site is situated within highly developed

Aspect	Details
	<p>urbanised area and is paved throughout with only minimal areas of exposure to underlying soils.</p> <p>From Central Precinct, stormwater runoff drains north to Sydney Harbour through either the Darling Harbour catchment in the north or Blackwattle Bay catchment in the south.</p>
Local water bodies	Darling Harbour located approximately 1 km to the north/north-west.

4.3 Geology and hydrogeology

Geological and hydrogeological information was reviewed for the site. The information collated from public sources is presented in Appendix B (Land Insight Due Diligence Report) and is further summarised in Table 4-3 below.

Table 4-3: Geology and hydrogeology

Aspect	Details
Regional geology	<p>The site is underlain by Ashfield Shale which is characterised by black to dark grey shale and laminate with sandstone beds.</p> <p>Other geological units in the vicinity of the site include:</p> <ul style="list-style-type: none"> ■ Hawkesbury Sandstone, which is characterised by medium-to-coarse-grained quartz sandstone with minor shale and laminate lenses. ■ Quaternary age deposits of silty to peaty quartz sand, silt, and clay with cementations in places and common shell layers.
Local geology/ soils	<p>The site area is underlain with the following soil landscapes:</p> <ul style="list-style-type: none"> ■ Residual landscape (Blacktown group) across western and southern parts of the site. This landscape type is characterised by gently undulating rises on Wianamatta Group shales. Soils typically comprise shallow to moderately deep hard setting/low permeability clays with mottled texture contrast, red brown podzolic soils on crests grading to yellow podzolic soils on lower slopes. ■ Alluvial landscape (Deep Creek group) across northern and eastern parts of the site. This landscape type is characterised by gently undulating alluvial floodplain draining the Hawkesbury Sandstone. Soils typically comprise deep podzols on well-drained terraces, siliceous sands on current floodplains and humus podzols in low lying areas. Limitations include flooding, extreme soil erosion hazard, sedimentation hazard, localised very low fertility and permanently high-water tables. <p>Given the project area is situated within highly urbanised setting, extensive use of fill materials and/or reworked natural soils are expected to be the predominant feature of shallow local geology.</p> <p>Geological data reviewed as part of the previous assessment (AGJV 2019) for areas located directly south/south-east of the Sydney Terminal Building is summarised in Section 5.4 below.</p>
Acid sulfate soils (ASS)	<p>The site is situated in a "Class 5" ASS risk area.</p> <p>Works in a "Class 5" ASS risk area which could pose an environmental risk from ASS include works on land that is below 5 mAHd and within 500 metres of adjacent Class 1, 2, 3, or 4 land, by which it is likely to lower the water table below 1 mAHd on adjacent Class 1, 2, 3 or 4 land.</p> <p>Review of national ASS risk maps through the Australian Soil Resource Information System (ASRIS) shows that the site is located over an area with a low probability of occurrence of ASS.</p> <p>The site area is above 5 mAHd and proposed works for the project are not expected to lower the water table below 1 mAHd on any adjacent Class 1-4 land. As such ASS are not expected to present an environmental risk in the context of proposed works.</p>

Aspect	Details
Salinity	A review of salinity risk information through ASRIS determined that the site area does not present a salinity risk.
Hydrogeology	<p>Review of the <i>State of the catchments (SOC), Groundwater – Sydney Metropolitan region</i> (SOC, 2010) report indicated that majority of the Sydney Metropolitan region is underlined by Sydney Basin porous sandstone rock aquifer which is extensive and highly productive in its nature. This aquifer is known to be susceptible to contamination due to its permeability.</p> <p>Review of hydrogeological information presented as part of the previous study (AGJV, 2019) completed for areas directly south/south-east of the site, indicated that groundwater appears to have been encountered in two separate underlying aquifers. A shallow aquifer within the alluvium and residual landscape soil profiles, followed by a deeper aquifer in the Hawkesbury Sandstone bedrock profile. (Refer to Section 5.4)</p> <p>The shallow aquifer was noted to range between 14.725 – 19.785 mAHD (3.05 – 10.685 metres below the top of well casing, as measured at locations approximately 170 metres south-east and 135 metres south of the site, respectively) whilst the deeper aquifer ranged between 2.68 – 3.02 mAHD (17.15 – 17.92 metres below the top of well casing, as measured at locations approximately 40 and 230 metres south of the project).</p> <p>Given the expected depth ranges for shallow and deeper groundwater aquifers outlined above and considering proposed excavations at the street level, there is a potential that groundwater will be encountered during the construction or operation phase.</p> <p>Groundwater flow direction for the shallow groundwater aquifer was inferred to be generally in a north-western direction based on the available data. It was noted that insufficient locations were installed into the deep groundwater aquifer to assess its groundwater flow direction.</p>

5. Site history

5.1 Historical aerial imagery

A review of the available historical aerial photographs was undertaken for the site and nearby areas with reviewed prints presented in Appendix B. The existing Sydney Terminal Building and western forecourt area are known to have been first constructed circa 1906 and were present on the 1930 aerial photograph. The site overall appeared unchanged in terms of its land use since the 1930 photograph until present times. It is expected that the existing Sydney Terminal Building was subject to various internal refurbishment works and alterations with relatively minor structural additions between 1930 and 2022.

Based on the earliest 1930 aerial photograph most areas surrounding the site have been developed by this time, with Belmore Park situated to the north/north-east, various commercial and industrial properties located to the north/north-west across bounding streets, commercial/residential properties situated broadly to the east and west/south-west with railway corridor land adjoining the site to the south. Surrounding built-up areas were progressively re-developed and upgraded throughout the 20th century with numerous infrastructure upgrades which have taken place (i.e. light rail, roads, metro etc.) and various high-rise commercial/residential buildings developed in the vicinity of the site.

5.2 NSW EPA and Department of Defence database search

A review of the NSW EPA and Department of Defence databases was undertaken for the site and nearby areas. Reviewed information also included records relating to any known PFAS Investigation & Management Programs within the area.

Several records were identified for properties within approximately one kilometre of the site. These included two service station sites (approximately 330m to the south-east and 690m to the west), a drycleaner (820m to the north-east), an Ausgrid Road Reserve (145m to the south-east) and a property associated with chemical industry which is currently regulated under the *Contaminated Land Management Act 1997* (CLM Act). These premises have been listed under section 60 of the CLM Act. Under Section 60 a person whose activities has contaminated land, or a landowner whose land has been contaminated, is required to notify the EPA when they become aware of the contamination and if certain conditions are met. Based on the distance of the above properties from the project area and the anticipated maximum depth of proposed excavations it is highly unlikely that these would present a risk to the project.

A review of the Environmental Protection Licenses (EPL) issued by the EPA under the POEO Act identified several current and former licenses within the buffer area. Three were related to current and former rail activities onsite including generation of power from a former gas works located 470 metres to the south-west. The majority of licensed and delicensed activities in the vicinity of the site indicated as still being regulated by the EPA are related to the generation of “Hazardous, Industrial or Group A - Waste Generation or Storage”. Given the proximity of these licensed properties to the project area it is considered unlikely that activities associated with these properties would present a risk to the project.

Several Department of Defence and Fire and Rescue NSW premises were also identified within the reporting buffer; however, these properties were located greater than 600m from the project and are not expected to pose a risk to the project.

5.3 Historical business directory search

Historical business records and other relevant information were reviewed for the site and nearby areas as part of this assessment with information primarily sourced from the Land Insight report (see Appendix B).

Historical potentially contaminating activities and businesses were identified to have been in operation on several neighbouring properties within 200 metres of the site at various times since at least 1930s. These included namely dry cleaners, motor garages, petrol and service stations, printing, and photography as well as textile and tannery manufacturing premises.

Current records for the surrounding area indicated several printing and photography businesses, a dry cleaner and a textile and tannery premises under current operation within 200 metres of the site.

Based on the nature of some of these activities and business there is a possibility that these could present a potential risk from contamination to the project. Associated potential risks will be further assessed during an intrusive investigation which is proposed across the anticipated areas of excavation and soil disturbance in relation to the project.

5.4 Previous investigations

Aurecon Australasia Pty Ltd and GHD Pty Ltd (5 June 2019). Central Station Main Works, Contamination Assessment - Design Report (AGJV 2019)

AGJV was commissioned by Laing O'Rourke to provide contamination assessment in relation to the Sydney Metro Central Station Main works project (CSM). The assessment targeted three distinct areas of anticipated works located within railway corridor directly south/south-west of the Sydney Terminal Building and 'the site'.

The purpose of this desktop assessment was to summarise the existing data within the available reports and provide preliminary inputs into the management of identified contamination during construction and detailed design of the CSM. The scope of work included detailed review of available contamination information for the project areas and re-assessment of the existing data with regards to potential human health and ecological risks. Studies and reports reviewed as part of this assessment were completed between 2016 and 2017.

In general, targeted investigation areas were historically used for railway activities for over 140 years. Three former ex-railway and associated gas works at Sydney Yard were identified (south-west of Platforms 14 and 15), which were reported to have been in operation between 1878 and 1905. Given the date the former gasworks were in operation and subsequent development of the Central Station precinct since, the locations of the former gasworks infrastructure are not well understood, and the locations currently considered are relatively uncertain.

Based on historical and current activities the following potential sources of contamination in relation to the CSM have been identified:

- Activities associated with railway use, which includes fill beneath platforms and ballast as fill along the rail lines.
- Historical gas works and associated activities in proximity of Central Station south of the platforms.
- Leaks and spills from fuel storage and infrastructure from a service station situated on Regent Street located about 600 metres to the south-west of the CSM project site.

Several soil and groundwater sampling and analytical programs were completed as part of previous studies in relation to targeted investigation areas. A figure extracted from the AGJV report showing investigation locations as part of previous studies is included in Appendix A (Figures). In summary, these included sampling from a total of 36 soil boreholes and 20 groundwater wells. Boreholes were advanced to depths ranging between 8.1 – 45.1 metres below the ground level (mbgl). The soil stratigraphy observed in the boreholes generally comprised:

- Fill materials identified present from surface to depths ranging between 0.3 – 3.9 mbgs consisting of brown/grey gravels, sand, and gravelly clays, with inclusions that comprised sandstone fragments, bricks, bitumen, ash, and coal.

- Natural alluvium/residual soils encountered below the fill at depths ranging typically between 0.3 – 9.6 mbgs which generally comprised orange-brown sands/clayey sands and orange-brown/grey sandy gravelly clays with ironstone gravel inclusions.
- Bedrock commenced typically from depths ranging between 1.4 – 6.5 mbgl. In one location bedrock was not encountered to depth of approximately 17 mbgl.

Groundwater conditions encountered beneath the project area were summarised as follows:

- It was concluded that groundwater was encountered in two separate underlying aquifers. A shallow aquifer within the alluvium and residual soil profiles, followed by a deeper aquifer in the sandstone bedrock profile. The shallow aquifer was noted to range between 14.725 – 19.785 mAHD (i.e. 3.05 – 10.685 metres below the top of well casing, as measured at locations approximately 170 m south-east and 135 m south from the Sydney Terminal Building) whilst the deeper aquifer ranged between 2.68 – 3.02 mAHD (17.15 – 17.92 metres below the top of well casing, as measured at locations approximately 40 and 230 m south from the Sydney Terminal Building).
- Groundwater flow direction for the shallow groundwater aquifer was inferred to be generally in a north-western direction based on the available data. It was noted that insufficient locations were installed into the deep groundwater aquifer to assess its groundwater flow direction.

Soil and groundwater samples were analysed for a range of COCs that included: heavy metals (arsenic, cadmium, chromium, copper, lead, mercury, nickel and zinc); total recoverable hydrocarbon (TRH); monocyclic aromatic hydrocarbons (BTEX); polycyclic aromatic hydrocarbons (PAHs); organochlorine and organophosphorus pesticides (OCPs & OPPs); polychlorinated biphenyls (PCBs); phenols and asbestos in soil as well as volatile and semi-volatile organic compounds (VOCs and SVOCs), PFAS (Perfluoroalkyl and Polyfluoroalkyl Substances), cyanide and ammonia in groundwater.

AGJV 2019 made the following conclusions:

- Exceedances of PAHs and management limits were reported at a number of investigation locations for samples collected from shallow fill up to 1.0m depth. Exceedances indicated potential presence of health risks to metro infrastructure construction workers and future infrastructure operation workers.
- Given that sub-surface leakage of petroleum compounds has not been reported within the project footprint and Central Station and that there were no exceedances in soil samples of health screening levels (HSLs) adopted from assessment criteria presented in NEPM (2013). The exceedance of management limits in shallow soil samples are not considered to require additional environmental management.
- Asbestos was encountered within fill and was the potential for inhalation of fibres during the construction and operational maintenance works without appropriate control measures.
- Where groundwater is extracted for the purposes of assessment, construction or long-term management; chemical analysis will be necessary to assess risks and disposal requirements. Chemical analysis is advised to incorporate as a minimum testing for the presence of volatile hydrocarbons, metals and ammonia.
- Groundwater and seepage water within the investigation area generally met Sydney Water's acceptance standard for trade wastewater except for pH and zinc. AGJV advised to consider treatment of groundwater seepage during the construction.

6. Areas of environmental concern

Based on the review of available site information, including site history, the following APECs and associated CoPCs were identified which may pose a potential risk from contamination during construction activities (land disturbance) and potentially during operation (maintenance) of the project, without mitigation measures in place.

Six APECs have been identified based on our desktop assessment and review of available site information. APECs mainly relate to past and present activities onsite and in the immediate surroundings and areas of potential historical uncontrolled filling or ground disturbance.

Potential sources of contamination, APECs and CoPCs are summarised in Table 6-1 below and are further shown in Appendix A (Figures).

Table 6-1 Summary of APECs and contaminants of potential concern

Area of potential concern	Potential contamination source	CoPCs ¹
APEC 1: Onsite Site wide	Fill material is expected to be encountered throughout the site area. Uncontrolled and potentially contaminated fill material may have been imported/placed as part of various activities on and around the site, including construction of surrounding roads, infrastructure upgrades etc.	Heavy metals, TRHs, BTEXN, PAHs, OCPs, OPPs, PCBs and ACM.
APEC 2: Onsite Site wide	Hazardous building materials may potentially be present as a result of past refurbishment works and poor demolition practices on site that may have resulted in impacts to surficial shallow soils.	ACM, lead and PCBs.
APEC 3: Onsite Diesel generator within the western loading dock	Fuel storage.	TRHs, BTEX, and heavy metals.
APEC 4: Onsite Transformer room in the western loading dock	Currently present/previously existing infrastructure containing PCBs including potential localised PCB-containing oil spills or leaks.	PCBs and TRHs.
APEC 5: Offsite Railway station platforms and railway corridor adjoining the site area to the south.	Railway related activities.	Heavy metals, TRHs, nitrates, ammonia, phenolics, and asbestos.
APEC 6: Site wide and offsite Current and historical potentially contaminating activities site wide and on neighbouring properties within 200 metres of the site.	Potentially contaminating activities including former gasworks, motor garages, petrol and service stations, dry cleaners, printing and photography, textile, and tannery manufacturing.	Heavy metals, TRHs, BTEXN, PAHs. Related to gasworks only: ammonia, cyanide, nitrate, sulfide, thiocyanate, phenolics, heavy metals (including aluminium, antimony, barium, iron, manganese, selenium, silver, and vanadium) and coke.

Table Notes:

1. Contaminants of potential concern: Benzene, toluene, ethyl benzene, xylenes and naphthalene (BTEXN), total recoverable hydrocarbons (TRH), polycyclic aromatic hydrocarbons (PAH), volatile organic compounds (VOCs), semi-volatile organic compounds (SVOCs), Heavy Metals 8 (arsenic, cadmium,

chromium, copper, lead, nickel, mercury and zinc), organochlorine pesticides (OCPs), organophosphate pesticides (OPPs), herbicides (phenoxy), polychlorinated biphenyl (PCBs), Per- and poly-fluoroalkyl substances (PFAS), asbestos containing materials (ACM), Perchloroethylene (PERC), trichloroethylene (TCE), Vinyl chloride (VC).

7. Impact assessment

7.1 Construction

Based on the findings of this assessment six APECs (Table 6-1) have been identified that present a potential risk from contamination to the project. It should be noted that potential for complete exposure pathways relevant to contamination sources/APECs located offsite is relatively low given the anticipated maximum depth of proposed excavations as part of the construction.

The project includes excavation to approximately two metres below the surface and as such there is a potential for uncontrolled fill material to be encountered during the proposed works. The uncontrolled fill material from unknown sources may represent a potential risk from contamination during the construction phase of the project. The areas of proposed excavation are further shown in Appendix A (Figures). Based on the information included in the Resource Efficiency Chapter 19 of the EIS, approximately 1,100 m³ of excess soil will be produced and will require management during the construction phase.

Construction workers carrying out excavations may potentially become exposed to contaminated soil and/or groundwater. Activities where workers could potentially become exposed include activities such as: piling, trenching, excavations for lift pits and footings, installation of services etc.

Potential presence of contamination in the sub-surface is not expected to prohibit the project and associated construction activities. However, appropriate mitigation measure and administrative controls would need to be put in place in order to manage any potential risks from contamination. Current site contamination conditions are largely unknown and further assessment is proposed to be undertaken via intrusive methods and analysis of samples across the anticipated areas of excavation. Results of this assessment will be further used to evaluate the existing potential risks from contamination in soil and/or groundwater prior to construction works taking place. The analytical data collected as part of this assessment would also provide information supporting the indicative waste classification of soils proposed to be excavated and to develop soil management practices.

Given the expected depth ranges for shallow and deeper groundwater aquifers (refer to Section 4.3) and considering proposed excavations at the street level, there is a potential that groundwater may be encountered during construction. Depth to standing groundwater level beneath the site is expected to be confirmed during the proposed intrusive investigation and the need for a dewatering management plan (DMP) as part of the construction works will be ascertained.

It is expected that most contamination risks to construction and/or maintenance workers can be mitigated via a construction environmental management plan (CEMP) to be prepared by the construction contractor for the project. The CEMP should detail works method to identify, manage, handle, and dispose of any contaminated materials or wastes as part of the proposed works. Depending on the outcomes of proposed intrusive investigation a dedicated contaminated land management plan (CLMP) may be warranted.

7.2 Operation

Potentially contaminated soil and/or groundwater are not expected to require management during normal operations. It should be noted that waste management protocols for the construction phase (i.e. as part of CEMP and waste management plan) should include provisions with regards to impacted soil prohibiting its use/re-use in accessible areas.

Most areas of the site will be covered with a hardstand following completion of the construction phase. Any potentially impacted fill material, that is not encountered during the construction phase, will remain in-situ. This effectively is expected to remove the majority of exposure pathways to contaminated soil which may remain present in-situ post construction.

Ongoing dewatering or management of potentially contaminated groundwater is not expected to be required during normal operations following completion of construction works as part of the project.

Any proposed or scheduled maintenance works or activities during normal operations will need to consider the associated potential risks from sub-surface contamination which may be present on a case-by-case basis.

8. Mitigation measures

This section provides a summary of mitigation measures to monitor and manage any potential soil and/or groundwater impacts described in Section 7.

Table 8-1: Mitigation measures for groundwater, soil and contamination impacts

Ref	Impact / Uncertainty	Environmental management measure	Timing
GSC01	Impact contamination	<p>The Soils and Water Management Plan (SWMP) will:</p> <ul style="list-style-type: none"> Identify all reasonably foreseeable risks relating to soil erosion, soil contamination, asbestos and acid sulfate soils associated with undertaking the activity Describe how these risks will be managed and minimised including the management of potential acid sulfate soils and potential contamination Include the required processes/procedures for excavation, handling, storage, and transport of sediment and arrangements for managing pollution risks associated with spillage or contamination <p>Relevant control measures required during dewatering activities including PPE, monitoring and/or licencing requirements for water discharge will be included in the SWMP.</p>	Pre-construction
GSC02	Uncertainty contaminated soil	Further investigation and analysis across the anticipated areas of excavation will be undertaken to evaluate risks to human health and/or the environment and recommend any additional management measures prior to excavation works taking place.	Pre-construction
GSC03	Uncertainty Unexpected conditions	Management of contaminated soil identified during construction will be undertaken in accordance with an Unexpected Finds Protocol (UFP). The UFP should specifically outline management procedures that should be undertaken if indicators of contamination (i.e., asbestos, stained or odorous material) are identified during construction activities.	Construction
GSC04	Uncertainty Acid sulfate soils	Where soil requires excavation beyond the underlying groundwater level, testing will be carried out to determine the presence of actual and/or potential acid sulfate soils. If acid sulfate soils are encountered, they will be managed in accordance with the Acid Sulfate Soil Manual (ASSMAC, 1998).	Construction

9. Evaluation of contamination risks

This section provides an evaluation of contamination risks following implementation of the management measures as outlined in Section 8 above. An evaluation of potential risks from contamination is presented in Table 9-1 below.

Table 9-1: Evaluation of potential residual risks

Potential contamination risk prior to implementing mitigation measures	Relevant management measures	Potential risk
Exposure to potentially contaminated soil.	<p>Current site contamination conditions and associated risks are largely unknown constituting a knowledge/data gap which is proposed to be managed via further assessment utilising intrusive investigation methods and analysis of samples across the anticipated areas of excavation. If there's an unexpected contamination issue identified during this assessment, then any potential areas with elevated CoPC concentrations in soil are to be assessed further through sampling with further management measures to be advised by a qualified person.</p> <p>Potential contamination risks to construction and/or maintenance workers are expected to be mitigated primarily via a CEMP to be prepared by the construction contractor for the project. The CEMP should detail works method to identify, manage, handle, and dispose of any contaminated materials or wastes as part of the proposed construction works and must have an unexpected finds protocol (UFP). CEMP should also outline appropriate safety procedures and precautions during ground disturbance activities including use of personal protective equipment (PPE) by relevant construction and maintenance personnel.</p> <p>Areas of known contaminated soil should not be left accessible to unauthorised personnel or general public. Most areas of the site will be covered with a hardstand post construction. Any potentially impacted soil/fill material, that is not encountered during the construction phase, will remain in-situ. This effectively is expected to remove most potentially complete pathways to any contaminated soil that may remain in-situ post construction.</p> <p>Any proposed or scheduled maintenance works or activities during normal operations will need to consider the associated potential risks from sub-surface contamination which may be present on a case-by-case basis.</p>	Low
Exposure to potentially contaminated groundwater.	<p>Prior to commencing construction, depth to standing groundwater level beneath the site will be confirmed from the proposed intrusive investigation and the need for a DMP as part of the construction works will be ascertained.</p> <p>If groundwater extraction for the purposes of construction or long-term management is required, then sampling and laboratory analysis will be necessary to assess the risks from presence of any elevated CoPCs concentrations in groundwater and disposal requirements.</p>	Low


10. References

- Aurecon Australasia Pty Ltd and GHD Pty Ltd (AGJV 2019). Central Station Main Works, Contamination Assessment - Design Report. Dated: 5 June 2019
- Land Insight Due Diligence Insight Report: Central Station Surry Hills, NSW. Dated 6 September 2022.
- Transport for NSW Sydney Terminal Building Revitalisation Project, Scoping Report: Gadigal Country of the Eora Nation. Dated June 2022. Prepared by Transport for NSW and Arup.
- Transport for NSW Sydney Terminal Building Revitalisation: Biodiversity Development Assessment Report Waiver Request. Draft. Dated 30 June 2022. Prepared by Arup.
- Aurecon Sydney Terminal Building Revitalisation Project: Optioneering/Value Engineering Report (Rev 0). Transport for NSW. Dated 5 August 2022.
- National Environment Protection Council, *National Environment Protection (Assessment of Site Contamination) Measure* (NEPM) 1999, 2013 amendment.
- NSW EPA 2020, Guidelines for Consultants Reporting on Contaminated Land.
- NSW EPA 2017, Guidelines for the NSW Site Auditor Scheme (3rd edition).
- DEC 2007, Guidelines for the Assessment and Management of Groundwater Contamination.
- NSW EPA, November 2014 Waste Classification Guidelines and Addendum, Part 1 Classifying Waste.
- NSW Contaminated Land Management Act 1997 (CLM Act).
- NSW Contaminated Land Management Amendment Act 2008 No 111.
- NSW The Protection of the Environment Operations Act 1997 No156 (POEO Act).
- NSW Waste Avoidance and Resource Recovery Act 2001.

11. Appendices

Appendix A – Figures

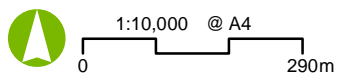


 The site boundary



P:\GIS\Project-4\project\Redfern_Station_NovoRail\Central_Precinct_EIS_Fig1_Site_Layout.mxd\JOB No. 08-12-22\CI\Shen\Rev 0

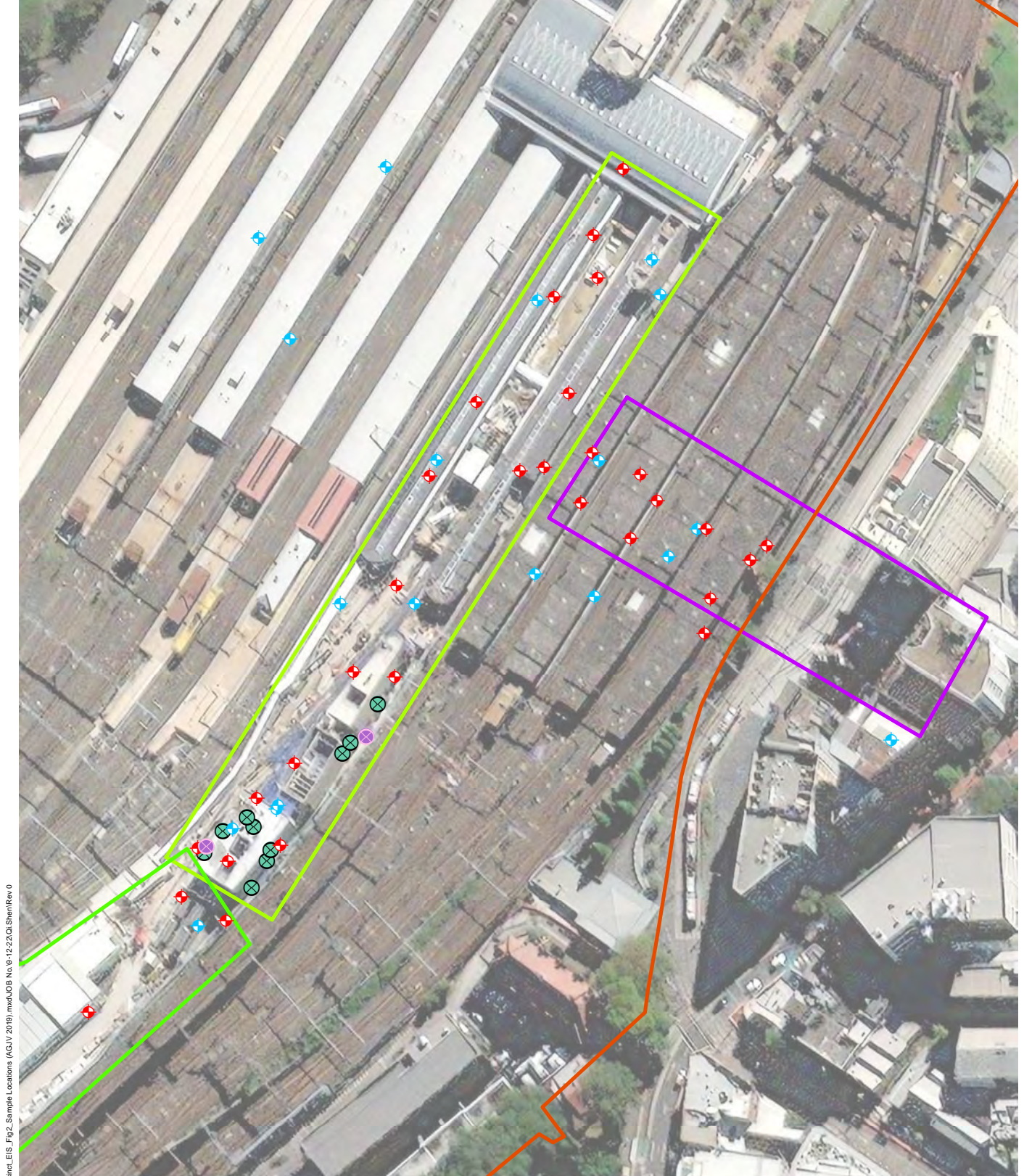
Source: Aurecon, TfNSW, NSW Spatial Services, DPE, Esri



Projection: GDA 1994 MGA Zone 56

Sydney Terminal Building Revitalisation Project

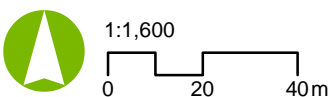
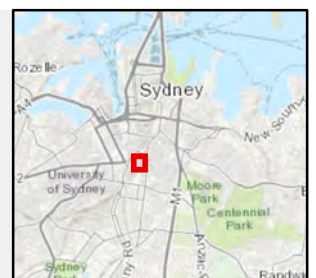
FIGURE 1: Site Location Plan



P:\GIS\Project4\project\Redfern_Station_NovoRail\Central_Precinct_EIS_Fig2_SampleLocations (AGJV 2019).mxd\JOB No. 9-1223QJ.Shen\Rev 0

- Central walk
- Metro box
- central station
- Sydney Yard, Porject Access Area

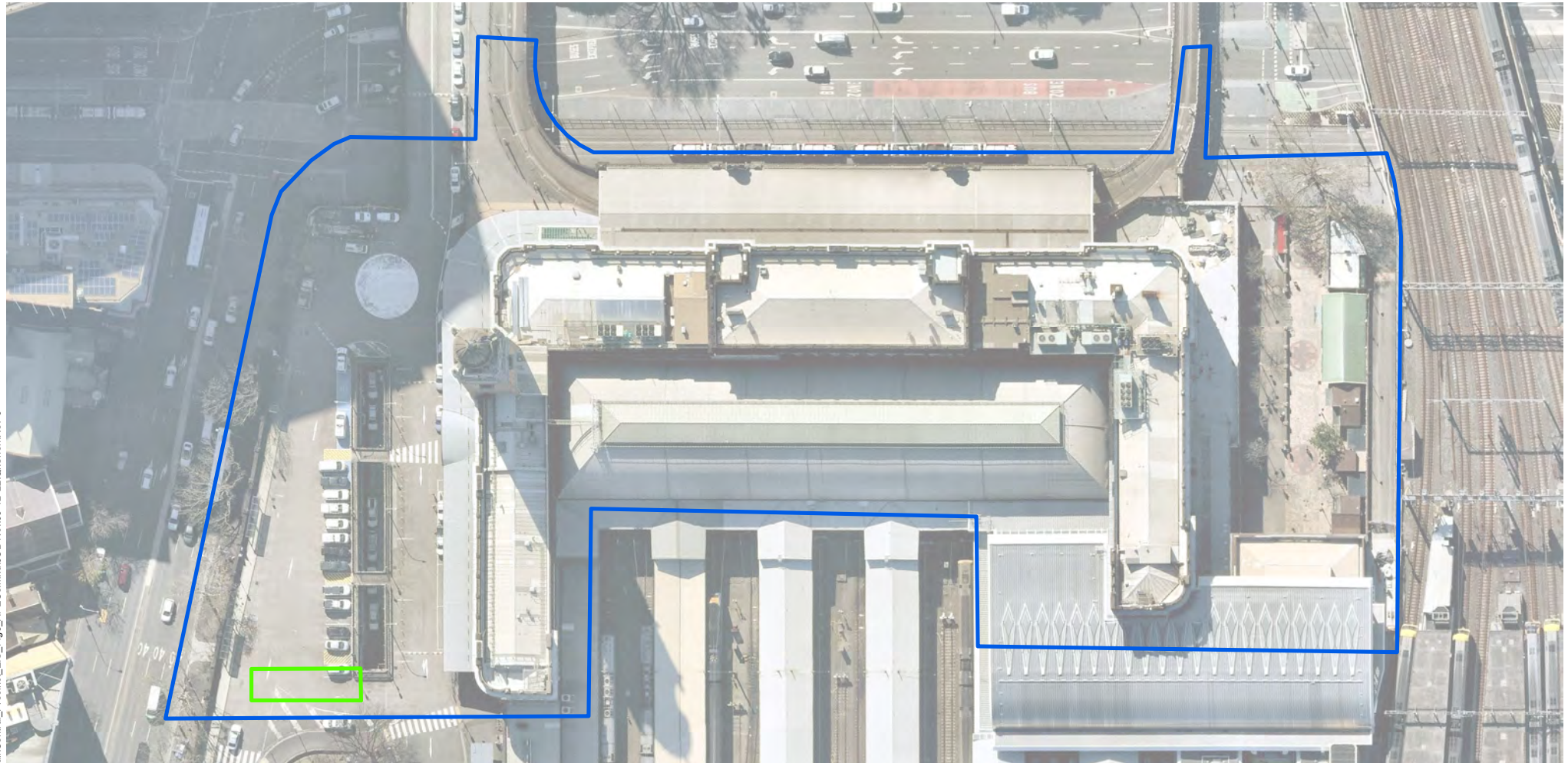
- ◆ Borehole
- ◆ Monitoring Well
- ⊗ Non-Destructive Drilling
- ⊗ Slit Trenches



Projection: GDA 1994 MGA Zone 56

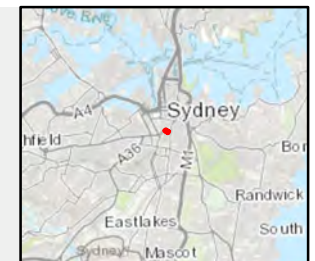
Sydney Terminal Building Revitalisation Project

FIGURE 2: Sample Locations (AGJV 2019)



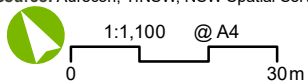
- The site boundary
- APEC 3 and 4

- APEC 1 - Fill material of unknown origin (site wide)
- APEC 2 - Hazardous building materials (site wide)
- APEC 3 - Diesel Generator room (see figure)
- APEC 4 - Transformer Room (see figure)
- APEC 5 - Railway station platforms and railway corridor
- APEC 6 - Current and historical commercial/industrial activities (site wide & neighbouring properties)



P:\GIS\Project-4\project\Redfern_Station_NovoRail\Central_Precinct_EIS_Fig3_APECs.mxd\JOB No.109-12-22\QI_ShenRev 0

Source: Aurecon, TfNSW, NSW Spatial Services, DPE, Esri



Projection: GDA 1994 MGA Zone 56

Sydney Terminal Building Revitalisation Project

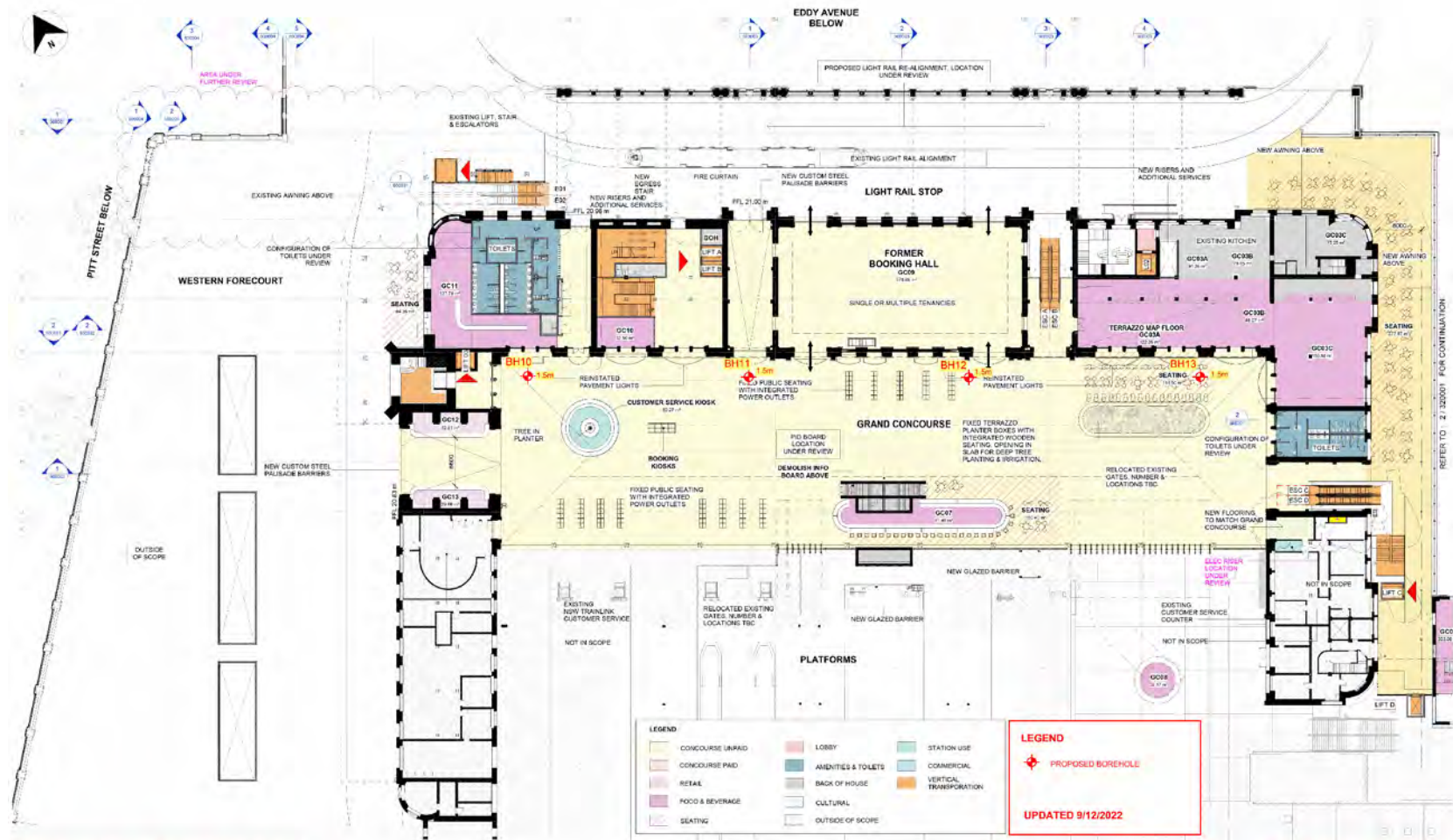
FIGURE 3: Areas of Potential Concern



Diagram illustrating a track layout with a 1:950 scale section and a 25m section.

Sydney Terminal Building Revitalisation Project

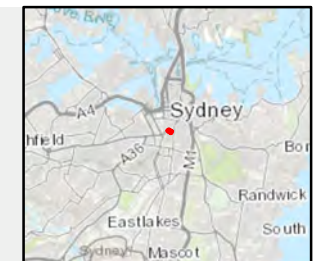
FIGURE 4a: Areas of proposed excavation and sampling



DRAWING COLOUR CODED - PRINT ALL COPIES IN COLOUR

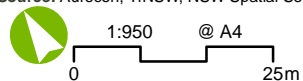
FOR REVIEW AND COMMENT

- ◆ Borehole
- Test pit



P:\GIS\Project-4\project\Redfern_Station_NovoRail\Central_Precinct_EIS_Fig4b_Excavation_and_sampling.mxd\JOB No. 09-12-22\Q.Shen\Rev 0

Source: Aurecon, TfNSW, NSW Spatial Services, DPE, Esri

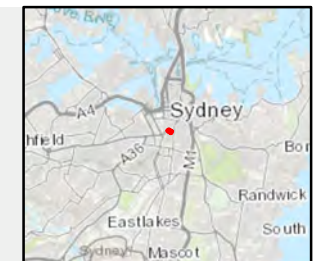



Projection: GDA 1994 MGA Zone 56

Sydney Terminal Building Revitalisation Project
FIGURE 4b: Areas of proposed excavation and sampling



Source: Aurecon, TfNSW, NSW Spatial Services, DPE, Esri



Sydney Terminal Building Revitalisation Project

FIGURE 4c: Areas of proposed excavation and sampling

Appendix B – Due Diligence Report (Land Insight 2022)


Due Diligence Insight Report

Central Station
Surry Hills, NSW

6 September 2022

Report n°:
LI-2919 DDR





Understanding your report

Your Report has been produced by Land Insight and Resources (Land Insight).

Your Report is based on information available from public databases and sources at the date of reporting. The information gathered relates to land that is within a 200 to 2000m radius (buffer zone) from the boundaries of the Property. A smaller or larger radius may be applied for certain records (as listed under records and as shown in report maps).

While every effort is made to ensure the details in your Report are correct, Land Insight cannot guarantee the accuracy or completeness of the information or data provided.

The report provided by Land Insight includes data listed on page 4 (table of contents). All sources of data and definitions are provided in the Product Guide (Attached). For a full list of references, metadata, publications or additional information not provided in this report, please contact info@landinsight.co

The report does not include title searches; dangerous good searches or; property certificates (unless requested); or information derived from a physical inspection, such as hazardous building materials, areas of infilling or dumping/spilling of potentially contaminated materials. It is important to note that these documents and an inspection can contain information relevant to contamination that may not be identified by this Report.

Due to the ongoing nature of database development and frequency of updates provided by various state government regulators the data displayed within this report is only current from date of production.

This Report, and your use of it, is regulated by Land Insight's Terms and Conditions (See Land Insight's Product Guide).

Index

1.1 SENSITIVE RECEPTORS Map 1.1 (200m Buffer)	1
1.2 PLANNING CONTROLS Map 1.2 (onsite)	2
Zoning	2
Environmental Planning Instruments	2
Other Planning Information	2
1.3 HERITAGE Map 1.3 (200m Buffer)	2
State and Local Heritage.....	2
Australian Heritage Database	3
1.4 SOIL AND LAND USE INFORMATION Map 1.4a/1.4b (onsite)	4
Soil Landscape.....	4
Salinity.....	4
Radon.....	4
Acid Sulfate Soil.....	4
National Acid Sulfate Soils Atlas	4
1.5 GEOLOGY AND TOPOGRAPHY Map 1.5 (onsite)	6
Geology	6
Naturally Occurring Asbestos Potential (NOA)	6
Topography	6
2.1 HYDROGEOLOGY AND GROUNDWATER BORES Map 2.1 (2000m Buffer)	7
Groundwater Bores	7
Groundwater Bores Driller Lithology Details.....	15
2.2 HYDROGEOLOGY AND OTHER BOREHOLES Map 2.2 (500m Buffer)	26
Groundwater Dependent Ecosystems (GDE)	26
Other Known Borehole Investigations (Coal Seam Gas (CSG), Petroleum Wells and Other Boreholes).....	26
3.1 CONTAMINATED LAND PUBLIC REGISTER Map 3.1 (1000m Buffer).....	54
Sites Notified as Contaminated to the EPA.....	54
Contaminated Land Record of Notices	54
3.2 LICENCES, APPROVALS & ASSESSMENTS Map 3.2 (500m Buffer)	55
Licences	55
Other Licences still Regulated by EPA	56
Clean Up and Penalty Notices	57
3.3 SITES REGULATED BY OTHER JURISDICTIONAL BODY Map 3.3 (2000m Buffer).....	57
Defence, Military Sites and UXO Areas	57
Former Gasworks Sites.....	58
PFAS Sites	58
National Pollutant Inventory (NPI).....	58
4.1 FORMER POTENTIALLY CONTAMINATED LAND Map 4.1 (500m Buffer).....	59
Contaminated Legacy Areas.....	59
Derelict Mines and Quarries	59
Historical Landfills.....	59
4.2 POTENTIALLY CONTAMINATING ACTIVITIES (PCA) Map 4.2 (200m Buffer)	60
Industries, businesses and activities that may cause contamination.....	60
4.3 HISTORICAL BUSINESS DIRECTORIES (not mapped)	62
1930 Historical Business Data.....	62
1940 Historical Business Data.....	63

1950 Historical Business Data..... 72

1965 Historical Business Data 84

1970 Historical Business Data 93

1980 Historical Business Data.....118

1990 Historical Business Data 126

2005 Historical Business Data 128

2010 Historical Business Data 131

2015 Historical Business Data..... 134

5.1 Natural Hazards Map 5.1 (500m Buffer)..... 138

 Erosion Risk..... 138

 Fire Hazard..... 138

 Flood Hazard 138

ATTACHMENTS

Attachment A - Report Maps

Attachment B - Historical Imagery

Land Insight Product Guide and Terms and Conditions

SUMMARY

	Section 1	PROPERTY SETTING	Identified
Sensitive Receptors Planning Control Heritage Soil and Land Information Geology and Topography			
	Section 2	HYDROGEOLOGY	Identified
Aquifer Groundwater Bores and Other Borehole investigations Groundwater Dependent Ecosystems (GDE) Hydrogeology Units Wetlands			
	Section 3	ENVIRONMENTAL REGISTERS LICENCES AND INCIDENTS	Identified
Contaminated Land Public Register Sites Regulate by Other Jurisdictional Body (Former Gaswork sites / PFAS sites) Licensing and Regulated Sites National Pollutant Inventory (NPI)			
	Section 4	POTENTIALLY CONTAMINATED AREAS	Identified
Former Potentially Contaminated Land Current and Historical Potentially Contaminating activities (PCA)			
	Section 5	NATURAL HAZARDS	Identified
Erosion risk Bushfire prone land Fire history Flood hazards			



Section 1 Property Setting



1.1 SENSITIVE RECEPTORS

Map 1.1 (200m Buffer)

Sensitive receptor	Category	Distance (m)	Direction
A Actors College Of Theatre & Television (ACTT)	Education	39.0	North-west
Anglican Church Sydney Diocese	Places of Worship and Religious Organisations	59.7	North-west
Christ Church St Laurence	Places of Worship and Religious Organisations	61.4	North-west
Belmore Park	Parks	67.8	North-east
Oxford College Sydney	Education	71.7	North-west
Churches of Christ in NSW	Places of Worship and Religious Organisations	103.3	North-west
Ultimo TAFE College	Education	110.3	West
Sydney Dental Hospital	Hospital and Health Care	118.2	South-east
Insearch UTS	Education	122.6	North-west
Victory College Of Arts & Media	Education	123.4	South-east
Academy Of Information Technology	Education	127.4	West
University Of Sydney Surry Hills Campus	Education	130.0	South-east
Abbey College Australia	Education	136.6	North
Kids Club Child Care Elizabeth Street	Child Care Services	143.4	North-east
Australian Institute Of Music	Education	164.1	South-east
UTS - Faculty of Design Architecture and Building	Education	172.7	West
Immanuel Presbyterian Church Sydney Incorporated	Places of Worship and Religious Organisations	178.4	South-west

1.2 PLANNING CONTROLS

Map 1.2 (onsite)

Zoning

Code	Zoning	Details
SP2	Infrastructure	Sydney Local Environmental Plan 2012
B8	Metropolitan Centre	

Environmental Planning Instruments

Type	Category	Details
CL1	Locality and Site Identification Map	Sydney Local Environmental Plan 2012
CL2	Special Character Areas Map	
LUT	Land Use and Transport Integration Map	
SAP	Sun Access Protection Map	
TAL	Public Transport Accessibility Level Map	

Other Planning Information

Type	Category	Details
Not identified	-	-

1.3 HERITAGE

Map 1.3 (200m Buffer)

State and Local Heritage

Site ID	Site Name	Type	Details	Distance (m)	Direction
5012230	Sydney Terminal and Central Railway Stations Group	State Heritage Register	Complex / Group	0.0	Onsite
1824	Central Railway Station group	State	Item - General	0.0	Onsite
5045569	Christ Church St Laurence Anglican Church and Pipe Organ	State Heritage Register	Built	25.0	North-west
1849	Christ Church St Laurence group	State	Item - General	26.1	North-west
1848	Former Lottery Office	Local	Item - General	26.1	North-west
1863	Commercial building 'Daking House'	Local	Item - General	26.2	North-west
1855	Former Parcels Post Office	Local	Item - General	28.7	South
1825	Belmore Park	Local	Item - General	44.5	North-east
1825	Belmore Park	Local	Item - General	51.9	North-east
1844	Commercial building group	Local	Item - General	55.0	North-west
1847	Former commercial building 'Orchard's Chambers'	Local	Item - General	55.0	North-west
1850	Marcus Clark Building, Sydney Technical College (Building W)	Local	Item - General	72.0	West
1846	Commercial building 'Station House'	Local	Item - General	73.3	North-west

Site ID	Site Name	Type	Details	Distance (m)	Direction
I843	Former commercial building 'Sutton Forest Meat'	Local	Item - General	92.1	North-west
I1469	Dental Hospital	Local	Item - General	97.5	South-east
5012153	Railway Square road overbridge	State Heritage Register	Built	115.3	West
I180	Railway Square underpass	State	Item - General	115.3	West
I845	Commercial building 'GIO Building'	Local	Item - General	119.4	North
I862	Former commercial building 'Australian Gaslight Co'	Local	Item - General	134.1	North
I1470	Former commercial building 'Metro Goldwyn Mayer'	Local	Item - General	134.3	South
I838	Great Southern Hotel	Local	Item - General	135.9	North-west
I2038	Commercial building (851-855 George Street)	Local	Item - General	138.3	West
I1533	Commercial building 'Hibernian House'	Local	Item - General	139.1	South-east
I2267	Former Farleigh Nettheim & Co Ltd Warehouse	Local	Item - General	142.1	South-east
C58	Albion Estate	Local	Conservation Area - General	152.9	South-east
I1546	Former warehouse 'General Merchants'	Local	Item - General	161.4	South-east
I861	Former fire engine house	Local	Item - General	162.5	North
I837	Mountbatten Hotel	Local	Item - General	164.0	North-west
I1574	Warehouse group	Local	Item - General	164.4	East
I2270	Former R. C. Henderson Ltd Factory	Local	Item - General	165.3	South
I866	Former Benevolent Society of NSW Hospital (175-179 Thomas Street)	Local	Item - General	168.5	North-west
I181	Former commercial building 'Canada House'	Local	Item - General	169.1	South-west
I182	Westpac Bank	Local	Item - General	178.3	South-west
I1573	Former commercial building 'Tooheys Offices'	Local	Item - General	180.4	East
I2027	Agincourt Hotel	Local	Item - General	184.7	West
I1486	Evening Star Hotel facade (368-372 Elizabeth Street)	Local	Item - General	190.5	South-east
I842	Former commercial building facades & external walls 'English's Chambers'	Local	Item - General	190.5	North
I860	Former Presbyterian Manse (461-463 Pitt Street)	Local	Item - General	197.3	North
I854	Commercial building 'Corporation Building'	State	Item - General	199.4	North

Australian Heritage Database

Site ID	Site Name	Type	Details	Distance (m)	Direction
106369	Sydney Cultural Crescent Rock Art	National Heritage List	Class = Indigenous	0	Onsite

Site ID	Site Name	Type	Details	Distance (m)	Direction
			Status = Assessment initiated by AHC		

Commonwealth Heritage List, National Heritage List and World Heritage Area.

1.4 SOIL AND LAND USE INFORMATION

Map 1.4a/1.4b (onsite)

Soil Landscape

Soil Landscape	REbt	Blacktown	Soil Group	Residual
Description	Landscape—gently undulating rises on Wianamatta Group shales. Local relief to 30 m, slopes usually >5%. Broad rounded crests and ridges with gently inclined slopes. Cleared Eucalypt woodland and tall open-forest (dry sclerophyll forest). Soils—shallow to moderately deep (>100 cm) hardsetting mottled texture contrast soils, red and brown podzolic soils (Dr3.21, Dr3.31, Db2.11, Db2.21) on crests grading to yellow podzolic soils (Dy2.11, Dy3.11) on lower slopes and in drainage lines. Limitations—localised seasonal waterlogging, localised water erosion hazard, moderately reactive highly plastic subsoil, localised surface movement potential.			
Soil Landscape	ALdc	Deep Creek	Soil Group	Alluvial
Description	Landscape- level to gently undulating alluvial floodplain draining the Hawkesbury Sandstone. Local relief <5 m, slopes <3%. Depositional floors of steeply dissected valleys of the Hornsby Plateau. Partially cleared tall open-woodland and weed infested tall open-forest and closed-forest. Soils- deep (>200 cm) Podzols (Uc2.2, Uc2.3) on well-drained terraces, Siliceous Sands (Uc1.2, Uc1.4) on current floodplain and Humus Podzols (Uc2.3) in low lying areas. Limitations- flooding, extreme soil erosion hazard, sedimentation hazard, localised very low fertility and permanently high watertables.			

Salinity

Salinity Hazard	Not identified	-
-----------------	----------------	---

Radon

Radon Level	Bq/m ³	7
-------------	-------------------	---

Typical radon levels in Australia are low and the values shown are the average values for each census district. For specific location, factors such as the local geology and house type could lead to different values. (ARPANSA).

Acid Sulfate Soil

ASS Risk Map (Table 1.4.1)	On the Property?	Within Buffer?
Class	Class 5	Class 2, Class 5

National Acid Sulfate Soils Atlas

Atlas of Australian ASS (Table 1.4.2)	Bn(p4)	ASS in inland lakes, waterways, wetlands and riparian zones	Probability of Occurrence	Low Probability of occurrence
--	--------	---	---------------------------	-------------------------------

Table 1.4.1. Classification scheme in the ASS Planning Maps

Class of Land as shown on ASS Planning Maps	
1	Any works.
2a	Works below the natural ground surface. Works by which the watertable is likely to be lowered.
2b	Works other than ploughing below the natural ground surface. Works by which the watertable is likely to be lowered.
3	Works more than 1 metre below the natural ground surface. Works by which the watertable is likely to be lowered more than 1 metre below the natural ground surface.
4	Works more than 2 metres below the natural ground surface. Works by which the watertable is likely to be lowered more than 2 metres below the natural ground surface.
5	Works within 500 metres of adjacent Class 1, 2a, 2b, 3 or 4 land that is below 5 metres Australian Height Datum and by which the watertable is likely to be lowered below 1 metre Australian Height Datum on adjacent Class 1, 2a, 2b, 3 or 4 land.

For each class of land, the maps identify the type of works likely to present an environmental risk if undertaken in the particular class of land. If these types of works are proposed, further investigation is required to determine if ASS are actually present and whether they are present in such concentrations as to pose a risk to the environment.

Table 1.4.2. Atlas of Australian Acid Sulfate Soils¹ (ASRIS) (CSIRO/NatCASS)

Probability of Occurrence of ASS ¹	
A	High Probability of occurrence - (>70% chance of occurrence in mapping unit)
B	Low Probability of occurrence - (6-70% chance of occurrence in mapping unit)
C	Extremely low probability of occurrence - (1-5% chance of occurrence in mapping unit)
D	No probability of occurrence - (<1% chance of occurrence in mapping unit)
x	Disturbed ASS¹ terrain - (ASS ¹ material present below urban development).
u	Unclassified - (Insufficient information to classify map unit)
Zones	
a	Potential acid sulfate soil material and/or Monosulfidic Black Ooze (MBO).
b, c	Potential acid sulfate soil generally within upper 1 m.
c, d, e	ASS ¹ generally within upper 1 m.
f	ASS ¹ generally below 1 m from the surface
g	ASS ¹ , generally below 3 m from the surface.
h	ASS ¹ generally within 1 m of the surface.
i, j	ASS ¹ generally below 1 m of the surface.
k	ASS ¹ material and/or Monosulfidic Black Ooze (MBO).
l, m, n, o, p, q	ASS ¹ generally within upper 1 m in wet / riparian areas.
Subscripts to codes	
(a)	Actual acid sulfate soil (AASS) = sulfuric material.
(p)	Potential acid sulfate soil (PASS) = sulfidic material.
(q)	Monosulfidic Black Ooze (MBO) is organic ooze enriched by iron monosulfides.
Confidence levels	
(1)	All necessary analytical and morphological data are available
(2)	Analytical data are incomplete but are sufficient to classify the soil with a reasonable degree of confidence
(3)	No necessary analytical data are available, but confidence is fair, based on a knowledge of similar soils in similar environments
(4)	No necessary analytical data are available, and classifier has little knowledge or experience with ASS, hence classification is provisional

¹Acid Sulfate Soils (ASS) are all those soils in which sulfuric acid may be produced, is being produced, or has been produced in amounts that have a lasting effect on main soil characteristics (Pons 1973). Acid sulfate soil (ASS) may include PASS or AASS + PASS. Potential acid sulfate soil (PASS) = sulfidic material. Actual acid sulfate soil (AASS) = sulfuric material.

1.5 GEOLOGY AND TOPOGRAPHY

Map 1.5 (onsite)

Geology

Map Sheet	Code	Formation	Age	Group	Dominant Lithology	Description
Sydney 1:100,000 Geological Sheet	Twia	Ashfield Shale	Middle Triassic (base) to Middle Triassic (top)	Wianamatta Group	Shale	Black to light grey shale and laminite.

Naturally Occurring Asbestos Potential (NOA)

Category	On the Property?	Within Buffer?
Not identified	-	-

Topography

Topography	12-20 mAHD
------------	------------



Section 2 Hydrogeology



2.1 HYDROGEOLOGY AND GROUNDWATER BORES

Map 2.1 (2000m Buffer)

	On the Property?	Within Buffer?
Aquifer Type	Porous, extensive highly productive aquifers	Porous, extensive highly productive aquifers
Drinking Water Catchments	Not identified	Not identified
Protected Riparian Corridor	Not identified	Not identified
UPSS Environmentally Sensitive Zone	Sydney Coast – Georges River	Sydney Coast – Georges River
Wetlands	Not identified	Estuarine water body

Groundwater Bores

Map ID	Groundwater Bore ID	Authorised Purpose	Completion Date	Drilled Depth (m)	Final Depth (m)	SWL (m)	Salinity (mg/l)	Yield (L/s)	Distance (m)	Direction
89	GW113879	Monitoring	25/07/2003	5.3	5.3	<Null>	<Null>	<Null>	405.2	South-west
70	GW113860	Monitoring	16/09/2003	6.5	6.5	<Null>	<Null>	<Null>	425.3	South-west
83	GW113873	Monitoring	26/07/2003	6.0	6.0	<Null>	<Null>	<Null>	429.9	South-west
84	GW113874	Monitoring	19/09/2003	7.0	7.0	<Null>	<Null>	<Null>	431.1	South-west
65	GW113855	Monitoring	22/07/2003	5.0	5.0	<Null>	<Null>	<Null>	431.5	South-west
66	GW113856	Monitoring	23/07/2003	6.2	6.2	<Null>	<Null>	<Null>	432.5	South-west
67	GW113857	Monitoring	23/07/2003	6.0	6.0	<Null>	<Null>	<Null>	433.6	South-west

Map ID	Groundwater Bore ID	Authorised Purpose	Completion Date	Drilled Depth (m)	Final Depth (m)	SWL (m)	Salinity (mg/l)	Yield (L/s)	Distance (m)	Direction
68	GW113858	Monitoring	19/09/2003	6.3	6.3	<Null>	<Null>	<Null>	433.6	South-west
58	GW109500	Monitoring	1/03/2007	4.8	4.8	2.3	<Null>	<Null>	434.1	South-west
85	GW113875	Monitoring	30/07/2003	7.5	7.5	<Null>	<Null>	<Null>	434.2	South-west
94	GW113884	Monitoring	20/08/2004	6.8	6.8	<Null>	<Null>	<Null>	434.2	South-west
99	GW113889	Monitoring	5/10/2004	6.7	6.7	<Null>	<Null>	<Null>	436.9	South-west
98	GW113888	Monitoring	5/10/2004	5.5	5.5	<Null>	<Null>	<Null>	437.5	South-west
103	GW113893	Monitoring	11/10/2005	8.5	8.5	<Null>	<Null>	<Null>	439.7	South-west
93	GW113883	Monitoring	20/08/2004	6.1	6.1	<Null>	<Null>	<Null>	440.1	South-west
102	GW113892	Monitoring	9/10/2005	7.0	7.0	<Null>	<Null>	<Null>	441.2	South-west
97	GW113887	Monitoring	5/10/2004	5.7	5.7	<Null>	<Null>	<Null>	442.2	South-west
101	GW113891	Monitoring	9/10/2005	6.8	6.8	<Null>	<Null>	<Null>	442.7	South-west
95	GW113885	Monitoring	20/08/2004	7.0	7.0	<Null>	<Null>	<Null>	443.7	South-west
100	GW113890	Monitoring	9/10/2005	6.0	6.0	<Null>	<Null>	<Null>	444.3	South-west
69	GW113859	Monitoring	15/09/2003	6.1	6.1	<Null>	<Null>	<Null>	446.3	South-west
92	GW113882	Monitoring	20/08/2004	6.1	6.1	<Null>	<Null>	<Null>	446.3	South-west
96	GW113886	Monitoring	1/10/2004	5.8	5.8	<Null>	<Null>	<Null>	447.2	South-west
91	GW113881	Monitoring	20/08/2004	6.1	6.1	<Null>	<Null>	<Null>	447.2	South-west
88	GW113878	Monitoring	7/11/2003	7	7	<Null>	<Null>	<Null>	463.7	South-west
87	GW113877	Monitoring	28/07/2003	5.5	5.5	<Null>	<Null>	<Null>	468.8	South-west
86	GW113876	Monitoring	25/07/2003	7.8	7.8	<Null>	<Null>	<Null>	474.6	South-west
82	GW113872	Monitoring	16/09/2003	8	8	<Null>	<Null>	<Null>	479.0	South-west
81	GW113871	Monitoring	8/11/2003	6	6	<Null>	<Null>	<Null>	487.8	South-west
80	GW113870	Monitoring	7/11/2003	4.8	4.8	<Null>	<Null>	<Null>	489.8	South-west
71	GW113861	Monitoring	30/07/2003	6.5	6.5	<Null>	<Null>	<Null>	490.8	South-west
79	GW113869	Monitoring	29/07/2003	6	6	<Null>	<Null>	<Null>	492.4	South-west
78	GW113868	Monitoring	18/02/2014	3.7	3.7	<Null>	<Null>	<Null>	494.5	South-west
77	GW113867	Monitoring	22/07/2003	3.5	3.5	<Null>	<Null>	<Null>	497.2	South-west
76	GW113866	Monitoring	18/02/2003	3	3	<Null>	<Null>	<Null>	499.3	South-west
75	GW113865	Monitoring	21/07/2003	6.5	6.5	<Null>	<Null>	<Null>	500.6	South-west
74	GW113864	Monitoring	22/07/2003	4.5	4.5	<Null>	<Null>	<Null>	502.7	South-west

Map ID	Groundwater Bore ID	Authorised Purpose	Completion Date	Drilled Depth (m)	Final Depth (m)	SWL (m)	Salinity (mg/l)	Yield (L/s)	Distance (m)	Direction
90	GW113880	Monitoring	20/08/2004	5	5	<Null>	<Null>	<Null>	503.9	South-west
73	GW113863	Monitoring	16/09/2003	4.6	4.6	<Null>	<Null>	<Null>	505.5	South-west
72	GW113862	Monitoring	28/07/2003	3.8	3.8	<Null>	<Null>	<Null>	507.6	South-west
56	GW109501	Monitoring	1/03/2007	6	6	2.3	<Null>	<Null>	518.6	West
59	GW109502	Monitoring	1/03/2007	6.4	6.4	2.18	<Null>	<Null>	545.6	South-west
57	GW109503	Monitoring	1/03/2007	5.2	5.2	2.24	<Null>	<Null>	552.3	South-west
41	GW109648	Monitoring	3/05/2008	6.2	6.2	5.23	<Null>	0.5	582.4	West
42	GW109649	Monitoring	3/05/2008	7.2	7.2	2.95	<Null>	1	604.3	West
39	GW109646	Monitoring	3/05/2008	8.2	8.2	5.93	<Null>	1	614.5	West
137	GW200690	Household	20/12/2007	<Null>	6	<Null>	<Null>	<Null>	685.9	East
134	GW102476	Monitoring	1/01/1999	<Null>	4	<Null>	<Null>	<Null>	721.3	South-east
130	GW109238	Monitoring	19/08/2008	7.5	7.5	4.59	Fresh	<Null>	824.8	East
120	GW109240	Monitoring	20/08/2008	7.5	7.5	5.67	Fresh	<Null>	856.3	East
129	GW109239	Monitoring	19/08/2008	7.45	7.45	4.57	Fresh	<Null>	862.9	East
123	<Null>	<Null>	<Null>	<Null>	<Null>	<Null>	<Null>	<Null>	899.7	East
196	GW112178	Monitoring	1/03/1999	30	30	<Null>	<Null>	<Null>	899.7	East
124	<Null>	<Null>	<Null>	<Null>	<Null>	<Null>	<Null>	<Null>	902.0	East
197	GW112179	Monitoring	1/03/1999	30	30	<Null>	<Null>	<Null>	902.0	East
198	GW112180	Monitoring	1/03/1999	30	30	<Null>	<Null>	<Null>	923.7	East
199	GW112181	Monitoring	1/03/1999	30	30	<Null>	<Null>	<Null>	984.3	East
106	GW112177	Monitoring	1/03/1999	30	30	<Null>	<Null>	<Null>	1038.2	North-east
105	GW112176	Monitoring	1/03/1999	30	30	<Null>	<Null>	<Null>	1043.9	North-east
200	GW112182	Monitoring	1/03/1999	30	30	<Null>	<Null>	<Null>	1044.0	East
104	GW112175	Monitoring	1/03/1999	30	30	<Null>	<Null>	<Null>	1089.3	North-east
126	<Null>	<Null>	<Null>	<Null>	<Null>	<Null>	<Null>	<Null>	1193.3	North-east
202	GW112184	Monitoring	1/03/1999	30	30	<Null>	<Null>	<Null>	1193.3	North-east
5	GW071907	Recreation	15/05/2008	180	180	11.6	345 mg/L	0.1	1327.3	South
125	<Null>	<Null>	<Null>	<Null>	<Null>	<Null>	<Null>	<Null>	1345.3	North-east
201	GW112183	Monitoring	1/03/1999	30	30	<Null>	<Null>	<Null>	1345.3	North-east
116	GW105525	Household	18/11/2003	5.49	5.49	2.745	<Null>	1	1364.9	South-east

Map ID	Groundwater Bore ID	Authorised Purpose	Completion Date	Drilled Depth (m)	Final Depth (m)	SWL (m)	Salinity (mg/l)	Yield (L/s)	Distance (m)	Direction
136	GW104131	Recreation	3/08/2000	<Null>	20	7	<Null>	<Null>	1384.6	South-east
135	GW104133	Recreation	28/07/2000	<Null>	20.5	5.5	Fresh	<Null>	1467.9	South-east
53	GW114495	Monitoring	20/12/2010	6.15	6.15	<Null>	<Null>	<Null>	1488.7	North-east
121	GW105920	Household	13/05/2005	<Null>	<Null>	6	<Null>	<Null>	1496.6	South-east
55	GW114497	Monitoring	20/12/2010	10	5.5	<Null>	<Null>	<Null>	1503.5	North-east
113	GW105076	Household	30/04/2003	10	10	6	<Null>	1	1506.7	South-east
54	GW114496	Monitoring	20/12/2010	5.5	5.5	<Null>	<Null>	<Null>	1508.6	North-east
35	GW110372	Monitoring	24/04/2001	4	4	0.6	<Null>	<Null>	1530.0	North-west
37	GW110374	Monitoring	24/04/2001	4	4	<Null>	<Null>	<Null>	1533.1	North-west
36	GW110371	Monitoring	24/04/2001	4	4	0.7	<Null>	<Null>	1533.9	North-west
40	GW110370	Monitoring	24/04/2001	4	4	0.6	<Null>	<Null>	1537.9	North-west
34	GW110373	Monitoring	24/04/2001	4	4	0.6	<Null>	<Null>	1546.4	North-west
119	GW100268	Monitoring	28/09/1993	18	18	8.2	<Null>	<Null>	1576.3	South-east
9	GW111433	Monitoring	24/01/2011	7	6.3	<Null>	<Null>	<Null>	1587.9	South
8	GW111434	Monitoring	24/01/2011	8	8	<Null>	<Null>	<Null>	1644.6	South
131	GW111331	Monitoring	20/07/2010	6	6	<Null>	<Null>	<Null>	1659.4	North-west
205	GW114184	Monitoring	4/07/2013	6	6	<Null>	<Null>	<Null>	1664.5	North-west
208	GW114187	Monitoring	4/07/2013	6	6	<Null>	<Null>	<Null>	1669.0	North-west
48	GW111016	Monitoring	30/01/2004	4.5	4.4	<Null>	<Null>	<Null>	1671.6	South
18	GW105473	Monitoring	12/06/2003	2.4	2.4	<Null>	<Null>	<Null>	1679.3	East
203	GW114182	Monitoring	4/07/2013	0	11.55	<Null>	<Null>	<Null>	1685.1	North-west
207	GW114186	Monitoring	4/07/2013	3	3	<Null>	<Null>	<Null>	1687.7	North-west
132	GW111330	Monitoring	20/07/2010	4	4	<Null>	<Null>	<Null>	1688.8	North-west
47	GW111014	Monitoring	18/12/2003	6.5	6.5	<Null>	<Null>	<Null>	1690.4	South
204	GW114183	Monitoring	4/07/2013	0	9.35	<Null>	<Null>	<Null>	1698.9	North-west
46	GW111015	Monitoring	18/02/2003	7	7	<Null>	<Null>	<Null>	1710.0	South
193	GW113470	Monitoring	11/02/2008	5.7	5.7	<Null>	<Null>	<Null>	1714.1	South
206	GW114185	Monitoring	4/07/2013	3	3	<Null>	<Null>	<Null>	1717.4	North-west
110	GW024057	Irrigated agriculture	1/11/1966	13.1	13.1	<Null>	<Null>	1.263	1719.0	South-east
180	GW114398	Monitoring	28/07/2009	4.2	4.2	<Null>	<Null>	<Null>	1721.2	South

Map ID	Groundwater Bore ID	Authorised Purpose	Completion Date	Drilled Depth (m)	Final Depth (m)	SWL (m)	Salinity (mg/l)	Yield (L/s)	Distance (m)	Direction
43	GW111329	Monitoring	20/07/2010	6	6	<Null>	<Null>	<Null>	1722.1	North-west
184	GW114393	Monitoring	28/07/2009	4.2	4.2	<Null>	<Null>	<Null>	1727.9	South
183	GW114390	Monitoring	28/07/2009	3.2	3.2	<Null>	<Null>	<Null>	1731.9	South
182	GW113792	Monitoring	4/05/2006	3.7	3.7	<Null>	<Null>	<Null>	1733.9	South
29	GW109751	Monitoring	5/08/2002	3.5	3.5	<Null>	<Null>	<Null>	1738.3	South
185	GW114396	Monitoring	28/07/2009	5.2	5.2	<Null>	<Null>	<Null>	1739.0	South
15	GW017869	Manufacturing and industry	1/01/1955	18	17.9	4.7	Good	<Null>	1741.0	South-east
194	GW113471	Monitoring	11/02/2008	<Null>	4.5	<Null>	<Null>	<Null>	1741.7	South
187	GW114386	Monitoring	27/07/2009	5.2	5.2	<Null>	<Null>	<Null>	1741.8	South
189	GW114391	Monitoring	28/07/2009	4.2	4.2	<Null>	<Null>	<Null>	1744.0	South
1	GW037956	Manufacturing and industry	1/04/1972	21.1	<Null>	6.4	invalid code	<Null>	1747.1	South
28	GW109748	Monitoring	2/08/2002	3.8	3.8	<Null>	<Null>	<Null>	1747.6	South
181	GW114399	Monitoring	28/07/2009	4.2	4.2	<Null>	<Null>	<Null>	1750.1	South
23	GW109744	Monitoring	2/08/2002	4	4	<Null>	<Null>	<Null>	1750.9	South
179	GW113793	Monitoring	4/05/2006	4.1	4.1	<Null>	<Null>	<Null>	1751.7	South
186	GW113790	Monitoring	3/05/2006	5.85	5.85	<Null>	<Null>	<Null>	1754.1	South
27	GW109747	Monitoring	2/08/2002	3.8	3.8	<Null>	<Null>	<Null>	1754.8	South
188	GW114388	Monitoring	28/07/2009	5.2	5.2	<Null>	<Null>	<Null>	1755.3	South
26	GW109746	Monitoring	2/08/2002	4.2	4.2	<Null>	<Null>	<Null>	1758.1	South
195	GW113472	Monitoring	11/02/2008	6.2	6.2	<Null>	<Null>	<Null>	1759.0	South
191	GW114387	Monitoring	27/07/2009	3.2	3.2	<Null>	<Null>	<Null>	1760.5	South
178	GW114400	Monitoring	27/07/2009	3.2	3.2	<Null>	<Null>	<Null>	1762.5	South
49	GW111405	Monitoring	16/07/2010	4.8	4.8	<Null>	<Null>	<Null>	1762.7	South
176	GW113796	Monitoring	14/06/2006	11.05	11.05	<Null>	<Null>	<Null>	1765.7	South
217	GW116422	Null	N/A	5.3	5.3	<Null>	<Null>	0.25	1768.0	West
175	GW113795	Monitoring	4/05/2006	3.9	3.9	<Null>	<Null>	<Null>	1768.6	South
61	GW111407	Monitoring	15/10/2010	<Null>	4.8	<Null>	<Null>	<Null>	1768.6	South
216	GW116421	Null	N/A	5.3	5.3	<Null>	<Null>	0.25	1769.1	West
190	GW114394	Monitoring	28/07/2009	4.2	4.2	<Null>	<Null>	<Null>	1769.5	South
122	GW113783	Monitoring	22/11/2000	4.6	<Null>	<Null>	<Null>	<Null>	1769.5	South
177	GW114397	Monitoring	27/07/2009	3.2	3.2	<Null>	<Null>	<Null>	1770.2	South

Map ID	Groundwater Bore ID	Authorised Purpose	Completion Date	Drilled Depth (m)	Final Depth (m)	SWL (m)	Salinity (mg/l)	Yield (L/s)	Distance (m)	Direction
30	GW109752	Monitoring	5/08/2002	3.4	3.4	<Null>	<Null>	<Null>	1770.4	South
218	GW116424	Null	N/A	5	5	<Null>	<Null>	0.25	1771.5	West
31	GW109749	Monitoring	5/08/2002	4.5	4.5	<Null>	<Null>	<Null>	1772.3	South
192	GW114389	Monitoring	27/07/2009	3.2	3.2	<Null>	<Null>	<Null>	1774.2	South
133	GW042158	Monitoring	<Null>	<Null>	21.15	<Null>	<Null>	<Null>	1777.2	South-east
117	GW106328	Household	12/06/2004	9.5	9.5	<Null>	<Null>	<Null>	1780.0	South-east
21	GW109087	Monitoring	22/07/2008	8.5	8.5	<Null>	<Null>	<Null>	1780.8	North
174	GW113791	Monitoring	4/05/2006	4	4	<Null>	<Null>	<Null>	1781.8	South
60	GW111082	Monitoring	2/09/2006	<Null>	4	<Null>	<Null>	<Null>	1782.3	South
171	GW114392	Monitoring	27/07/2009	2.4	2.4	<Null>	<Null>	<Null>	1782.7	South
172	GW114395	Monitoring	27/07/2009	3.2	3.2	<Null>	<Null>	<Null>	1783.3	South
51	GW111406	Monitoring	16/07/2010	4.8	4.8	<Null>	<Null>	<Null>	1784.4	South
25	GW109745	Monitoring	2/08/2002	3.5	3.5	<Null>	<Null>	<Null>	1786.1	South
44	GW111081	Monitoring	2/09/2006	4	4	<Null>	<Null>	<Null>	1786.7	South
158	GW113467	Monitoring	18/01/2007	3.4	3.4	<Null>	<Null>	<Null>	1786.9	South
45	GW111080	Monitoring	2/09/2006	5	5	<Null>	<Null>	<Null>	1789.7	South
6	GW017340	Manufacturing and industry	1/06/1958	18.6	18.5	4.2	Good	<Null>	1790.2	South-east
22	GW109086	Monitoring	22/07/2008	5.68	5.68	<Null>	<Null>	<Null>	1790.8	North
24	GW109085	Monitoring	22/07/2008	5.68	5.68	<Null>	<Null>	<Null>	1791.0	North
167	GW113786	Monitoring	2/05/2006	3	3	<Null>	<Null>	<Null>	1792.1	South
32	GW109750	Monitoring	5/08/2002	3.5	3.5	<Null>	<Null>	<Null>	1793.0	South
163	GW113794	Monitoring	8/06/2006	11.15	11.15	<Null>	<Null>	<Null>	1794.5	South
168	GW113787	Monitoring	2/05/2006	4.8	4.8	<Null>	<Null>	<Null>	1797.4	South
170	GW113798	Monitoring	10/02/2014	4.8	4.8	<Null>	<Null>	<Null>	1797.4	South
155	GW112715	Monitoring	29/11/2010	4.1	4.1	<Null>	<Null>	<Null>	1798.0	South
165	GW114403	Monitoring	5/08/2009	2.2	2.2	<Null>	<Null>	<Null>	1800.2	South
169	GW113789	Monitoring	3/02/2006	10.95	10.95	<Null>	<Null>	<Null>	1801.0	South
19	GW106192	Household	10/12/2004	6	6	4	Good	0.5	1804.2	South
164	GW114402	Monitoring	5/08/2009	2.2	2.2	<Null>	<Null>	<Null>	1808.1	South
173	GW114401	Monitoring	5/08/2009	2.2	2.2	<Null>	<Null>	<Null>	1815.7	South
154	GW112714	Monitoring	29/11/2010	4.1	4.1	<Null>	<Null>	<Null>	1818.0	South

Map ID	Groundwater Bore ID	Authorised Purpose	Completion Date	Drilled Depth (m)	Final Depth (m)	SWL (m)	Salinity (mg/l)	Yield (L/s)	Distance (m)	Direction
160	GW113782	Monitoring	17/11/2000	8	8	<Null>	<Null>	<Null>	1821.1	South
161	GW113785	Monitoring	22/11/2000	4	4	<Null>	<Null>	<Null>	1821.1	South
162	GW113788	Monitoring	10/02/2014	11	11	<Null>	<Null>	<Null>	1821.1	South
159	GW113468	Monitoring	18/01/2007	3.5	3.5	<Null>	<Null>	<Null>	1827.8	South
157	GW113258	Monitoring	29/11/2010	4.1	4.1	<Null>	<Null>	<Null>	1828.0	South
114	GW105485	Recreation	25/09/2003	11.5	11.5	7.2	<Null>	0.5	1829.6	South-east
153	GW112713	Monitoring	29/11/2010	4.05	4.05	<Null>	<Null>	<Null>	1834.5	South
112	GW101640	Recreation	30/07/1993	17.9	17.9	7	<Null>	<Null>	1834.7	South-east
17	GW017870	Manufacturing and industry	1/03/1955	18	17.9	<Null>	Good	<Null>	1835.9	South-east
20	GW108245	Recreation	21/09/2006	20.8	20.8	5.8	198 mg/L	1.5	1836.4	South
156	GW113257	Monitoring	29/11/2010	4.1	4.1	<Null>	<Null>	<Null>	1839.0	South
210	GW115468	Null	N/A	0	5	3.5	<Null>	1.3	1844.3	South-east
211	GW115529	Null	N/A	0	15	3.5	<Null>	1.3	1844.3	South-east
38	GW110247	Household	16/07/2009	210	210	31	4400 mg/L	0.13	1849.5	South-west
166	GW113781	Monitoring	17/11/2000	4.5	4.5	<Null>	<Null>	<Null>	1851.6	South
148	GW113256	Monitoring	29/11/2010	4.05	4.05	<Null>	<Null>	<Null>	1855.7	South
115	GW105480	Recreation	23/07/2003	13.5	13.5	5.13	<Null>	1	1857.5	South-east
111	GW024058	Irrigated agriculture	1/11/1966	10.4	10.3	<Null>	<Null>	<Null>	1864.3	South-east
151	GW113784	Monitoring	22/11/2000	7	7	<Null>	<Null>	<Null>	1868.0	South
145	GW112712	Monitoring	29/11/2010	4	4	<Null>	<Null>	<Null>	1868.6	South
50	GW111408	Monitoring	5/02/2011	4.4	4.4	2.07	<Null>	<Null>	1869.4	West
149	GW113469	Monitoring	19/01/2007	3.1	3.1	<Null>	<Null>	<Null>	1870.9	South
52	GW114895	Monitoring	8/02/2013	6	6	4.2	<Null>	<Null>	1872.5	South
127	GW042158.1	Null	N/A	<Null>	<Null>	<Null>	<Null>	<Null>	1878.9	South-east
128	GW042158.1.1	Null	N/A	<Null>	<Null>	<Null>	<Null>	<Null>	1878.9	South-east
147	GW113255	Monitoring	29/11/2010	4	4	<Null>	<Null>	<Null>	1879.4	South
144	GW112711	Monitoring	30/11/2010	3.6	3.6	<Null>	<Null>	<Null>	1892.3	South
118	GW100546	Monitoring	9/03/1997	14.5	14.5	6.4	Good	9.5	1896.0	South-east
150	GW113780	Monitoring	16/11/2000	8	8	<Null>	<Null>	<Null>	1897.8	South
146	GW113254	Monitoring	29/11/2010	3.6	3.6	<Null>	<Null>	<Null>	1898.0	South

Map ID	Groundwater Bore ID	Authorised Purpose	Completion Date	Drilled Depth (m)	Final Depth (m)	SWL (m)	Salinity (mg/l)	Yield (L/s)	Distance (m)	Direction
14	GW104266	Monitoring	11/04/2002	35.6	22.8	9	<Null>	9	1898.3	South-east
143	GW113779	Monitoring	13/11/2000	9	9	<Null>	<Null>	<Null>	1898.4	South
212	GW115632	Null	N/A	0	6.5	5.2	<Null>	<Null>	1901.8	South
152	GW113797	Monitoring	5/05/2006	4.13	4.13	<Null>	<Null>	<Null>	1902.9	South
141	GW113777	Monitoring	13/11/2000	6	6	<Null>	<Null>	<Null>	1905.7	South
142	GW113778	Monitoring	13/11/2000	5	5	<Null>	<Null>	<Null>	1906.2	South
209	GW115467	Null	N/A	0	15	3.5	<Null>	1.3	1909.7	South-east
62	GW112127	Monitoring	3/10/2001	4.5	4.5	<Null>	<Null>	<Null>	1913.4	South
140	GW113473	Monitoring	7/07/2000	3	3	<Null>	<Null>	<Null>	1929.1	South
109	GW017356	Recreation	1/01/1942	30.5	30.4	9.1	Good	18.95	1931.8	South-east
63	GW112128	Monitoring	3/10/2001	5.5	5.5	<Null>	<Null>	<Null>	1933.2	South
213	GW116398	Null	N/A	6	6	<Null>	<Null>	3	1934.7	East
138	GW113474	Monitoring	7/07/2009	6	6	<Null>	<Null>	<Null>	1936.3	South
107	GW111959	Monitoring	7/08/2012	6	6	2.6	1077 mg/L	<Null>	1941.0	South
214	GW116399	Null	N/A	6	6	<Null>	<Null>	2	1942.1	East
108	GW111960	Monitoring	7/08/2012	6	6	3.52	1124 mg/L	3.52	1945.9	South
7	GW048937	Recreation	1/06/1974	24.4	24.4	4.7	<Null>	<Null>	1951.7	South-east
64	GW112129	Monitoring	3/10/2001	5.5	5.5	<Null>	<Null>	<Null>	1954.1	South
139	GW113475	Monitoring	7/07/2009	6	6	<Null>	<Null>	<Null>	1959.7	South
215	GW116401	Null	N/A	6.3	6.3	<Null>	<Null>	2	1966.9	East
13	GW103058	Monitoring	23/09/1999	6.2	6.2	<Null>	<Null>	<Null>	1979.7	East
33	GW103068	Monitoring	24/09/1999	5	5	<Null>	<Null>	<Null>	1979.7	East
3	GW103063	Monitoring	21/08/2000	5	<Null>	<Null>	<Null>	<Null>	1979.8	East
11	GW103065	Monitoring	23/09/1999	6	5.2	<Null>	<Null>	<Null>	1979.9	East
16	GW103066	Monitoring	23/09/1999	6	4.7	<Null>	<Null>	<Null>	1979.9	East
12	GW103067	Monitoring	24/09/1999	5	5	<Null>	<Null>	<Null>	1980.1	East
2	GW103062	Monitoring	21/08/2000	6.2	<Null>	<Null>	<Null>	<Null>	1980.2	East
4	GW103064	Monitoring	21/08/2000	5	<Null>	<Null>	<Null>	<Null>	1980.3	East
10	GW103059	Monitoring	23/09/1999	6	5.5	<Null>	<Null>	<Null>	1981.6	East

Groundwater Bores Driller Lithology Details

Groundwater Bore ID	From Depth – To Depth (m)	Lithology	Distance (m)	Direction
GW113879	#N/A		405.2	South-west
GW113860	#N/A		425.3	South-west
GW113873	#N/A		429.9	South-west
GW113874	#N/A		431.1	South-west
GW113855	#N/A		431.5	South-west
GW113856	#N/A		432.5	South-west
GW113857	#N/A		433.6	South-west
GW113858	#N/A		433.6	South-west
GW109500	#N/A		434.1	South-west
GW113875	#N/A		434.2	South-west
GW113884	#N/A		434.2	South-west
GW113889	#N/A		436.9	South-west
GW113888	#N/A		437.5	South-west
GW113893	#N/A		439.7	South-west
GW113883	#N/A		440.1	South-west
GW113892	#N/A		441.2	South-west
GW113887	#N/A		442.2	South-west
GW113891	#N/A		442.7	South-west
GW113885	#N/A		443.7	South-west
GW113890	#N/A		444.3	South-west
GW113859	#N/A		446.3	South-west
GW113882	#N/A		446.3	South-west
GW113886	#N/A		447.2	South-west
GW113881	#N/A		447.2	South-west
GW113878	#N/A		463.7	South-west
GW113877	#N/A		468.8	South-west
GW113876	#N/A		474.6	South-west
GW113872	#N/A		479.0	South-west
GW113871	#N/A		487.8	South-west

Groundwater Bore ID	From Depth – To Depth (m)	Lithology	Distance (m)	Direction
GW113870	#N/A		489.8	South-west
GW113861	#N/A		490.8	South-west
GW113869	#N/A		492.4	South-west
GW113868	#N/A		494.5	South-west
GW113867	#N/A		497.2	South-west
GW113866	#N/A		499.3	South-west
GW113865	#N/A		500.6	South-west
GW113864	#N/A		502.7	South-west
GW113880	#N/A		503.9	South-west
GW113863	#N/A		505.5	South-west
GW113862	#N/A		507.6	South-west
GW109501	#N/A		518.6	West
GW109502	#N/A		545.6	South-west
GW109503	#N/A		552.3	South-west
GW109648	0m-2.9m Fill,brown/grey,loose gravel,concrete,sand 2.9m-4.9m Silty clay,lt grey,mott.brown high plasticity 4.9m-5.8m Silty sand,lt grey,med course grained 5.8m-6.2m Sandstone,red,brown,weathered,clay bands		582.4	West
GW109649	0m-4.8m Fill,grey,brown,gravel,clay,silt 4.8m-5.9m Silty sand,lt grey,red,med coarse grained 5.9m-7.2m Sandstone red brown,weathered with clay bands		604.3	West
GW109646	0m-0.8m Fill,lt grey,sand,concrete,brick,metal frag. 0.8m-2.8m Silty clay,brown,grey,med plasticity 2.8m-5m Clayey sand,grey/dark grey 5m-8m Silty sand,lt grey/red 8m-8.2m Sandstone,red,brown,weathered,clay bands		614.5	West
GW200690	#N/A		685.9	East
GW102476	#N/A		721.3	South-east
GW109238	0m-0.1m Asphalt 0.1m-0.4m Fill,brick,sandstone 0.4m-2.5m Clay brown 2.5m-7.5m Shale, red/grey		824.8	East
GW109240	0.1m-0.2m Concrete 0.2m-0.5m Fill brown,gravel,clay,glass,brick,sandstone 0.5m-2.7m Clay,red, grey,white 2.7m-7.5m Shale red,weathered, clay bands,moist		856.3	East
GW109239	0m-0.1m Asphalt 0.1m-0.6m Fill brown,gravel,clay 0.6m-2.9m Clay brown orange,red,silt moist 2.9m-7.45m Shale red,grey, clay bands		862.9	East
<Null>	#N/A		899.7	East
GW112178	#N/A		899.7	East

Groundwater Bore ID	From Depth – To Depth (m)	Lithology	Distance (m)	Direction
<Null>	#N/A		902.0	East
GW112179	#N/A		902.0	East
GW112180	#N/A		923.7	East
GW112181	#N/A		984.3	East
GW112177	#N/A		1038.2	North-east
GW112176	#N/A		1043.9	North-east
GW112182	#N/A		1044.0	East
GW112175	#N/A		1089.3	North-east
<Null>	#N/A		1193.3	North-east
GW112184	#N/A		1193.3	North-east
GW071907	0m-3m Sandy clay 3m-8.5m Clay 8.5m-24m Shale 24m-24.5m Sandstone grey 24.5m-24.7m Sandstone grey fractured 24.7m-44m Sandstone grey 44m-55m Sandstone quartz 55m-55.5m Sandstone grey fractured 55.5m-82m Sandstone grey 82m-85m Sandstone quartz 85m-128m Sandstone grey 128m-130m Sandstone quartz 130m-138m Sandstone grey 138m-154m Sandstone quartz 154m-180m Sandstone grey		1327.3	South
<Null>	#N/A		1345.3	North-east
GW112183	#N/A		1345.3	North-east
GW105525	0m-2.745m Sandy clay,soil land fill 2.75m-5.49m Unconsolidated all sands		1364.9	South-east
GW104131	#N/A		1384.6	South-east
GW104133	#N/A		1467.9	South-east
GW114495	0m-0.2m Concrete 0m-0.2m Concrete 0.2m-0.3m Roadbase 0.2m-0.3m Roadbase 0.3m-2.9m Sandstone,Grey Med To High Strength 0.3m-2.9m Sandstone,Grey Med To High Strength 2.9m-3.1m Sandstone Grey Low Strength 2.9m-3.1m Sandstone Grey Low Strength 3.1m-6.15m Sandstone Grey Med To High Strength 3.1m-6.15m Sandstone Grey Med To High Strength		1488.7	North-east
GW105920	#N/A		1496.6	South-east
GW114497	0m-0.2m Concrete 0m-0.2m Concrete 0.2m-0.3m Roadbase 0.2m-0.3m Roadbase 0.3m-6.9m Sandstone,Brown Med. To High Strength		1503.5	North-east

Groundwater Bore ID	From Depth – To Depth (m)	Lithology	Distance (m)	Direction
	0.3m-6.9m Sandstone,Brown Med. To High Strength 6.9m-7.2m Siltstone 6.9m-7.2m Siltstone 7.2m-10m Sandstone Grey			
GW105076	0m-10m Sand		1506.7	South-east
GW114496	0m-0.2m Concrete 0m-0.2m Concrete 0.2m-0.3m Roadbase 0.2m-0.3m Roadbase 0.3m-5.5m Sandstone High Strength 0.3m-5.5m Sandstone High Strength		1508.6	North-east
GW110372	0m-2.2m Fill,silty clay 2.2m-2.7m Sandy clay 2.7m-3.3m Silt,soft black 3.3m-4m Silty sand		1530.0	North-west
GW110374	0m-0.8m Silty sand with minor clay 0.8m-2.8m Clayey sand,with minor gravel 2.8m-4m Sandy clay with minor shells		1533.1	North-west
GW110371	0m-2.5m Fill,sandy clay 2.5m-3.1m Silt,saturated black 3.1m-4m Silty sand		1533.9	North-west
GW110370	0m-2.1m Fill,sandy clay 2.1m-3.3m Silt,black 3.3m-3.5m Sand clayey 3.5m-4m Clay sandy		1537.9	North-west
GW110373	0m-1.6m Fill,sandy clay 1.6m-3.4m Silt,saturated black 3.4m-3.7m Silty sand 3.7m-4m Sandy clay		1546.4	North-west
GW100268	0m-0.2m Fill 0.2m-4.5m Yellow sand 4.5m-6m Light grey sand 6m-6.7m Dark brown peaty sand 6.7m-8m White sand 8m-12.2m Yellow sand- water bearing 12.2m-13m Brown silty sand-water bearing 13m-15.5m Yellow sand-high water bearing 15.5m-16.5m White sand (silty)-water bearing 16.5m-18m Decomposed sandstone, getting harder		1576.3	South-east
GW111433	0m-2m Fill,silty,gravelly sand 2m-7m Sand, light brown,grey,brown		1587.9	South
GW111434	0m-0.5m Fill, silty sand,fine to medium grained 0.5m-2m Sand,fine to medium grained,brown,tace of silt 2m-8m Sand fine to medium grained,brown		1644.6	South
GW111331	0m-0.29m Concrete pavement 0.29m-2.2m Fill.silty sand,silty gravel 2.2m-5.3m Silty sand,shell fragments 5.3m-6m Silty clay,orange brown		1659.4	North-west
GW114184	#N/A		1664.5	North-west
GW114187	#N/A		1669.0	North-west
GW111016	0m-0.2m Concrete 180 mm 0.2m-1m Sand,gravelly clayey,fill,sandstone 1m-3.4m Sand,silty,medium,dense,moist 3.4m-3.5m Sand,dense,saturated,yellow,minor clay 3.5m-4.4m Sand,clayey,loose to med.dense 4.4m-4.5m Clay,gravelly silty,firm,very moist		1671.6	South
GW105473	0m-2m Sand,grey/brown,medium grained 2m-2.4m Sandstone,bedrock		1679.3	East

Groundwater Bore ID	From Depth – To Depth (m)	Lithology	Distance (m)	Direction
GW114182	#N/A		1685.1	North-west
GW114186	#N/A		1687.7	North-west
GW111330	0m-0.19m Concrete pavement all over 0.19m-2.5m Fill,clayey sand,gravelly 2.5m-4m Sandstone,light grey		1688.8	North-west
GW111014	0m-0.2m Concrete 0.2m-3.7m Sand 3.7m-6.1m Silty sand 6.1m-6.5m Clay,gravelly,sandy,moist,ironstone,gravel		1690.4	South
GW114183	#N/A		1698.9	North-west
GW111015	0m-0.3m Concrete 0.3m-1m Sand,gravelly,silty,sandstone and ash 1m-3.5m Sand, silty,m/dense 3.5m-4.4m Sand,gravelly,dense,saturated,yellow 4.4m-4.8m Silty sand 4.8m-5.4m Sand,gravelly,dense,saturated,yellow 5.4m-6.6m Sand,clayey, medium dense,pale,grey 6.6m-7m Clay,sandy,silty,stiff,moist		1710.0	South
GW113470	#N/A		1714.1	South
GW114185	#N/A		1717.4	North-west
GW024057	0m-1.52m Loam sandy 0m-1.52m Topsoil 1.52m-3.04m Sand dark brown 3.04m-6.09m Sand yellow water supply 6.09m-11.27m Sand dark brown wet water supply 11.27m-11.88m Sand light brown wet water supply 11.88m-13.1m Clay veined water supply 11.88m-13.1m Sand light brown wet water supply		1719.0	South-east
GW114398	#N/A		1721.2	South
GW111329	0.15m-1.5m Fill,silty sand 1.5m-6m Sandstone		1722.1	North-west
GW114393	#N/A		1727.9	South
GW114390	#N/A		1731.9	South
GW113792	#N/A		1733.9	South
GW109751	0m-0.1m Concrete 120mm 0.1m-0.9m Sandy gravel,fill,brown,loose,slightly moist 0.9m-1.5m Sand,grey to brown,loose to dense,moist to very moist 1.5m-1.9m Humic cemented sand (coffee rock) 1.9m-3.2m Sand,red,brown to brown,loose to dense,v/moist to saturated 3.2m-3.5m Clay,yellow brown,very stiff,moist,m/to high plasticity/sand		1738.3	South
GW114396	#N/A		1739.0	South
GW017869	0m-1.82m Made ground 1.82m-3.65m Sand dry water supply 3.65m-10.97m Sand water supply 10.97m-11.58m Clay sandy peat 11.58m-12.19m Sand grey water supply 12.19m-12.8m Sand grey dirty water supply 12.8m-13.71m Sand grey peaty water supply 13.71m-14.93m Sand dirty water supply 14.93m-16.15m Sand water supply clay peat 16.15m-16.45m Sand water supply		1741.0	South-east

Groundwater Bore ID	From Depth – To Depth (m)	Lithology	Distance (m)	Direction
	16.45m-16.76m Clay water supply 16.76m-17.37m Sand grey clean water supply 17.37m-17.98m Peat			
GW113471	#N/A		1741.7	South
GW114386	#N/A		1741.8	South
GW114391	#N/A		1744.0	South
GW037956	0m-2.59m Made ground 2.59m-3.04m Sand grey 3.04m-5.02m Sand yellow clean 5.02m-6.4m Sand yellow clean wet 6.4m-7.84m Sand hard cemented very fine 7.84m-7.92m Sand hard cemented 7.92m-10.51m Sand yellow water supply 10.51m-11.73m Sand dirty water supply 11.73m-11.81m Sand hard cemented 11.81m-13.56m Sand grey dirty water supply 13.56m-15.24m Sand yellow clean 15.24m-15.84m Clay organic 15.84m-18.13m Sand grey water supply 18.13m-20.11m Sand white clean water supply 20.11m-21.1m Clay dark grey water supply		1747.1	South
GW109748	0m-0.2m Concrete 160mm 0.2m-0.4m Sandy silt with gravel,fill,brown,soft,slightly moist to moist 0.4m-3.2m Sand,yellow,brown,loose,moist to saturated,well rounded 3.2m-3.8m Clay,grey,red,soft to stiff,moist, low to medium plasticity,with minor sand		1747.6	South
GW114399	#N/A		1750.1	South
GW109744	0m-0.6m Sandy gravel,fill,black,red,brown,loose,moist/brick/sandstone 0.6m-0.8m Silty sand,black,loose,moist 0.8m-2m Sand,grey/brown,loose,moist to saturated,well rounded 2m-3.6m Silty sand,orange,brown to black,saturated,with peat 3.6m-4m Sandy clay,light grey,moist,high plasticity		1750.9	South
GW113793	#N/A		1751.7	South
GW113790	#N/A		1754.1	South
GW109747	0m-0.1m Concrete 140mm 0.1m-0.3m Sandy clay with gravel,fill,light brown,soft,moist 0.3m-0.5m Concrete 130mm 0.5m-0.7m Sandy clay with gravel,fill,brown,orange,red,soft,moist 0.7m-3.2m Sand,grey,loose,moist to saturated,well rounded,well graded 3.2m-3.4m Sandy clay,yellow,brown,soft,saturated 3.4m-3.8m Clay,grey,red,stiff,slightly moist,low platicity,minor sand		1754.8	South
GW114388	#N/A		1755.3	South
GW109746	0m-1m Gravely sand,fill,brown/red,loose,moist,concrete,sandstone 1m-2.4m Sand,grey to orange, brown,loose,moist to saturated 2.4m-2.8m Silty sand,black,loose,saturated 2.8m-3.8m Sand,brown,loose,saturated,well rounded,well graded 3.8m-4.2m Clay,grey,very stiff,slightly moist to moist, low plasticity.		1758.1	South
GW113472	#N/A		1759.0	South
GW114387	#N/A		1760.5	South
GW114400	#N/A		1762.5	South

Groundwater Bore ID	From Depth – To Depth (m)	Lithology	Distance (m)	Direction
GW111405	0m-0.13m Concrete slab 0.13m-0.25m Sand fill, light orange brown 0.25m-0.85m Gravelly sand,fill,black,moist,very dense 0.85m-1.1m Gravelly clay (fill) 1.1m-1.2m Sand fill red brown 1.2m-2.3m Silty sand,fill,minor clay 2.3m-3.3m Sand,dark brown,saturated,m/grained 3.3m-4m Silty sand light grey 4m-4.8m Clay light grey,moist,med.to high plasticity		1762.7	South
GW113796	#N/A		1765.7	South
GW116422	#N/A		1768.0	West
GW113795	#N/A		1768.6	South
GW111407	#N/A		1768.6	South
GW116421	#N/A		1769.1	West
GW114394	#N/A		1769.5	South
GW113783	#N/A		1769.5	South
GW114397	#N/A		1770.2	South
GW109752	0m-0.8m Sandy silt with gravel,black,brown,red,soft,slightly moist 0.8m-1m Black stained fill 1m-2.8m Sand,brown,loose to dense,very moist to saturated,well rounded and graded 2.8m-3.4m Clay,light grey,very stiff,moist,m/h plasticity,minor sand		1770.4	South
GW116424	#N/A		1771.5	West
GW109749	0m-1m Sandy gravel (fill),black/brown,loose,moist 1m-2.5m Sand,grey,loose,very moist to saturated well rounded & graded 2.5m-3.3m Silty sand,brown,to grey,very dense,saturated 3.3m-4.2m Sand,very dense,brown,saturated,coffee rock 4.2m-4.5m Silty clay,dark grey,very stiff,moist,low plasticity		1772.3	South
GW114389	#N/A		1774.2	South
GW042158	#N/A		1777.2	South-east
GW106328	0m-9.5m Sand		1780.0	South-east
GW109087	0m-1m Fill,clay mixed with coarse gravel 1m-1.5m Fill sand medium grained 1.5m-2.2m Fill,silty sand,moist,firm with gravel 2.2m-3.5m Fill,sand medium grained,grey/brown 3.5m-4m Fill,silty sand,moist,loose to firm 4m-4.5m Fill,crushed sandstone 4.5m-5.9m Sand medium to fine ,silt brown,clay 5.9m-7m Clay,high plasticity,wet,shells 7m-8.5m Sand,fine to medium grained,beige		1780.8	North
GW113791	#N/A		1781.8	South
GW111082	#N/A		1782.3	South
GW114392	#N/A		1782.7	South
GW114395	#N/A		1783.3	South

Groundwater Bore ID	From Depth – To Depth (m)	Lithology	Distance (m)	Direction
GW111406	0m-0.12m Concrete slab 0.12m-0.6m Gravelly silt,dark brown,dry,loose 0.6m-1.2m Gravelly clay,fill,orange brown 1.2m-2.3m Silty sand,light grey/brown 2.3m-2.6m Clay dark grey,very moist 2.6m-3.4m Sandy clay dark grey 3.4m-4.5m Clay light brown,to l/grey 4.5m-4.8m Clay red brown,moist,l/plasticity,hard		1784.4	South
GW109745	0m-1.2m Sandy gravel,black,white,orange,loose,moist with ash,concrete,brick and sandstone 1.2m-2.8m Sand,grey to orange,brown,loose to dense,moist to saturated,well graded 2.8m-3m Clayey sand,orange,brown,dense,saturated,well graded 3m-3.5m Clay,grey/red,very stiff,moist,low plasticity.		1786.1	South
GW111081	0m-0.25m Concrete slab 0.25m-0.9m Sand, fill,dry,grey,no odour 0.9m-2.8m Silty sand,gravel bits,very moist,brown 2.8m-3.4m Sandy silt, gravel bits 3.4m-4m Sandy silt,moist,dark brown		1786.7	South
GW113467	#N/A		1786.9	South
GW111080	0m-0.2m Concrete slab 0.2m-0.6m Sand,fill,moist,brown 0.6m-2m Silty sand,moist,brown,slight odour 2m-4m Sandy silt,saturated,l/plasticity,grey black 4m-4.5m Sandy clay,moist,m/plasticity 4.5m-5m Clay,high plasticity,very moist,grey		1789.7	South
GW017340	0m-15.24m Made ground sand 15.24m-18.59m Clay water supply sand peaty		1790.2	South-east
GW109086	0m-0.5m Fill,medium to coarse 0.5m-1m Fill,silty sand 1m-1.8m Fill,clayey sand fine grained 1.8m-2m Fill,gravelly sand 2m-3.2m Fill,sand with some silt 3.2m-3.8m Fill silty sand 3.8m-4.5m Fill clay silt sand mixture 4.5m-5.68m Sand,fine to medium grained		1790.8	North
GW109085	0m-1.3m Fill,silty sand medium to coarse 1.3m-2.1m Fill,silt sand clay mixture 2.1m-2.2m Fill, shiny gravel ,black silt 2.2m-3.1m Fill,silty sand brown red 3.1m-4m Fill clay,grey,brown,moist 4m-5.68m Sand,fine to medium		1791.0	North
GW113786	#N/A		1792.1	South
GW109750	0m-0.1m Concrete 150mm 0.1m-0.3m Sandy gravel,loose,slightly moist 0.3m-3m Sand,grey,loose,moist to saturated,well,rounded and graded 3m-3.5m Clay,light grey,very stiff,slightly moist to moist,m/h plasticity		1793.0	South
GW113794	#N/A		1794.5	South
GW113787	#N/A		1797.4	South
GW113798	#N/A		1797.4	South
GW112715	#N/A		1798.0	South
GW114403	#N/A		1800.2	South
GW113789	#N/A		1801.0	South

Groundwater Bore ID	From Depth – To Depth (m)	Lithology	Distance (m)	Direction
GW106192	0m-0.3m Topsoil 0.3m-2.2m Sand, yellow 2.2m-2.3m Rock, coffee 2.3m-4.5m Sand, brown 4.5m-6m Sand, grey		1804.2	South
GW114402	#N/A		1808.1	South
GW114401	#N/A		1815.7	South
GW112714	#N/A		1818.0	South
GW113782	#N/A		1821.1	South
GW113785	#N/A		1821.1	South
GW113788	#N/A		1821.1	South
GW113468	#N/A		1827.8	South
GW113258	#N/A		1828.0	South
GW105485	0m-0.5m Bitumen/road base fill 0.5m-1.2m Brown sand fill 1.2m-3.6m Brick hill/road base 3.6m-9.5m Yellow sand 9.5m-11.5m Red/white decomposed sandstone		1829.6	South-east
GW112713	#N/A		1834.5	South
GW101640	0m-4.3m Topsoil with fill 4.3m-6.5m Light grey sand 6.5m-7m Brown sand 7m-9.6m Yellow silty sand 9.6m-10.5m Light brown sand wb 10.5m-14.8m White sand wb 14.8m-16.6m Yellow silty sand 16.6m-17.9m Decomposed sandstone		1834.7	South-east
GW017870	0m-5.18m Made ground 5.18m-6.7m Sand dry packed 6.7m-8.83m Sand white water supply 8.83m-10.05m Sand 10.05m-10.97m Sand hard cemented 10.97m-13.1m Sand dirty water supply 13.1m-14.63m Sand grey water supply 14.63m-14.93m Sand grey peaty 14.93m-16.76m Sand grey water supply 16.76m-17.98m Clay		1835.9	South-east
GW108245	0m-0.75m Sandstone rocks & fill 0.75m-2m Sand and rubbish 2m-5m Sand and heavy peat 5m-13m Sand 13m-19.9m Sand with peat layers 19.9m-20.8m Sandstone grey		1836.4	South
GW113257	#N/A		1839.0	South
GW115468	#N/A		1844.3	South-east
GW115529	#N/A		1844.3	South-east
GW110247	0m-2m Clay brown 2m-4.5m Clay grey 4.5m-22m Shale grey 22m-23m Shale soft		1849.5	South-west

Groundwater Bore ID	From Depth – To Depth (m)	Lithology	Distance (m)	Direction
	23m-33m Shale hard 33m-74m Sandstone grey 74m-76m Sandstone and quartz fine 76m-134m Sandstone grey 134m-135.5m Sandstone quartz fine 135.5m-153.5m Sandstone grey 153.5m-154m Sandstone quartz fine 154m-168m Sandstone grey 168m-170m Sandstone shale bedding 170m-188m Sandstone grey 188m-188.5m Sandstone quartz 188.5m-210m Sandstone grey			
GW113781	#N/A		1851.6	South
GW113256	#N/A		1855.7	South
GW105480	0m-0.5m Bitumen,fill 0.5m-1.2m Brown sand 1.2m-4.6m Yellow sand 4.6m-5.9m Yellow sand with orange silt 5.9m-8.6m Yellow sand/decom. sandstone 8.6m-10.3m Yellow sand/orange silt 10.3m-13.5m Red,white,decomposed sandstone		1857.5	South-east
GW024058	0m-1.52m Sand gravel 1.52m-4.57m Sand dry 4.57m-6.09m Sand grey dry 6.09m-7.62m Sand white dry 7.62m-10.36m Sandstone soft firm		1864.3	South-east
GW113784	#N/A		1868.0	South
GW112712	#N/A		1868.6	South
GW111408	0m-0.22m Concrete slab 0.22m-0.5m Gravel roadbase 0.5m-1.1m Filling, grey brown and grey, silty clay 1.1m-4.4m Clay, grey, silty with trace of ironstone, gravel, damp		1869.4	West
GW113469	#N/A		1870.9	South
GW114895	0m-0.15m Concrete 0.15m-1.2m Fill; Sandy Clay/Clay Sand With Gravels, Brown/Black, Medium Grained Sand, Gravel (5-50Mm, 10-20%), Medium Dense To Dens 1.2m-1.8m Sand, Yellow/White, Medium Grained, Loose 1.8m-2.4m Sand, Yellow, Medium Grained, Medium Dense 2.4m-2.9m Sand; Light Brown, Medium Grained, Medium Dense 2.9m-6m Sand; Grey White, Becoming Saturated At 4.5M, Medium Dense - Dense		1872.5	South
GW042158.1	#N/A		1878.9	South-east
GW042158.1.1	#N/A		1878.9	South-east
GW113255	#N/A		1879.4	South
GW112711	#N/A		1892.3	South
GW100546	0m-14.5m Botany bay sands		1896.0	South-east
GW113780	#N/A		1897.8	South
GW113254	#N/A		1898.0	South

Groundwater Bore ID	From Depth – To Depth (m)	Lithology	Distance (m)	Direction
GW104266	0m-2.6m Black sandy clay/rock fill 2.6m-4.6m Dark grey sandy clay/gravel 4.6m-6.6m Lt. brown fine sand 6.6m-8.6m Light brown fine sand 8.6m-10.6m White fine sand 10.6m-12.6m White fine sand 12.6m-14.6m White sandy clay 14.6m-16.6m Brown sandy clay 20% 16.6m-18.6m Brown sandy clay 50% 18.6m-20.6m Brown sandy clay 70% 20.6m-22.6m Peat 22.6m-24.6m Dense peat 24.6m-26.6m Dense peat 26.6m-28.6m Light peat 28.6m-30.6m Grey clay 30.6m-32.6m Grey clay 32.6m-34.6m Sandy clay 34.6m-35.6m Weathered grey to hard sandstone		1898.3	South-east
GW113779	#N/A		1898.4	South
GW115632	#N/A		1901.8	South
GW113797	#N/A		1902.9	South
GW113777	#N/A		1905.7	South
GW113778	#N/A		1906.2	South
GW115467	#N/A		1909.7	South-east
GW112127	#N/A		1913.4	South
GW113473	#N/A		1929.1	South
GW017356	0m-30.48m Sand water supply		1931.8	South-east
GW112128	#N/A		1933.2	South
GW116398	#N/A		1934.7	East
GW113474	#N/A		1936.3	South
GW111959	#N/A		1941.0	South
GW116399	#N/A		1942.1	East
GW111960	#N/A		1945.9	South
GW048937	0m-2.74m Made ground 2.74m-12.19m Sand light brown water supply 12.19m-13.72m Sand dirty water supply 13.72m-16.76m Sand dirty clay bands interlayere water supply 16.76m-17.98m Sand water supply 17.98m-22.71m Sand white water supply 22.71m-24.38m Clay grey		1951.7	South-east
GW112129	#N/A		1954.1	South
GW113475	#N/A		1959.7	South
GW116401	#N/A		1966.9	East

Groundwater Bore ID	From Depth – To Depth (m)	Lithology	Distance (m)	Direction
GW103058	0m-5m Fill 5m-6.2m Sand		1979.7	East
GW103068	0m-3.9m Fill 3.9m-5m Sandstone		1979.7	East
GW103063	0m-3.5m Fill 3.5m-5m Sand		1979.8	East
GW103065	0m-4m Fill 4m-6m Sand		1979.9	East
GW103066	0m-4.7m Fill 4.7m-6m Sandstone		1979.9	East
GW103067	0m-4m Fill 4m-4.8m Sand 4.8m-5m Sandstone		1980.1	East
GW103062	0m-4.1m Fill 4.1m-6.2m Sand		1980.2	East
GW103064	0m-3.6m Fill 3.6m-5m Sand		1980.3	East
GW103059	0m-5m Fill 5m-6m Sand		1981.6	East

2.2 HYDROGEOLOGY AND OTHER BOREHOLES

Map 2.2 (500m Buffer)

	On the Property?	Within Buffer?
Groundwater Vulnerability	Not identified	Not identified
Groundwater Exclusion Zones ^{1,2}	Not identified	Botany Groundwater Management Zone 2
Hydrogeologic Unit	Late Permian/Triassic sediments (porous media - consolidated)	Late Permian/Triassic sediments (porous media - consolidated)

¹ - Botany Groundwater Management Zones (BGMZ): Zone 1 – the use of groundwater remains banned; Zones 2 to 4 – domestic groundwater use is banned, especially for drinking water, watering gardens, washing windows and cars, bathing, or to fill swimming pools.

² - Willamtown Groundwater Management Zones (WGMZ): Primary Management Zone – this area has significantly higher levels of PFAS detected and therefore, the strongest advice applies. Secondary Management Zone – this area has some detected levels of PFAS; Broader Management Zone – the topography and hydrology of the area means PFAS detections could occur now and into the future.

Groundwater Dependent Ecosystems (GDE)

	On the Property?	Within Buffer?
Aquatic	Not identified	Not identified
Terrestrial	Not identified	Not identified

Aquatic - Ecosystems that rely on the Surface expression of groundwater.

Terrestrial - Ecosystems that rely on the Subsurface expression of groundwater.

Other Known Borehole Investigations (Coal Seam Gas (CSG), Petroleum Wells and Other Boreholes)

ID	Borehole ID	Purpose	Project	Client/ License	Date Drilled	Depth (m)	Distance (m)	Direction
1	RPT	Intrusive Investigation	Report includes dataset of 31 cored boreholes plans, sections and test data for cut & cover rail tunnels including vertical and inclined holes and angled	Martin Place to Town Hall Investigations	1/01/1969	0.0	205.0	North-east

ID	Borehole ID	Purpose	Project	Client/ License	Date Drilled	Depth (m)	Distance (m)	Direction
			holes cored from inside existing tunnels.					
2	RPT	Intrusive Investigation	Factual and Interpretive report containing 14 inclined and vertical boreholes, test results, sections and plans.	Geotechnical Investigation for Institute of Technology, Sydney	1/01/1971	0.0	253.3	North-west
3	GT0000544	Intrusive Investigation	A collection of NSW geotechnical reports as part of the NSW Government Geotechnical Report Database Project (GGRD).	Test Pits located at Chippendale, No. 35 Regent Street (BDM) : geotechnical site inspection - Geotechnical Engineeri	1/01/2001	0.0	274.4	South-west
4	GT0000545	Intrusive Investigation	A collection of NSW geotechnical reports as part of the NSW Government Geotechnical Report Database Project (GGRD).	Trenching, Dynamic Cone Penetration (DCP) located at Chippendale, No. 35 Regent Street (BDM) : geotechnical site insp	1/01/2001	0.0	274.4	South-west
5	GT0000505	Intrusive Investigation	A collection of NSW geotechnical reports as part of the NSW Government Geotechnical Report Database Project (GGRD).	Supplied material sample analysis located at Central Railway [Stone]: sulfate soundness test results - John Young - 6	01/01/2009	0.0	0.0	Onsite
6	GT0000506	Intrusive Investigation	A collection of NSW geotechnical reports as part of the NSW Government Geotechnical Report Database Project (GGRD).	Review existing documentatio n located at Central Railway Station, Sydney : Central Station precinct : audit of State	1/01/1995	0.0	224.4	South
7	GT0000507	Intrusive Investigation	A collection of NSW geotechnical reports as part of the NSW Government Geotechnical Report Database Project (GGRD).	Drilling located at Central Station redevelopment t : geotechnical investigation - Geotechnical Engineering - 28 Octobe	01/01/1994	0.0	0.0	Onsite

ID	Borehole ID	Purpose	Project	Client/ License	Date Drilled	Depth (m)	Distance (m)	Direction
8	GT00027 84	Intrusive Investigation	A collection of NSW geotechnical reports as part of the NSW Government Geotechnical Report Database Project (GGRD).	Drilling, Standard Penetration Test (SPT), Soil Sample Analysis, Point load tests (PLTs) located at Sydney Institute,	1/01/2003	0.0	353.8	West
9	GT00027 94	Intrusive Investigation	A collection of NSW geotechnical reports as part of the NSW Government Geotechnical Report Database Project (GGRD).	Test Pits, Soil Sample Analysis located at Sydney Technical College : Building 17A soil testing / Mohsen Rahimi, Geo	1/01/1993	0.0	462.7	West
48	BH1267-2	Borehole	SydneyMetroDatabase	<Null>	1/01/2001	0.0	234.3	South
49	BH1267-21	Borehole	SydneyMetroDatabase	<Null>		0.0	281.0	South
50	BH1267-22	Borehole	SydneyMetroDatabase	<Null>		0.0	234.4	South
51	BH1267-23	Borehole	SydneyMetroDatabase	<Null>		0.0	231.2	South
52	BH1267-25	Borehole	SydneyMetroDatabase	<Null>		0.0	260.3	South
53	BH1267-26	Borehole	SydneyMetroDatabase	<Null>		0.0	213.2	South
54	BH1267-27	Borehole	SydneyMetroDatabase	<Null>		0.0	264.0	South
55	BH1267-4	Borehole	SydneyMetroDatabase	<Null>		0.0	209.0	South
56	BH1267-6	Borehole	SydneyMetroDatabase	<Null>		0.0	181.7	South
57	BH1267-7	Borehole	SydneyMetroDatabase	<Null>		0.0	133.1	South
58	R233_BH1	Borehole	SydneyMetroDatabase	<Null>		0.0	154.1	West
59	R233_BH 2	Borehole	SydneyMetroDatabase	<Null>		0.0	179.1	West
60	R233_BH 3	Borehole	SydneyMetroDatabase	<Null>		0.0	168.2	West
63	ST02	<Null>	Sydney Yard Overhead Wiring Modernisation	TfNSW	3/07/2016	0.0	256.7	South
64	NWRL_R 238	<Null>	NWRL_R238_Proposed New Broadway Building and the Metro West Rail Tunnels	UTS Sydney		0.0	445.5	West
65	NWRL_R 215	<Null>	NWRL_R215_Henry Dean Park Project Stage 1 Sydney	Boulderstone Hornibrook Pty Ltd		0.0	119.7	South
66	NWRL_R 090	<Null>	NWRL_R090_Kensington St Sewer Separation	Water Board		0.0	417.9	South

ID	Borehole ID	Purpose	Project	Client/ License	Date Drilled	Depth (m)	Distance (m)	Direction
67	NWRL_R116	<Null>	NWRL_R116_Meriton 420 Pitt St	Karimbla Construction Services Pty Ltd		0.0	324.5	North-east
73	NWRL_R310	<Null>	NWRL_R310_Central_Station Platform 16-17 Olympic Upgrades	Rail Services Australia		0.0	91.4	South-west
80	ES106	<Null>	NWRL_R063_Eastern Suburbs Railway	Department of Railways NSW		0.0	278.3	North
81	ES107	<Null>	NWRL_R063_Eastern Suburbs Railway	Department of Railways NSW		0.0	194.8	North-east
82	ES108	<Null>	NWRL_R063_Eastern Suburbs Railway	Department of Railways NSW		0.0	175.3	North-east
83	ES109	<Null>	NWRL_R063_Eastern Suburbs Railway	Department of Railways NSW		0.0	85.1	North-east
84	ES110	<Null>	NWRL_R063_Eastern Suburbs Railway	Department of Railways NSW		0.0	61.8	East
85	ES161	<Null>	NWRL_R063_Eastern Suburbs Railway	Department of Railways NSW	3/07/2016	0.0	289.2	North
86	ES162	<Null>	NWRL_R063_Eastern Suburbs Railway	Department of Railways NSW		0.0	193.1	North-east
87	ES163	<Null>	NWRL_R063_Eastern Suburbs Railway	Department of Railways NSW		0.0	171.1	North-east
88	ES164	<Null>	NWRL_R063_Eastern Suburbs Railway	Department of Railways NSW		0.0	133.8	North-east
89	ES165	<Null>	NWRL_R063_Eastern Suburbs Railway	Department of Railways NSW		0.0	104.1	North-east
94	SRT_CPT605	<Null>	EO_SI_Scope	<Null>		0.0	465.4	South-west
95	SRT_CPT606	<Null>	EO_SI_Scope	<Null>		0.0	477.0	South-west
96	SRT_CPT607	<Null>	EO_SI_Scope	<Null>		0.0	478.1	South-west
97	SRT_CPT608	<Null>	EO_SI_Scope	<Null>		0.0	472.1	South-west
98	SRT_CPT609	<Null>	EO_SI_Scope	<Null>		0.0	464.4	South-west
99	SRT_CPT610	<Null>	EO_SI_Scope	<Null>		0.0	467.1	South-west
100	SRT_CPT611	<Null>	EO_SI_Scope	<Null>		0.0	481.3	South-west
101	SRT_CPT612	<Null>	EO_SI_Scope	<Null>		0.0	419.5	South
102	EBS 07841/03/1967	<Null>	GHDLongmacBoreholesSydneyDesal	<Null>	24/06/2016	0.0	440.5	South-east
119	R121_980-1	<Null>	SRT_External_Boreholes	<Null>		0.0	102.4	South-west
120	R121_980-2	<Null>	SRT_External_Boreholes	<Null>		0.0	64.4	South-west
130	R172_689-1	<Null>	SRT_External_Boreholes	<Null>		0.0	212.0	South
131	R172_689-2	<Null>	SRT_External_Boreholes	<Null>	3/09/2016	0.0	190.6	South-west
132	R172_689-3	<Null>	SRT_External_Boreholes	<Null>	3/09/2016	0.0	156.3	South-west
213	BH4	Borehole	CBD Metro	TfNSW		0.0	231.4	North-west
214	BH5	Borehole	CBD Metro	TfNSW		0.0	231.4	North-west

ID	Borehole ID	Purpose	Project	Client/ License	Date Drilled	Depth (m)	Distance (m)	Direction
484	MW214A	Monitoring Well	Project GUST	Corrs Chambers Westgarth		0.0	451.0	South-west
485	MW217A	Monitoring Well	Project GUST	Corrs Chambers Westgarth		0.0	459.0	South-west
486	MW310A	Monitoring Well	Project GUST	Corrs Chambers Westgarth		0.0	465.6	South-west
546	R172_689-1	Borehole	SydneyMetroDatabase	<Null>		0.0	212.0	South
547	R172_689-2	Borehole	SydneyMetroDatabase	<Null>		0.0	190.6	South-west
548	R172_689-3	Borehole	SydneyMetroDatabase	<Null>		0.0	156.3	South-west
283	R462_BH LR1b	Borehole	Prince Alfred Siding	RailCorp		0.1	258.2	South
21	SRT_NDD 020	Intrusive Investigation	Sydney Metro: Central Station Works	Sydney Metro	14/09/2016	0.1	87.6	South
19	SRT_NDD 018	Intrusive Investigation	Sydney Metro: Central Station Works	Sydney Metro	13/09/2016	0.2	109.5	South
20	SRT_NDD 019	Intrusive Investigation	Sydney Metro: Central Station Works	Sydney Metro	14/09/2016	0.2	97.4	South
284	R462_BH LR1c	Borehole	Prince Alfred Siding	RailCorp		0.3	259.2	South
397	SRT_BH0 41	Borehole	Sydney Metro: Central Station Works	Sydney Metro		0.3	104.5	South-west
440	SRT_BH0 41	Borehole	Sydney Metro 2015	Sydney Metro		0.3	104.5	South-west
288	R462_BH PA4	Borehole	Sydney to Burwood Compressor Houses	RailCorp		0.4	345.9	South-west
287	R462_BH PA3	Borehole	Sydney to Burwood Compressor Houses	RailCorp		0.5	335.1	South-west
32	SRT_NDD 010	Intrusive Investigation	Sydney Metro: Central Station Works	Sydney Metro	2/11/2016	0.6	107.8	South
23	SRT_NDD 024	Intrusive Investigation	Sydney Metro: Central Station Works	Sydney Metro	7/10/2016	0.7	110.3	South
72	BH5099(2)-4	<Null>	NWRL_R310_Central_Station Platform 16-17 Olympic Upgrades	Rail Services Australia		0.7	66.3	South
251	BH5099_4	Borehole	NWRL_R310_Central_Station Platform 16-17 Olympic Upgrades	Rail Services Australia		0.7	66.3	South
617	BH5099(2)-4	Borehole	SydneyMetroDatabase	<Null>		0.7	66.3	South
25	SRT_NDD 026	Intrusive Investigation	Sydney Metro: Central Station Works	Sydney Metro	7/10/2016	0.7	102.6	South
26	SRT_NDD 027	Intrusive Investigation	Sydney Metro: Central Station Works	Sydney Metro	7/10/2016	0.7	122.1	South
36	SRT_NDD 014	Intrusive Investigation	Sydney Metro: Central Station Works	Sydney Metro	1/11/2016	0.8	113.8	South
71	BH5099(2)-3	Borehole	NWRL_R310_Central_Station Platform 16-17 Olympic Upgrades	Rail Services Australia		0.8	118.8	South
250	BH5099_3	Borehole	NWRL_R310_Central_Station Platform 16-17 Olympic Upgrades	Rail Services Australia	1/11/2016	0.8	118.8	South
321	R463_DP 3	Borehole	Sydney Yard Distribution Substations Haymarket	Worley Parsons Ltd		0.8	217.3	South

ID	Borehole ID	Purpose	Project	Client/ License	Date Drilled	Depth (m)	Distance (m)	Direction
416	SRT_BH062	Borehole	Sydney Metro: Central Station Works	Sydney Metro		0.8	105.2	South
616	BH5099(2)-3	Borehole	SydneyMetroDatabase	<Null>		0.8	118.8	South
285	R462_BH PA1	Borehole	Sydney to Burwood Compressor Houses	RailCorp	3/09/2016	0.8	329.7	South-west
11	T262-B	Intrusive Investigation	CBD & South East Light Rail Geotech Observations, Route A, Service Trenches	TfNSW	30/01/2014	0.9	0.0	Onsite
31	SRT_NDD009	Intrusive Investigation	Sydney Metro: Central Station Works	Sydney Metro	3/09/2016	0.9	92.8	South
471	L-063-B3A	Borehole	NWRL_R219_Sydney_Metro_line_1_Arup_NorthWest Metro	North West Metro Team		1.0	86.5	North-east
289	R462_BH PA4A	Borehole	Sydney to Burwood Compressor Houses	RailCorp		1.2	345.5	South-west
24	SRT_NDD025	Intrusive Investigation	Sydney Metro: Central Station Works	Sydney Metro	14/11/2016	1.2	112.1	South
129	SB230	<Null>	SRT_External_Boreholes	<Null>		1.2	373.2	South-west
376	MW310B	Borehole	Carlton United Brewery GI	CUB		1.2	470.2	South-west
535	SB230	Borehole	SydneyMetroDatabase	<Null>		1.2	373.2	South-west
14	T937-978P2	Intrusive Investigation	CBD & South East Light Rail Geotech Observations, Route A, Service Trenches	TfNSW	1/04/2014	1.3	457.7	North
30	SRT_NDD008	Intrusive Investigation	Sydney Metro: Central Station Works	Sydney Metro	2/11/2016	1.4	103.2	South-west
45	R121_980-4	Intrusive Investigation	SydneyMetroDatabase	<Null>		1.5	81.7	South
271	R121_980-4	Borehole	SRA Sydney Yard Relocation	RailCorp		1.5	82.6	South
13	T442	Intrusive Investigation	CBD & South East Light Rail Geotech Observations, Route A, Service Trenches	TfNSW	30/01/2014	1.5	7.2	North
28	SRT_NDD006	Intrusive Investigation	Sydney Metro: Central Station Works	Sydney Metro	18/10/2016	1.5	36.1	South-west
341	R238_BH12	Borehole	Proposed Broadway Building	University of Technology		1.5	470.5	West
10	T262-A	Intrusive Investigation	CBD & South East Light Rail Geotech Observations, Route A, Service Trenches	TfNSW	30/01/2014	1.6	0.0	Onsite
22	SRT_NDD022	Intrusive Investigation	Sydney Metro: Central Station Works	Sydney Metro	12/11/2016	1.6	102.7	South
27	SRT_NDD003	Intrusive Investigation	Sydney Metro: Central Station Works	Sydney Metro	3/07/2016	1.6	58.0	South-west
39	SRT_NDD003	Intrusive Investigation	Sydney Metro 2015	Sydney Metro	3/07/2016	1.6	58.0	South-west
61	BH5099(2)-DCP1	Intrusive Investigation	SydneyMetroDatabase	<Null>		1.7	124.3	South
17	SRT_NDD004	Intrusive Investigation	Sydney Metro: Central Station Works	Sydney Metro	17/10/2016	1.7	37.1	South-west
35	SRT_NDD013	Intrusive Investigation	Sydney Metro: Central Station Works	Sydney Metro	1/11/2016	1.7	104.6	South
40	SRT_NDD004	Intrusive Investigation	Sydney Metro 2015	Sydney Metro	17/10/2016	1.7	37.1	South-west

ID	Borehole ID	Purpose	Project	Client/ License	Date Drilled	Depth (m)	Distance (m)	Direction
34	SRT_NDD 012	Intrusive Investigation	Sydney Metro: Central Station Works	Sydney Metro	1/11/2016	1.8	109.3	South
33	SRT_NDD 011	Intrusive Investigation	Sydney Metro: Central Station Works	Sydney Metro	2/11/2016	1.9	97.8	South
12	T239	Intrusive Investigation	CBD & South East Light Rail Geotech Observations, Route A, Service Trenches	TfNSW	30/01/2014	1.9	18.0	East
15	SRT_NDD 001	Intrusive Investigation	Sydney Metro: Central Station Works	Sydney Metro	24/06/2016	1.9	201.7	South-west
37	SRT_NDD 001	Intrusive Investigation	Sydney Metro 2015	Sydney Metro	24/06/2016	1.9	201.7	South-west
156	BH4A(77)	<Null>	SRT_External_Boreholes	<Null>		1.9	195.6	West
282	R462_BH LR1a	Borehole	Prince Alfred Siding	RailCorp	1/01/1993	1.9	258.5	South
609	BH4A(77)	Borehole	SydneyMetroDatabase	<Null>		1.9	195.6	West
16	SRT_NDD 002	Intrusive Investigation	Sydney Metro: Central Station Works	Sydney Metro	27/06/2016	2.0	194.6	South-west
18	SRT_NDD 005	Intrusive Investigation	Sydney Metro: Central Station Works	Sydney Metro	19/10/2016	2.0	30.5	South-west
29	SRT_NDD 007	Intrusive Investigation	Sydney Metro: Central Station Works	Sydney Metro	3/09/2016	2.0	92.1	South-west
38	SRT_NDD 002	Intrusive Investigation	Sydney Metro 2015	Sydney Metro	27/06/2016	2.0	194.6	South-west
41	SRT_NDD 005	Intrusive Investigation	Sydney Metro 2015	Sydney Metro	19/10/2016	2.0	30.5	South-west
219	BH4	Borehole	CBD Metro	TfNSW		2.0	231.4	North-west
297	R113_SB4	Borehole	Environmental Assessment - Cnr Ultimo Rd and Thomas St	Energy Australia		2.0	261.0	North-west
323	T_GHD1	Borehole	PSC2650- Lee St Substation	TfNSW	1/01/2001	2.2	465.0	North
420	SRT_BH065	Borehole	Sydney Metro: Central Station Works	Sydney Metro	1/01/2001	2.2	42.1	South
152	BH2(77)	Borehole	SRT_External_Boreholes	<Null>		2.3	169.4	West
605	BH2(77)	Borehole	SydneyMetroDatabase	<Null>		2.3	169.4	West
62	BH5099(2)-DCP2	Intrusive Investigation	SydneyMetroDatabase	<Null>	3/07/2016	2.4	64.4	South
470	L-063-B1B	Borehole	NWRL_R219_Sydney_Metro_line_1_Arup_NorthWest Metro	North West Metro Team		2.5	202.6	North-east
154	BH3(77)	Borehole	SRT_External_Boreholes	<Null>	1/11/2016	2.7	180.0	West
155	BH4(77)	Borehole	SRT_External_Boreholes	<Null>		2.7	198.4	West
158	BH6(77)	Borehole	SRT_External_Boreholes	<Null>		2.7	188.7	West
569	BH_K8	Borehole	SydneyMetroDatabase	<Null>		2.7	72.2	South-east
607	BH3(77)	Borehole	SydneyMetroDatabase	<Null>		2.7	180.0	West
608	BH4(77)	Borehole	SydneyMetroDatabase	<Null>		2.7	198.4	West
611	BH6(77)	Borehole	SydneyMetroDatabase	<Null>		2.7	188.7	West

ID	Borehole ID	Purpose	Project	Client/ License	Date Drilled	Depth (m)	Distance (m)	Direction
291	R462_BH SR1	Borehole	Prince Alfred Siding - Substation geotech	RailCorp		2.9	298.1	South
157	BH5(77)	Borehole	SRT_External_Boreholes	<Null>		2.9	200.5	West
610	BH5(77)	Borehole	SydneyMetroDatabase	<Null>		2.9	200.5	West
74	R392_AH 001-I2	Intrusive Investigation	NWRL_R392_CBD_SouthEastLightRail	TfNSW		3.0	293.4	South
75	R392_AH 002-I2	Intrusive Investigation	NWRL_R392_CBD_SouthEastLightRail	TfNSW		3.0	471.2	South-east
216	BH1	Borehole	CBD Metro	TfNSW		3.0	231.4	North-west
217	BH2	Borehole	CBD Metro	TfNSW		3.0	231.4	North-west
218	BH3	Borehole	CBD Metro	TfNSW		3.0	231.4	North-west
220	BH5	Borehole	CBD Metro	TfNSW		3.0	231.4	North-west
221	BH6	Borehole	CBD Metro	TfNSW		3.0	231.4	North-west
294	R113_PPK 1	Borehole	Environmental Assessment - Cnr Ultimo Rd and Thomas St	Energy Australia	27/06/2016	3.0	230.8	North-west
295	R113_SBH 2	Borehole	Environmental Assessment - Cnr Ultimo Rd and Thomas St	Energy Australia	27/06/2016	3.0	237.8	North-west
296	R113_SBH 3	Borehole	Environmental Assessment - Cnr Ultimo Rd and Thomas St	Energy Australia		3.0	242.9	North-west
298	R113_SBH 5	Borehole	Environmental Assessment - Cnr Ultimo Rd and Thomas St	Energy Australia		3.0	269.7	North-west
299	R113_SBH 6	Borehole	Environmental Assessment - Cnr Ultimo Rd and Thomas St	Energy Australia		3.0	286.3	North-west
300	R113_SBH 7	Borehole	Environmental Assessment - Cnr Ultimo Rd and Thomas St	Energy Australia		3.0	287.2	North-west
332	AH001-I2	Borehole	R392_CBD_SouthEastLightRail	TfNSW		3.0	293.4	South
333	AH002-I2	Borehole	R392_CBD_SouthEastLightRail	TfNSW		3.0	471.2	South-east
351	R238_BH 9A	Borehole	Proposed Broadway Building	University of Technology		3.2	494.5	West
222	BH7	Borehole	CBD Metro	TfNSW		3.4	231.4	North-west
392	SRT_BH0 68	Borehole	Sydney Metro: Sydney Yard Access Bridge (SYAB)	Sydney Metro		3.4	229.4	South
423	SRT_BH0 68	Borehole	Sydney Metro: Central Station Works	Sydney Metro		3.4	229.3	South
451	SRT_BH0 68	Borehole	Sydney Metro 2015	Sydney Metro		3.4	229.3	South
159	BH7(77)	Borehole	SRT_External_Boreholes	<Null>	2/11/2016	3.8	178.6	West

ID	Borehole ID	Purpose	Project	Client/ License	Date Drilled	Depth (m)	Distance (m)	Direction
612	BH7(77)	Borehole	SydneyMetroDatabase	<Null>		3.8	178.6	West
47	R121_980-6	Intrusive Investigation	SydneyMetroDatabase	<Null>		4.0	114.0	South-west
344	R238_BH3A	Borehole	Proposed Broadway Building	University of Technology		4.0	445.0	West
399	SRT_BH043	Borehole	Sydney Metro: Central Station Works	Sydney Metro		4.0	89.1	South
442	SRT_BH043	Borehole	Sydney Metro 2015	Sydney Metro		4.0	89.1	South
160	BH8(77)	Borehole	SRT_External_Boreholes	<Null>	1/11/2016	4.1	167.9	West
347	R238_BH5A	Borehole	Proposed Broadway Building	University of Technology		4.1	457.8	West
613	BH8(77)	Borehole	SydneyMetroDatabase	<Null>	1/04/2014	4.1	167.9	West
104	SB225	<Null>	SRT_External_Boreholes	<Null>		4.2	435.3	South-west
150	BH1(77)	Borehole	SRT_External_Boreholes	<Null>		4.2	160.3	West
534	SB225	Borehole	SydneyMetroDatabase	<Null>		4.2	435.3	South-west
603	BH1(77)	Borehole	SydneyMetroDatabase	<Null>		4.2	160.3	West
541	SB315	Borehole	SydneyMetroDatabase	<Null>		4.3	453.3	West
340	R238_BH11	Borehole	Proposed Broadway Building	University of Technology		4.5	446.8	West
562	BH_K10	Borehole	SydneyMetroDatabase	<Null>		4.5	70.0	South-east
522	EACT13	Borehole	SydneyMetroDatabase	<Null>		4.6	427.8	North-west
167	R063_SE66	Intrusive Investigation	SRT_External_Boreholes	<Null>		4.6	162.2	North-east
503	R063_SE66	Borehole	SydneyMetroDatabase	<Null>	1/01/2003	4.6	162.2	North-east
326	T_GHD5	Borehole	PSC2650- Lee St Substation	TfNSW		4.6	229.0	South
290	R462_BH PA5	Borehole	Sydney to Burwood Compressor Houses	RailCorp		4.7	340.5	South
327	T_GHD6	Borehole	PSC2650- Lee St Substation	TfNSW		5.0	213.3	South
363	MW608	Monitoring Well	Carlton United Brewery GI	CUB	27/06/2016	5.0	425.6	South-west
365	MW613	Monitoring Well	Carlton United Brewery GI	CUB		5.0	475.4	West
126	SB201	Borehole	SRT_External_Boreholes	<Null>		5.1	277.4	South-west
529	SB201	Borehole	SydneyMetroDatabase	<Null>		5.1	277.4	South-west
540	SB245	Borehole	SydneyMetroDatabase	<Null>		5.1	399.7	West
178	R063_2A	<Null>	SRT_External_Boreholes	<Null>		5.2	64.3	South-east
465	L-063-23	Borehole	NWRL_R219_Sydney_Metro_line_1_Arup_NorthWest Metro	North West Metro Team		5.2	43.0	North-east
497	R063_2A	Borehole	SydneyMetroDatabase	<Null>		5.2	64.3	South-east
324	T_GHD4	Borehole	PSC2650- Lee St Substation	TfNSW		5.2	287.1	South

ID	Borehole ID	Purpose	Project	Client/ License	Date Drilled	Depth (m)	Distance (m)	Direction
328	T_GHD9	Borehole	PSC2650- Lee St Substation	TfNSW		5.2	245.9	South
330	T_GHD11	Borehole	PSC2650- Lee St Substation	TfNSW		5.3	256.7	South
292	R462_BH SS1	Borehole	Prince Alfred Siding - Substation geotech	RailCorp		5.3	308.2	South
567	BH_K6	Borehole	SydneyMetroDatabase	<Null>		5.4	90.7	South
164	R063_20 A	Intrusive Investigation	SRT_External_Boreholes	<Null>	14/11/2016	5.5	269.0	North-east
462	L-063-16A	Borehole	NWRL_R219_Sydney_Metro_line_1_Arup_NorthWest Metro	North West Metro Team		5.5	166.9	North-east
494	R063_20 A	Borehole	SydneyMetroDatabase	<Null>		5.5	269.0	North-east
320	R463_DP 2	Borehole	Sydney Yard Distribution Substations Haymarket	Worley Parsons Ltd		5.5	227.2	South
374	MW408	Borehole	Project GUST	Corrs Chambers Westgarth		5.5	433.7	South-west
379	MW603	Borehole	Carlton United Brewery GI	CUB	1/01/1971	5.5	439.0	South-west
538	SB242	Borehole	SydneyMetroDatabase	<Null>		5.5	370.8	West
545	R157_BHT RANS13	Borehole	SydneyMetroDatabase	<Null>		5.5	323.0	North-west
532	SB215b	Borehole	SydneyMetroDatabase	<Null>		5.6	459.3	South-west
378	MW602	Borehole	Carlton United Brewery GI	CUB		5.6	415.8	South-west
381	MW605	Borehole	Carlton United Brewery GI	CUB		5.6	471.4	South-west
329	T_GHD10	Borehole	PSC2650- Lee St Substation	TfNSW		5.7	306.8	South
319	R463_DP1	Borehole	Sydney Yard Distribution Substations Haymarket	Worley Parsons Ltd		5.7	223.2	South
322	R463_DP 4	Borehole	Sydney Yard Distribution Substations Haymarket	Worley Parsons Ltd		5.7	223.6	South
373	MW407	Mointoring Well	Project GUST	Corrs Chambers Westgarth		5.7	442.6	South-west
331	T_GHD12	Borehole	PSC2650- Lee St Substation	TfNSW	1/01/1995	5.7	282.3	South
138	BH444_1	Borehole	SRT_External_Boreholes	<Null>		5.8	12.4	South-west
552	BH444_1	Borehole	SydneyMetroDatabase	<Null>		5.8	12.4	South-west
177	R063_12A	Intrusive Investigation	SRT_External_Boreholes	<Null>		5.8	66.4	South-east
458	L-063-116A	Borehole	NWRL_R219_Sydney_Metro_line_1_Arup_NorthWest Metro	North West Metro Team		5.8	134.3	North-east
599	BoreNo12 A	Borehole	SydneyMetroDatabase	<Null>		5.8	66.4	South-east

ID	Borehole ID	Purpose	Project	Client/ License	Date Drilled	Depth (m)	Distance (m)	Direction
106	SB241	Borehole	SRT_External_Boreholes	<Null>		5.8	350.6	South-west
372	MW406	Borehole	Project GUST	Corrs Chambers Westgarth		5.8	446.3	South-west
537	SB241	Borehole	SydneyMetroDatabase	<Null>		5.8	350.6	South-west
380	MW604	Borehole	Carlton United Brewery GI	CUB		5.9	439.8	South-west
127	SB212	Borehole	SRT_External_Boreholes	<Null>		6.0	412.9	South-west
128	SB213	Borehole	SRT_External_Boreholes	<Null>		6.0	416.5	South-west
241	BH02	Borehole	Sydney Yard Overhead Wiring Modernisation	Sydney Trains		6.0	254.8	South
267	R126_BH2	Borehole	Proposed Detention Tanks, Central Station	RailCorp	2/11/2016	6.0	0.0	Onsite
293	R462_GH D05	Borehole	PSC 2650 Lee and Chalmers St Substations	RailCorp		6.0	332.4	South
383	MW501	Borehole	GUST Monitoring Well Installation Wellington Street	Corrs Chambers Westgarth		6.0	451.7	South-west
530	SB212	Borehole	SydneyMetroDatabase	<Null>		6.0	412.9	South-west
531	SB213	Borehole	SydneyMetroDatabase	<Null>		6.0	416.5	South-west
539	SB243	Borehole	SydneyMetroDatabase	<Null>		6.0	394.1	West
568	BH_K7	Borehole	SydneyMetroDatabase	<Null>		6.0	79.4	South-east
468	L-063-3A	Borehole	NWRL_R219_Sydney_Metro_line_1_Arup_NorthWest Metro	North West Metro Team		6.0	61.0	South-east
367	MW401	Borehole	Project GUST	Corrs Chambers Westgarth		6.1	453.6	South-west
368	MW402	Borehole	Project GUST	Corrs Chambers Westgarth		6.1	449.7	South-west
369	MW403	Borehole	Project GUST	Corrs Chambers Westgarth		6.1	447.7	South-west
105	SB240	Borehole	SRT_External_Boreholes	<Null>		6.2	343.0	South-west
536	SB240	Borehole	SydneyMetroDatabase	<Null>		6.2	343.0	South-west
517	BH4	Borehole	SydneyMetroDatabase	<Null>	7/10/2016	6.2	379.1	North-west
103	SB217	Borehole	SRT_External_Boreholes	<Null>		6.3	459.0	South-west
266	R126_BH1	Borehole	Proposed Detention Tanks, Central Station	RailCorp		6.3	0.0	Onsite
377	MW601	Borehole	Carlton United Brewery GI	CUB		6.3	448.6	South-west
533	SB217	Borehole	SydneyMetroDatabase	<Null>		6.3	459.0	South-west
516	BH3	Borehole	SydneyMetroDatabase	<Null>		6.4	408.0	North-west

ID	Borehole ID	Purpose	Project	Client/ License	Date Drilled	Depth (m)	Distance (m)	Direction
554	BH943_1	Borehole	SydneyMetroDatabase	<Null>		6.4	167.7	South-west
264	4784-BH13	Borehole	NWLR_R306_Central to Goulburn St	Sydney Trains		6.5	243.8	North-east
588	BH13	Borehole	SydneyMetroDatabase	<Null>		6.5	243.8	North-east
166	R063_25	Intrusive Investigation	SRT_External_Boreholes	<Null>		6.6	151.6	North-east
168	R063_16A	Intrusive Investigation	SRT_External_Boreholes	<Null>		6.6	166.9	North-east
460	L-063-12A	Borehole	NWRL_R219_Sydney_Metro_line_1_Arup_NorthWest Metro	North West Metro Team		6.6	66.4	South-east
464	L-063-20A	Borehole	NWRL_R219_Sydney_Metro_line_1_Arup_NorthWest Metro	North West Metro Team		6.6	269.0	North-east
492	R063_16A	Borehole	SydneyMetroDatabase	<Null>		6.6	166.9	North-east
496	R063_25	Borehole	SydneyMetroDatabase	<Null>		6.6	151.6	North-east
375	MW409	Borehole	Project GUST	Corrs Chambers Westgarth		6.7	437.6	South-west
162	R063_19A	Intrusive Investigation	SRT_External_Boreholes	<Null>		6.7	254.5	North-east
461	L-063-13A	Borehole	NWRL_R219_Sydney_Metro_line_1_Arup_NorthWest Metro	North West Metro Team		6.7	39.7	South-east
493	R063_19A	Borehole	SydneyMetroDatabase	<Null>		6.7	254.5	North-east
370	MW404	Monitoring Well	Project GUST	Corrs Chambers Westgarth		6.8	456.1	South-west
384	MW502	Monitoring Well	GUST Monitoring Well Installation Wellington Street	Corrs Chambers Westgarth		6.8	444.4	South-west
286	R462_BH PA2	Borehole	Sydney to Burwood Compressor Houses	RailCorp		6.9	330.9	South
190	ES109A	Borehole	Report includes dataset of 31 cored boreholes plans, sections and test data for cut & cover rail tunnels including vertical and inclined holes and angled holes cored from inside existing tunnels.	Martin Place to Town Hall Investigations		6.9	87.1	North-east
382	MW606	Monitoring Well	Carlton United Brewery GI	CUB		6.9	439.5	South-west
565	BH_K4	Borehole	SydneyMetroDatabase	<Null>		6.9	121.1	South
474	L-063-ES108	Borehole	NWRL_R219_Sydney_Metro_line_1_Arup_NorthWest Metro	North West Metro Team		6.9	175.3	North-east
371	MW405	Borehole	Project GUST	Corrs Chambers Westgarth		7.0	446.6	South-west
385	MW503	Borehole	GUST Monitoring Well Installation Wellington Street	Corrs Chambers Westgarth		7.0	442.1	South-west

ID	Borehole ID	Purpose	Project	Client/ License	Date Drilled	Depth (m)	Distance (m)	Direction
544	R157_BHT RANS12	Borehole	SydneyMetroDatabase	<Null>		7.0	306.8	West
583	R251_BH3 A	Borehole	SydneyMetroDatabase	<Null>		7.1	334.5	North-west
467	L-063-2A	Borehole	NWRL_R219_Sydney_Metro_line_1_Arup_NorthWest Metro	North West Metro Team		7.1	64.3	South-east
396	SRT_BH040	Borehole	Sydney Metro: Central Station Works	Sydney Metro		7.2	88.9	South-west
439	SRT_BH040	Borehole	Sydney Metro 2015	Sydney Metro		7.2	88.9	South-west
555	BH943_2	Borehole	SydneyMetroDatabase	<Null>		7.2	149.3	South-west
137	BH943_7	Borehole	SRT_External_Boreholes	<Null>		7.3	158.8	South-west
360	R090_BH12	Borehole	Sewer / Stormwater Separation Kensington and Regent St Sewers	Sydney Water	2/11/2016	7.3	410.5	South-west
560	BH943_7	Borehole	SydneyMetroDatabase	<Null>		7.3	158.8	South-west
515	BH2	Borehole	SydneyMetroDatabase	<Null>	14/09/2016	7.3	358.8	North-west
186	BH12	Borehole	SWCBoreholesSydney Water	<Null>		7.3	408.2	South-west
557	BH943_4	Borehole	SydneyMetroDatabase	<Null>		7.3	115.9	South-east
359	R090_BH11	Borehole	Sewer / Stormwater Separation Kensington and Regent St Sewers	Sydney Water		7.4	284.7	South-west
185	BH11	Borehole	SWCBoreholesSydney Water	<Null>		7.4	280.7	South-west
171	R063_116 A	Intrusive Investigation	SRT_External_Boreholes	<Null>		7.5	134.3	North-east
456	L-063-110A	Borehole	NWRL_R219_Sydney_Metro_line_1_Arup_NorthWest Metro	North West Metro Team		7.5	36.3	South-east
490	R063_116 A	Borehole	SydneyMetroDatabase	<Null>		7.5	134.3	North-east
46	R121_980-5	Intrusive Investigation	SydneyMetroDatabase	<Null>		7.5	72.2	South-west
117	R090_BH5	Intrusive Investigation	SRT_External_Boreholes	<Null>		7.5	446.7	South
179	BH05	Borehole	SWCBoreholesSydney Water	<Null>		7.5	454.6	South
272	R121_980-5	Borehole	SRA Sydney Yard Relocation	RailCorp	1/11/2016	7.5	101.7	South-west
352	R090_BH4	Borehole	Sewer / Stormwater Separation Kensington and Regent St Sewers	Sydney Water		7.5	490.8	South
353	R090_BH5	Borehole	Sewer / Stormwater Separation Kensington and Regent St Sewers	Sydney Water		7.5	446.7	South
414	SRT_BH061	Borehole	Sydney Metro: Central Station Works	Sydney Metro		7.5	22.6	South-east
265	4784-BH14	Borehole	NWLR_R306_Central to Goulburn St	Sydney Trains		7.6	332.2	North-east
589	BH14	Borehole	SydneyMetroDatabase	<Null>		7.6	332.2	North-east
564	BH_K3	Borehole	SydneyMetroDatabase	<Null>		7.7	137.8	South

ID	Borehole ID	Purpose	Project	Client/ License	Date Drilled	Depth (m)	Distance (m)	Direction
558	BH943_5	Borehole	SydneyMetroDatabase	<Null>		7.7	131.0	South
556	BH943_3	Borehole	SydneyMetroDatabase	<Null>		7.8	136.8	South-west
559	BH943_6	Borehole	SydneyMetroDatabase	<Null>		7.8	145.6	South-east
549	BH1267-1	Borehole	SydneyMetroDatabase	<Null>		7.9	180.9	South-west
240	BH01	Borehole	Sydney Yard Overhead Wiring Modernisation	Sydney Trains		7.9	171.9	South
231	PSM1	Borehole	CBD Metro	TfNSW		8.0	332.5	North-east
433	R116_PSM 1	Borehole	Meriton Apartments, 420 Pitt St Sydney	Meriton Aparmtents Pty Ltd		8.0	320.9	North
136	BH527_1	Borehole	SRT_External_Boreholes	<Null>		8.0	45.0	South-east
232	PSM2	Borehole	CBD Metro	TfNSW		8.0	332.5	North-east
434	R116_PSM 2	Borehole	Meriton Apartments, 420 Pitt St Sydney	Meriton Aparmtents Pty Ltd		8.0	345.0	North-east
553	BH527_1	Borehole	SydneyMetroDatabase	<Null>	1/01/1971	8.0	45.0	South-east
355	R090_BH 7	Borehole	Sewer / Stormwater Separation Kensington and Regent St Sewers	Sydney Water		8.1	356.1	South-west
118	R090_BH 6	Intrusive Investigation	SRT_External_Boreholes	<Null>	14/09/2016	8.1	379.3	South
180	BH06	Borehole	SWCBoreholesSydney Water	<Null>	7/10/2016	8.1	382.2	South
181	BH07	Borehole	SWCBoreholesSydney Water	<Null>		8.1	360.7	South-west
183	BH09	Borehole	SWCBoreholesSydney Water	<Null>		8.1	357.4	South-west
187	BH13	Borehole	SWCBoreholesSydney Water	<Null>		8.1	423.7	South
354	R090_BH 6	Borehole	Sewer / Stormwater Separation Kensington and Regent St Sewers	Sydney Water		8.1	379.3	South
357	R090_BH 9	Borehole	Sewer / Stormwater Separation Kensington and Regent St Sewers	Sydney Water		8.1	356.6	South-west
361	R090_BH 13	Borehole	Sewer / Stormwater Separation Kensington and Regent St Sewers	Sydney Water		8.1	408.2	South-west
176	R063_13A	Intrusive Investigation	SRT_External_Boreholes	<Null>		8.2	39.7	South-east
459	L-063-117A	Intrusive Investigation	NWRL_R219_Sydney_Metro_line_1_Arup_NorthWest Metro	North West Metro Team		8.2	145.8	North-east
600	BoreNo13 A	Borehole	SydneyMetroDatabase	<Null>		8.2	39.7	South-east
386	MW504	Borehole	GUST Monitoring Well Installation Wellington Street	Corrs Chambers Westgarth		8.5	444.6	South-west
252	4784-BH1	Borehole	NWLR_R306_Central to Goulburn St	Sydney Trains		8.6	0.0	Onsite
584	BH1	Borehole	SydneyMetroDatabase	<Null>		8.6	0.0	Onsite

ID	Borehole ID	Purpose	Project	Client/ License	Date Drilled	Depth (m)	Distance (m)	Direction
169	R063_SE 65	Intrusive Investigation	SRT_External_Boreholes	<Null>		8.6	124.1	North-east
502	R063_SE 65	Borehole	SydneyMetroDatabase	<Null>		8.6	124.1	North-east
358	R090_BH 10	Borehole	Sewer / Stormwater Separation Kensington and Regent St Sewers	Sydney Water		8.7	322.5	South-west
184	BH10	Borehole	SWCBoreholesSydney Water	<Null>		8.7	319.0	South-west
42	R121_980 -1	Intrusive Investigation	SydneyMetroDatabase	<Null>		9.0	98.8	South-west
182	BH08	Borehole	SWCBoreholesSydney Water	<Null>		9.0	314.2	South-west
242	BH03	Borehole	Sydney Yard Overhead Wiring Modernisation	Sydney Trains		9.0	416.4	South
268	R121_980 -1	Intrusive Investigation	SRA Sydney Yard Relocation	RailCorp		9.0	101.6	South-west
276	R215_BH1 04	Borehole	Henry Deane Park Project Stage 1	Baulderstone Hornibrook		9.0	156.6	South
356	R090_BH 8	Borehole	Sewer / Stormwater Separation Kensington and Regent St Sewers	Sydney Water		9.0	308.2	South-west
561	BH_K1	Borehole	SydneyMetroDatabase	<Null>		9.0	176.0	South
133	BH1267-5	Borehole	SRT_External_Boreholes	<Null>		9.0	158.9	South
550	BH1267-5	Borehole	SydneyMetroDatabase	<Null>		9.0	158.9	South
174	R063_110 A	Intrusive Investigation	SRT_External_Boreholes	<Null>		9.1	36.3	South-east
598	BoreNo11 0A	Borehole	SydneyMetroDatabase	<Null>		9.1	39.5	South-east
163	R063_115 A	Intrusive Investigation	SRT_External_Boreholes	<Null>	7/10/2016	9.1	89.4	North-east
489	R063_115 A	Borehole	SydneyMetroDatabase	<Null>		9.1	89.4	North-east
514	BH1	Borehole	SydneyMetroDatabase	<Null>		9.2	302.5	North-west
431	R116_DP3	Borehole	420 - 426 Pitt St Sydney	Willing English & Devin	1/01/1995	9.2	348.2	North-east
134	BH1267-1	Intrusive Investigation	SRT_External_Boreholes	<Null>	14/09/2016	9.3	180.9	South-west
135	BH1267-8	Intrusive Investigation	SRT_External_Boreholes	<Null>	2/11/2016	9.3	154.6	South
551	BH1267-8	Borehole	SydneyMetroDatabase	<Null>		9.3	154.6	South
263	4784-BH12	Borehole	NWLR_R306_Central to Goulburn St	Sydney Trains		9.4	190.7	North-east
587	BH12	Borehole	SydneyMetroDatabase	<Null>		9.4	190.7	North-east
173	R063_23	Intrusive Investigation	SRT_External_Boreholes	<Null>		9.5	43.0	North-east
463	L-063-19A	Borehole	NWRL_R219_Sydney_Metro_line_1_Arup_NorthWest Metro	North West Metro Team		9.5	254.5	North-east
495	R063_23	Borehole	SydneyMetroDatabase	<Null>		9.5	43.0	North-east
432	R116_DP4	Borehole	420 - 426 Pitt St Sydney	Willing English & Devin		9.5	330.0	North-east

ID	Borehole ID	Purpose	Project	Client/ License	Date Drilled	Depth (m)	Distance (m)	Direction
430	R116_DP2	Borehole	420 - 426 Pitt St Sydney	Willing English & Devin		9.5	316.8	North
325	T_GHD4B	Borehole	PSC2650- Lee St Substation	TfNSW		9.6	232.9	South
172	R063_B3 A	Intrusive Investigation	SRT_External_Boreholes	<Null>		9.7	86.5	North-east
469	L-063-B1A	Borehole	NWRL_R219_Sydney_Metro_line_1_Arup_NorthWest Metro	North West Metro Team		9.7	182.4	North-east
501	R063_B3 A	Borehole	SydneyMetroDatabase	<Null>		9.7	86.5	North-east
258	4784-BH7	Borehole	NWLR_R306_Central to Goulburn St	Sydney Trains		9.9	308.5	North-east
595	BH7	Borehole	SydneyMetroDatabase	<Null>		9.9	308.5	North-east
69	BH5099(2)-1	Borehole	NWRL_R310_Central_Station Platform 16-17 Olympic Upgrades	Rail Services Australia		9.9	123.6	South-west
248	BH5099_1	Borehole	NWRL_R310_Central_Station Platform 16-17 Olympic Upgrades	Rail Services Australia		9.9	123.6	South-west
614	BH5099(2)-1	Borehole	SydneyMetroDatabase	<Null>		9.9	123.6	South-west
602	BoreNo4 A	Borehole	SydneyMetroDatabase	<Null>		9.9	35.3	East
211	BH2	Borehole	CBD Metro	TfNSW		10.0	231.4	North-west
212	BH3	Borehole	CBD Metro	TfNSW		10.0	231.4	North-west
302	R113_BH2	Borehole	Transgrid Substation Haymarket	Cox Richardson		10.0	288.3	North-west
303	R113_BH3	Borehole	Transgrid Substation Haymarket	Cox Richardson		10.0	265.3	North-west
304	R113_PSM4	Borehole	Transgrid Substation Haymarket	Cox Richardson		10.0	242.2	North-west
305	R113_BH5	Borehole	Transgrid Substation Haymarket	Cox Richardson		10.0	261.0	North-west
425	SRT_BH075	Borehole	Sydney Metro: Central Station Works	Sydney Metro		10.0	70.0	South
426	SRT_BH076	Borehole	Sydney Metro: Central Station Works	Sydney Metro		10.0	38.3	South-west
453	SRT_BH076	Borehole	Sydney Metro 2015	Sydney Metro		10.0	38.3	South-west
601	BoreNo22	Borehole	SydneyMetroDatabase	<Null>		10.0	36.0	South-east
422	SRT_BH067	Borehole	Sydney Metro: Central Station Works	Sydney Metro		10.1	239.0	South
450	SRT_BH067	Borehole	Sydney Metro 2015	Sydney Metro		10.1	239.0	South
391	SRT_BH067	Borehole	Sydney Metro: Sydney Yard Access Bridge (SYAB)	Sydney Metro		10.1	238.6	South
419	SRT_BH064	Borehole	Sydney Metro: Central Station Works	Sydney Metro	1/01/2001	10.2	216.7	South
449	SRT_BH064	Borehole	Sydney Metro 2015	Sydney Metro		10.2	216.7	South
390	SRT_BH064	Borehole	Sydney Metro: Sydney Yard Access Bridge (SYAB)	Sydney Metro		10.2	216.3	South
421	SRT_BH066	Borehole	Sydney Metro: Central Station Works	Sydney Metro		10.3	57.5	South

ID	Borehole ID	Purpose	Project	Client/ License	Date Drilled	Depth (m)	Distance (m)	Direction
424	SRT_BH069	Borehole	Sydney Metro: Central Station Works	Sydney Metro		10.3	258.6	South
452	SRT_BH069	Borehole	Sydney Metro 2015	Sydney Metro		10.3	258.6	South
393	SRT_BH069	Borehole	Sydney Metro: Sydney Yard Access Bridge (SYAB)	Sydney Metro		10.3	258.6	South
70	BH5099(2)-2	Borehole	NWRL_R310_Central_Station Platform 16-17 Olympic Upgrades	Rail Services Australia		10.4	59.2	South-west
249	BH5099_2	Borehole	NWRL_R310_Central_Station Platform 16-17 Olympic Upgrades	Rail Services Australia		10.4	59.2	South-west
615	BH5099(2)-2	Borehole	SydneyMetroDatabase	<Null>		10.4	59.2	South-west
121	EACT10	<Null>	SRT_External_Boreholes	<Null>		10.4	264.9	North-west
520	EACT10	Borehole	SydneyMetroDatabase	<Null>		10.4	264.9	North-west
175	R063_3A	Intrusive Investigation	SRT_External_Boreholes	<Null>		10.6	61.0	South-east
498	R063_3A	Borehole	SydneyMetroDatabase	<Null>		10.6	61.0	South-east
466	L-063-25	Borehole	NWRL_R219_Sydney_Metro_line_1_Arup_NorthWest Metro	North West Metro Team		10.7	151.6	North-east
68	R284_BH G1	Borehole	NWRL_R284_16-18 Broadway Chippendale	Environmental Investigations		10.7	268.6	South-west
334	R284_BH G1	Borehole	R284_16-18 Broadway Chippendale	Environmental Investigations		10.7	268.6	South-west
229	BH10	Borehole	CBD Metro	TfNSW		10.8	246.7	North
274	R215_BH102	Borehole	Henry Deane Park Project Stage 1	Boulderstone Hornibrook	14/09/2016	11.0	114.5	South
482	L-063-SE65	Borehole	NWRL_R219_Sydney_Metro_line_1_Arup_NorthWest Metro	North West Metro Team		11.0	124.1	North-east
262	4784-BH11	Borehole	NWLR_R306_Central to Goulburn St	Sydney Trains		11.1	148.6	North-east
586	BH11	Borehole	SydneyMetroDatabase	<Null>		11.1	148.6	North-east
144	R227_BH2	Borehole	SRT_External_Boreholes	<Null>	2/11/2016	11.1	237.3	North-east
576	R227_BH2	Borehole	SydneyMetroDatabase	<Null>		11.1	237.3	North-east
260	4784-BH9	Borehole	NWLR_R306_Central to Goulburn St	Sydney Trains		11.2	52.0	East
597	BH9	Borehole	SydneyMetroDatabase	<Null>		11.2	52.0	East
257	4784-BH6	Borehole	NWLR_R306_Central to Goulburn St	Sydney Trains		11.6	241.0	North-east
594	BH6	Borehole	SydneyMetroDatabase	<Null>		11.6	241.0	North-east
161	R063_B1B	<Null>	SRT_External_Boreholes	<Null>	13/09/2016	11.7	202.6	North-east
500	R063_B1B	Borehole	SydneyMetroDatabase	<Null>		11.7	202.6	North-east
261	4784-BH10	Borehole	NWLR_R306_Central to Goulburn St	Sydney Trains		11.8	87.4	North-east

ID	Borehole ID	Purpose	Project	Client/ License	Date Drilled	Depth (m)	Distance (m)	Direction
387	SRT_BH044	Borehole	Sydney Metro: Sydney Yard Access Bridge (SYAB)	Sydney Metro	3/07/2016	11.8	458.5	South
443	SRT_BH044	Borehole	Sydney Metro 2015	Sydney Metro		11.8	458.5	South
585	BH10	Borehole	SydneyMetroDatabase	<Null>		11.8	87.4	North-east
256	4784-BH5	Borehole	NWLR_R306_Central to Goulburn St	Sydney Trains		11.9	185.6	North-east
593	BH5	Borehole	SydneyMetroDatabase	<Null>	1/01/1993	11.9	185.6	North-east
44	R121_980-3	Intrusive Investigation	SydneyMetroDatabase	<Null>		12.0	65.0	South
124	BH3	Borehole	SRT_External_Boreholes	<Null>		12.0	154.2	North-west
270	R121_980-3	Borehole	SRA Sydney Yard Relocation	RailCorp		12.0	66.6	South
275	R215_BH103	Borehole	Henry Deane Park Project Stage 1	Baulderstone Hornibrook		12.0	134.5	South
277	R215_BH105	Borehole	Henry Deane Park Project Stage 1	Baulderstone Hornibrook	1/11/2016	12.0	178.5	South
278	R215_BH106	Borehole	Henry Deane Park Project Stage 1	Baulderstone Hornibrook		12.0	118.2	South
281	R215_BH6	Borehole	Henry Deane Park Project Stage 1	Baulderstone Hornibrook		12.0	198.4	South
527	BH3	Borehole	SydneyMetroDatabase	<Null>		12.0	154.2	North-west
123	BH2	Borehole	SRT_External_Boreholes	<Null>	7/10/2016	12.1	133.3	North-west
210	BH1	Borehole	CBD Metro	TfNSW		12.1	231.4	North-west
301	R113_BH1	Borehole	Transgrid Substation Haymarket	Cox Richardson		12.1	237.6	North-west
526	BH2	Borehole	SydneyMetroDatabase	<Null>		12.1	133.3	North-west
122	BH1	Borehole	SRT_External_Boreholes	<Null>		12.3	179.4	North-west
525	BH1	Borehole	SydneyMetroDatabase	<Null>		12.3	179.4	North-west
165	R063_B1A	Intrusive Investigation	SRT_External_Boreholes	<Null>	1/11/2016	12.5	182.4	North-east
499	R063_B1A	Borehole	SydneyMetroDatabase	<Null>		12.5	182.4	North-east
259	4784-BH8	Borehole	NWLR_R306_Central to Goulburn St	Sydney Trains		12.7	39.0	East
596	BH8	Borehole	SydneyMetroDatabase	<Null>		12.7	39.0	East
170	R063_117A	Intrusive Investigation	SRT_External_Boreholes	<Null>		12.8	145.8	North-east
457	L-063-115A	Borehole	NWRL_R219_Sydney_Metro_line_1_Arup_NorthWest Metro	North West Metro Team		12.8	89.4	North-east
491	R063_117A	Borehole	SydneyMetroDatabase	<Null>		12.8	145.8	North-east
148	R227_BH6	Borehole	SRT_External_Boreholes	<Null>		12.8	268.6	North-east
580	R227_BH6	Borehole	SydneyMetroDatabase	<Null>		12.8	268.6	North-east
280	R215_BH2	Borehole	Henry Deane Park Project Stage 1	Baulderstone Hornibrook		13.0	191.2	South

ID	Borehole ID	Purpose	Project	Client/ License	Date Drilled	Depth (m)	Distance (m)	Direction
43	R121_980-2	Intrusive Investigation	SydneyMetroDatabase	<Null>		13.5	61.5	South-west
269	R121_980-2	Borehole	SRA Sydney Yard Relocation	RailCorp		13.5	64.2	South-west
524	EACT8	Borehole	SydneyMetroDatabase	<Null>		13.5	383.5	North-west
143	R227_BH1	Borehole	SRT_External_Boreholes	<Null>	12/11/2016	13.9	295.6	North-east
575	R227_BH1	Borehole	SydneyMetroDatabase	<Null>		13.9	295.6	North-east
145	R227_BH3	Borehole	SRT_External_Boreholes	<Null>		13.9	310.5	North-east
577	R227_BH3	Borehole	SydneyMetroDatabase	<Null>		13.9	310.5	North-east
273	R215_BH101	Borehole	Henry Deane Park Project Stage 1	Boulderstone Hornibrook		14.0	96.1	South
389	SRT_BH046	Borehole	Sydney Metro: Sydney Yard Access Bridge (SYAB)	Sydney Metro		14.0	433.8	South
445	SRT_BH046	Borehole	Sydney Metro 2015	Sydney Metro		14.0	433.8	South
429	R116_DP1	Borehole	420 - 426 Pitt St Sydney	Willing English & Devin		14.3	337.3	North
125	BH4	Borehole	SRT_External_Boreholes	<Null>		14.4	223.2	North-west
528	BH4	Borehole	SydneyMetroDatabase	<Null>		14.4	223.2	North-west
404	SRT_BH051	Borehole	Sydney Metro: Central Station Works	Sydney Metro		14.6	107.5	South
412	SRT_BH059	Borehole	Sydney Metro: Central Station Works	Sydney Metro		14.9	126.7	South
147	R227_BH5	Intrusive Investigation	SRT_External_Boreholes	<Null>		15.0	321.9	North-east
579	R227_BH5	Borehole	SydneyMetroDatabase	<Null>		15.0	321.9	North-east
400	SRT_BH047	Borehole	Sydney Metro: Central Station Works	Sydney Metro		15.0	90.3	South-east
410	SRT_BH057	Borehole	Sydney Metro: Central Station Works	Sydney Metro		15.0	120.1	South
398	SRT_BH041A	Borehole	Sydney Metro: Central Station Works	Sydney Metro		15.1	103.3	South-west
407	SRT_BH054	Borehole	Sydney Metro: Central Station Works	Sydney Metro		15.1	100.0	South
418	SRT_BH063	Borehole	Sydney Metro: Central Station Works	Sydney Metro		15.1	166.8	South
441	SRT_BH041A	Borehole	Sydney Metro 2015	Sydney Metro		15.1	103.3	South-west
403	SRT_BH050	Borehole	Sydney Metro: Central Station Works	Sydney Metro		15.2	62.4	South-east
408	SRT_BH055	Borehole	Sydney Metro: Central Station Works	Sydney Metro		15.2	109.8	South
413	SRT_BH060	Borehole	Sydney Metro: Central Station Works	Sydney Metro	14/11/2016	15.2	128.2	South-west
417	SRT_BH062A	Borehole	Sydney Metro: Central Station Works	Sydney Metro		15.2	104.6	South
448	SRT_BH060	Borehole	Sydney Metro 2015	Sydney Metro		15.2	128.2	South-west
405	SRT_BH052	Borehole	Sydney Metro: Central Station Works	Sydney Metro		15.3	63.9	West

ID	Borehole ID	Purpose	Project	Client/ License	Date Drilled	Depth (m)	Distance (m)	Direction
411	SRT_BH058	Borehole	Sydney Metro: Central Station Works	Sydney Metro		15.3	130.3	South
523	EACT7	Borehole	SydneyMetroDatabase	<Null>		15.6	300.8	North-west
146	R227_BH4	Borehole	SRT_External_Boreholes	<Null>		15.6	255.0	North-east
578	R227_BH4	Borehole	SydneyMetroDatabase	<Null>		15.6	255.0	North-east
279	R215_BH107	Borehole	Henry Deane Park Project Stage 1	Boulderstone Hornibrook		16.0	85.5	South-west
107	R063_ES106	Borehole	SRT_External_Boreholes	<Null>		16.2	278.3	North
504	R063_ES106	Borehole	SydneyMetroDatabase	<Null>		16.2	278.3	North
483	L-063-SE66	Borehole	NWRL_R219_Sydney_Metro_line_1_Arup_NorthWest Metro	North West Metro Team		16.2	162.2	North-east
193	ES161	Borehole	Report includes dataset of 31 cored boreholes plans, sections and test data for cut & cover rail tunnels including vertical and inclined holes and angled holes cored from inside existing tunnels.	Martin Place to Town Hall Investigations		16.9	298.5	North
112	R063_ES161	Intrusive Investigation	SRT_External_Boreholes	<Null>		16.9	289.2	North
509	R063_ES161	Borehole	SydneyMetroDatabase	<Null>		16.9	289.2	North
151	BH1	Borehole	SRT_External_Boreholes	<Null>		17.0	145.4	West
153	BH2	Borehole	SRT_External_Boreholes	<Null>		17.0	140.0	West
604	BH1	Borehole	SydneyMetroDatabase	<Null>		17.0	145.4	West
606	BH2	Borehole	SydneyMetroDatabase	<Null>		17.0	140.0	West
255	4784-BH4	Borehole	NWLR_R306_Central to Goulburn St	Sydney Trains		17.6	128.7	North-east
592	BH4	Borehole	SydneyMetroDatabase	<Null>		17.6	128.7	North-east
521	EACT12	Borehole	SydneyMetroDatabase	<Null>		18.0	437.5	North-west
226	BH5	Borehole	CBD Metro	TfNSW		18.1	246.7	North
227	BH8	Borehole	CBD Metro	TfNSW		18.1	246.7	North
191	ES110	Borehole	Report includes dataset of 31 cored boreholes plans, sections and test data for cut & cover rail tunnels including vertical and inclined holes and angled holes cored from inside existing tunnels.	Martin Place to Town Hall Investigations		18.3	57.2	East
111	R063_ES110	Intrusive Investigation	SRT_External_Boreholes	<Null>		18.4	61.8	East

ID	Borehole ID	Purpose	Project	Client/ License	Date Drilled	Depth (m)	Distance (m)	Direction
475	L-063-ES109	Borehole	NWRL_R219_Sydney_Metro_line_1_Arup_NorthWest Metro	North West Metro Team		18.4	85.1	North-east
508	R063_ES110	Borehole	SydneyMetroDatabase	<Null>		18.4	61.8	East
253	4784-BH2	Borehole	NWLR_R306_Central to Goulburn St	Sydney Trains		18.5	44.6	North-east
590	BH2	Borehole	SydneyMetroDatabase	<Null>		18.5	44.6	North-east
349	R238_BH8	Borehole	Proposed Broadway Building	University of Technology		18.6	494.8	West
189	ES109	Borehole	Report includes dataset of 31 cored boreholes plans, sections and test data for cut & cover rail tunnels including vertical and inclined holes and angled holes cored from inside existing tunnels.	Martin Place to Town Hall Investigations		18.6	90.2	North-east
110	R063_ES109	Intrusive Investigation	SRT_External_Boreholes	<Null>		18.7	85.1	North-east
473	L-063-ES107	Borehole	NWRL_R219_Sydney_Metro_line_1_Arup_NorthWest Metro	North West Metro Team		18.7	194.8	North-east
507	R063_ES109	Borehole	SydneyMetroDatabase	<Null>		18.7	85.1	North-east
337	MW618	Borehole	Block 2,5 & 9, 102 - 120 Broadway	CUB		19.0	373.0	South-west
336	MW617	Borehole	Block 2,5 & 9, 102 - 120 Broadway	CUB		19.3	352.1	South-west
228	BH9	Borehole	CBD Metro	TfNSW		19.6	246.7	North
254	4784-BH3	Borehole	NWLR_R306_Central to Goulburn St	Sydney Trains		19.6	67.3	North-east
591	BH3	Borehole	SydneyMetroDatabase	<Null>		19.6	67.3	North-east
488	SRT BH007	Borehole	Sydney Metro 2015	Sydney Metro		19.9	63.9	South-west
234	PSM4	Borehole	CBD Metro	TfNSW		20.0	332.5	North-east
364	MW609	Borehole	Carlton United Brewery GI	CUB		20.0	454.6	South-west
415	SRT_BH061A	Borehole	Sydney Metro: Central Station Works	Sydney Metro		20.0	22.6	South-east
436	R116_PSM4	Borehole	Meriton Apartments, 420 Pitt St Sydney	Meriton Apartments Pty Ltd		20.0	347.0	North-east
476	L-063-ES110	Borehole	NWRL_R219_Sydney_Metro_line_1_Arup_NorthWest Metro	North West Metro Team		20.0	61.8	East
362	MW607	Borehole	Carlton United Brewery GI	CUB		20.1	429.4	South-west
388	SRT_BH045	Borehole	Sydney Metro: Sydney Yard Access Bridge (SYAB)	Sydney Metro		20.1	445.3	South
401	SRT_BH048	Borehole	Sydney Metro: Central Station Works	Sydney Metro		20.1	115.8	South-west
444	SRT_BH045	Borehole	Sydney Metro 2015	Sydney Metro	12/11/2016	20.1	445.3	South

ID	Borehole ID	Purpose	Project	Client/ License	Date Drilled	Depth (m)	Distance (m)	Direction
446	SRT_BH048	Borehole	Sydney Metro 2015	Sydney Metro		20.1	115.8	South-west
142	BH281	Borehole	SRT_External_Boreholes	<Null>	7/10/2016	20.1	258.8	North
247	BH281	Borehole	NWRL_R219_Sydney Metro Line 1_ CBD Metro - Preliminary Investigation	CBD Metro		20.1	258.8	North
574	BH281	Borehole	SydneyMetroDatabase	<Null>		20.1	258.8	North
366	MW614	Borehole	Carlton United Brewery GI	CUB		20.2	487.1	South-west
406	SRT_BH053	Borehole	Sydney Metro: Central Station Works	Sydney Metro		20.2	60.9	South-west
141	BH280	<Null>	SRT_External_Boreholes	<Null>		20.3	137.0	North-east
246	BH280	Borehole	NWRL_R219_Sydney Metro Line 1_ CBD Metro - Preliminary Investigation	CBD Metro		20.3	137.0	North-east
573	BH280	Borehole	SydneyMetroDatabase	<Null>		20.3	137.0	North-east
402	SRT_BH049	Borehole	Sydney Metro: Central Station Works	Sydney Metro		20.3	15.0	South-west
192	ES129	Borehole	Report includes dataset of 31 cored boreholes plans, sections and test data for cut & cover rail tunnels including vertical and inclined holes and angled holes cored from inside existing tunnels.	Martin Place to Town Hall Investigations		20.5	74.8	South-east
235	BHD4	Borehole	CBD Metro	TfNSW		20.5	332.5	North-east
427	R116_D4	Borehole	Sydney CBD and Inner Suburbs 132kV Cable Route	Energy Australia		20.5	303.4	North
108	R063_ES107	Intrusive Investigation	SRT_External_Boreholes	<Null>		20.5	194.8	North-east
505	R063_ES107	Borehole	SydneyMetroDatabase	<Null>		20.5	194.8	North-east
342	R238_BH2	Borehole	Proposed Broadway Building	University of Technology		20.9	428.4	West
345	R238_BH4	Borehole	Proposed Broadway Building	University of Technology		20.9	438.4	West
335	MW616	Borehole	Block 2,5 & 9, 102 - 120 Broadway	CUB		21.0	327.0	South-west
195	ES164	Borehole	Report includes dataset of 31 cored boreholes plans, sections and test data for cut & cover rail tunnels including vertical and inclined holes and angled holes cored from inside existing tunnels.	Martin Place to Town Hall Investigations		21.2	144.2	North-east
116	R063_ES165	Intrusive Investigation	SRT_External_Boreholes	<Null>		21.3	104.1	North-east

ID	Borehole ID	Purpose	Project	Client/ License	Date Drilled	Depth (m)	Distance (m)	Direction
479	L-063-ES163	Borehole	NWRL_R219_Sydney_Metro_line_1_Arup_NorthWest Metro	North West Metro Team		21.3	171.1	North-east
481	L-063-ES165	Borehole	NWRL_R219_Sydney_Metro_line_1_Arup_NorthWest Metro	North West Metro Team		21.3	104.1	North-east
513	R063_ES165	Intrusive Investigation	SydneyMetroDatabase	<Null>		21.3	104.1	North-east
113	R063_ES162	Intrusive Investigation	SRT_External_Boreholes	<Null>		21.4	193.1	North-east
510	R063_ES162	Intrusive Investigation	SydneyMetroDatabase	<Null>		21.4	193.1	North-east
115	R063_ES164	Intrusive Investigation	SRT_External_Boreholes	<Null>		21.6	133.8	North-east
478	L-063-ES162	Borehole	NWRL_R219_Sydney_Metro_line_1_Arup_NorthWest Metro	North West Metro Team		21.6	193.1	North-east
512	R063_ES164	Borehole	SydneyMetroDatabase	<Null>		21.6	133.8	North-east
188	ES108	Borehole	Report includes dataset of 31 cored boreholes plans, sections and test data for cut & cover rail tunnels including vertical and inclined holes and angled holes cored from inside existing tunnels.	Martin Place to Town Hall Investigations		21.7	184.8	North-east
109	R063_ES108	Intrusive Investigation	SRT_External_Boreholes	<Null>		21.8	175.3	North-east
472	L-063-ES106	Borehole	NWRL_R219_Sydney_Metro_line_1_Arup_NorthWest Metro	North West Metro Team		21.8	278.3	North
506	R063_ES108	Borehole	SydneyMetroDatabase	<Null>		21.8	175.3	North-east
480	L-063-ES164	Borehole	NWRL_R219_Sydney_Metro_line_1_Arup_NorthWest Metro	North West Metro Team		22.6	133.8	North-east
339	R238_BH10	Borehole	Proposed Broadway Building	University of Technology		22.6	471.5	West
348	R238_BH6	Borehole	Proposed Broadway Building	University of Technology		22.8	460.7	West
338	R238_BH1	Borehole	Proposed Broadway Building	University of Technology	27/06/2016	23.0	479.1	West
343	R238_BH3	Borehole	Proposed Broadway Building	University of Technology		23.3	445.0	West
224	BH2	Borehole	CBD Metro	TfNSW		23.6	231.4	North-west
563	BH_K2	Borehole	SydneyMetroDatabase	<Null>		23.8	156.2	South
346	R238_BH5	Borehole	Proposed Broadway Building	University of Technology		24.0	457.8	West
566	BH_K5	Borehole	SydneyMetroDatabase	<Null>		24.0	104.6	South
570	BH_K9	Borehole	SydneyMetroDatabase	<Null>		24.0	69.6	South-east
350	R238_BH9	Borehole	Proposed Broadway Building	University of Technology		26.9	494.5	West
199	BH04	Borehole	Factual and Interpretive report	Geotechnical Investigation		28.0	281.1	North-west

ID	Borehole ID	Purpose	Project	Client/ License	Date Drilled	Depth (m)	Distance (m)	Direction
			containing 14 inclined and vertical boreholes, test results, sections and plans.	for Institute of Technology, Sydney				
200	BH05	Borehole	Factual and Interpretive report containing 14 inclined and vertical boreholes, test results, sections and plans.	Geotechnical Investigation for Institute of Technology, Sydney		28.0	295.3	North-west
202	BH07	Borehole	Factual and Interpretive report containing 14 inclined and vertical boreholes, test results, sections and plans.	Geotechnical Investigation for Institute of Technology, Sydney		28.0	256.2	North-west
205	BH11	Borehole	Factual and Interpretive report containing 14 inclined and vertical boreholes, test results, sections and plans.	Geotechnical Investigation for Institute of Technology, Sydney		28.3	106.3	North-west
203	BH08	Borehole	Factual and Interpretive report containing 14 inclined and vertical boreholes, test results, sections and plans.	Geotechnical Investigation for Institute of Technology, Sydney		28.7	244.1	North-west
236	BHD5	Borehole	CBD Metro	TfNSW		29.1	332.5	North-east
428	R116_D5	Borehole	Sydney CBD and Inner Suburbs 132kV Cable Route	Energy Australia		29.1	279.3	North-east
197	BH02	Borehole	Factual and Interpretive report containing 14 inclined and vertical boreholes, test results, sections and plans.	Geotechnical Investigation for Institute of Technology, Sydney		29.1	233.4	North-west
315	BH2103/68	Borehole	Sydney Metro Contract 2103 - Detailed Geotech Site Investigations Data Report rev 4	Sydney Metro		30.0	0.0	Onsite
215	BH5B	Borehole	CBD Metro	TfNSW		30.0	231.4	North-west
233	PSM3	Borehole	CBD Metro	TfNSW	3/09/2016	30.0	332.5	North-east
306	R113_BH5B	Borehole	Transgrid Substation Haymarket	Cox Richardson		30.0	262.9	North-west
435	R116_PSM3	Borehole	Meriton Apartments, 420 Pitt St Sydney	Meriton Apartments Pty Ltd		30.0	344.1	North-east
318	BH2103/115	Borehole	Sydney Metro Contract 2103 - Detailed Geotech Site Investigations Data Report rev 4	Sydney Metro		30.2	118.2	South-west
543	R157_BH D4	Borehole	SydneyMetroDatabase	<Null>		30.2	321.8	West

ID	Borehole ID	Purpose	Project	Client/ License	Date Drilled	Depth (m)	Distance (m)	Direction
204	BH10	Borehole	Factual and Interpretive report containing 14 inclined and vertical boreholes, test results, sections and plans.	Geotechnical Investigation for Institute of Technology, Sydney		31.8	211.9	North-west
619	BH27	Borehole	SydneyMetroDatabase	<Null>		32.3	431.2	North-west
487	SRT BH006	Borehole	Sydney Metro 2015	Sydney Metro		33.0	211.3	South
316	BH2103/113	Borehole	Sydney Metro Contract 2103 - Detailed Geotech Site Investigations Data Report rev 4	Sydney Metro		34.0	0.2	North-east
245	BH273	Borehole	NWRL_R219_Sydney Metro Line 1_ CBD Metro - Preliminary Investigation	CBD Metro		35.0	217.2	South-west
314	BH2103/66	Borehole	Sydney Metro Contract 2103 - Detailed Geotech Site Investigations Data Report rev 4	Sydney Metro	1/01/1969	35.0	12.5	South-west
395	SRT_BH039	Borehole	Sydney Metro: Central Station Works	Sydney Metro	7/10/2016	35.0	39.8	South-west
438	SRT_BH039	Borehole	Sydney Metro 2015	Sydney Metro		35.0	39.8	South-west
139	BH271	Borehole	SRT_External_Boreholes	<Null>		35.1	0.0	Onsite
243	BH271	Borehole	NWRL_R219_Sydney Metro Line 1_ CBD Metro - Preliminary Investigation	CBD Metro		35.1	0.0	Onsite
571	BH271	Borehole	SydneyMetroDatabase	<Null>		35.1	0.0	Onsite
307	BH2103/22	Borehole	Sydney Metro Contract 2103 - Detailed Geotech Site Investigations Data Report rev 4	Sydney Metro		35.1	423.0	North-east
308	BH2103/25	Borehole	Sydney Metro Contract 2103 - Detailed Geotech Site Investigations Data Report rev 4	Sydney Metro		35.1	229.6	North-east
394	SRT_BH07A	Borehole	Sydney Metro: Central Station Works	Sydney Metro		35.1	63.2	South-west
437	SRT_BH07A	Borehole	Sydney Metro 2015	Sydney Metro		35.1	63.2	South-west
206	BH12	Borehole	Factual and Interpretive report containing 14 inclined and vertical boreholes, test results, sections and plans.	Geotechnical Investigation for Institute of Technology, Sydney		35.2	98.5	North-west
140	BH272	Borehole	SRT_External_Boreholes	<Null>		35.2	0.5	North-west
244	BH272	Borehole	NWRL_R219_Sydney Metro Line 1_ CBD	CBD Metro	1/01/2003	35.2	0.5	North-west

ID	Borehole ID	Purpose	Project	Client/ License	Date Drilled	Depth (m)	Distance (m)	Direction
			Metro - Preliminary Investigation					
572	BH272	Borehole	SydneyMetroDatabase	<Null>		35.2	0.5	North-west
309	BH2103/39	Borehole	Sydney Metro Contract 2103 - Detailed Geotech Site Investigations Data Report rev 4	Sydney Metro	24/06/2016	35.3	72.3	North-east
618	BH26	Borehole	SydneyMetroDatabase	<Null>		35.4	460.8	North-west
312	BH2103/64	Borehole	Sydney Metro Contract 2103 - Detailed Geotech Site Investigations Data Report rev 4	Sydney Metro		36.0	0.0	Onsite
317	BH2103/114	Borehole	Sydney Metro Contract 2103 - Detailed Geotech Site Investigations Data Report rev 4	Sydney Metro		36.0	32.6	West
542	R157_BH D11	Borehole	SydneyMetroDatabase	<Null>		36.0	348.9	West
239	EA-BH15	Borehole	CBD Metro	TfNSW		37.5	416.3	North-west
519	EA-BH15	Borehole	SydneyMetroDatabase	<Null>		37.5	412.7	North-west
238	EA-BH14	Borehole	CBD Metro	TfNSW		38.8	270.3	North-west
518	EA-BH14	Borehole	SydneyMetroDatabase	<Null>		38.8	487.3	North-west
194	ES163	Borehole	Report includes dataset of 31 cored boreholes plans, sections and test data for cut & cover rail tunnels including vertical and inclined holes and angled holes cored from inside existing tunnels.	Martin Place to Town Hall Investigations		39.4	168.9	North-east
114	R063_ES163	Intrusive Investigation	SRT_External_Boreholes	<Null>		39.7	171.1	North-east
477	L-063-ES161	Borehole	NWRL_R219_Sydney_Metro_line_1_Arup_NorthWest Metro	North West Metro Team		39.7	289.2	North
511	R063_ES163	Borehole	SydneyMetroDatabase	<Null>		39.7	171.1	North-east
409	SRT_BH056	Borehole	Sydney Metro: Central Station Works	Sydney Metro		40.1	53.6	South-east
447	SRT_BH056	Borehole	Sydney Metro 2015	Sydney Metro		40.1	53.6	South-east
77	WESTMETRO_WM1/BH2	Borehole	West Metro	Sydney Metro		40.5	481.8	West
455	WM1/BH2	Borehole	West Metro	Sydney Metro		40.5	481.8	West
582	WM1/BH2	Borehole	SydneyMetroDatabase	<Null>	1/04/2014	40.5	481.8	West
201	BH06	Borehole	Factual and Interpretive report	Geotechnical Investigation		41.8	266.0	North-west

ID	Borehole ID	Purpose	Project	Client/ License	Date Drilled	Depth (m)	Distance (m)	Direction
			containing 14 inclined and vertical boreholes, test results, sections and plans.	for Institute of Technology, Sydney				
237	EA-BH10	Borehole	CBD Metro	TfNSW		42.0	263.3	North-west
313	BH2103/65	Borehole	Sydney Metro Contract 2103 - Detailed Geotech Site Investigations Data Report rev 4	Sydney Metro		42.0	0.0	Onsite
76	WESTMETRO_WM1/BH1	Borehole	West Metro	Sydney Metro		42.3	322.1	South-west
149	WM1/BH1	Borehole	SRT_External_Boreholes	<Null>		42.3	322.1	South-west
454	WM1/BH1	Borehole	West Metro	Sydney Metro		42.3	322.1	South-west
581	WM1/BH1	Borehole	SydneyMetroDatabase	<Null>		42.3	322.1	South-west
225	BH2A	Borehole	CBD Metro	TfNSW		43.3	231.4	North-west
230	BHD2A	Borehole	CBD Metro	TfNSW	2/11/2016	43.3	274.0	North-west
198	BH03	Borehole	Factual and Interpretive report containing 14 inclined and vertical boreholes, test results, sections and plans.	Geotechnical Investigation for Institute of Technology, Sydney		44.2	196.3	North-west
223	BH1	Borehole	CBD Metro	TfNSW		44.3	231.4	North-west
310	BH2103/41	Borehole	Sydney Metro Contract 2103 - Detailed Geotech Site Investigations Data Report rev 4	Sydney Metro	24/06/2016	45.1	0.0	Onsite
311	BH2103/63	Borehole	Sydney Metro Contract 2103 - Detailed Geotech Site Investigations Data Report rev 4	Sydney Metro	13/09/2016	45.6	130.4	North-east
209	BH15	Borehole	Factual and Interpretive report containing 14 inclined and vertical boreholes, test results, sections and plans.	Geotechnical Investigation for Institute of Technology, Sydney		47.2	195.6	North-west
207	BH13	Borehole	Factual and Interpretive report containing 14 inclined and vertical boreholes, test results, sections and plans.	Geotechnical Investigation for Institute of Technology, Sydney		52.1	397.0	North-west
208	BH14	Borehole	Factual and Interpretive report containing 14 inclined and vertical boreholes, test results, sections and plans.	Geotechnical Investigation for Institute of Technology, Sydney		53.3	372.0	North-west

ID	Borehole ID	Purpose	Project	Client/ License	Date Drilled	Depth (m)	Distance (m)	Direction
196	BH01	Borehole	Factual and Interpretive report containing 14 inclined and vertical boreholes, test results, sections and plans.	Geotechnical Investigation for Institute of Technology, Sydney		56.4	400.1	North-west



Section 3 Environmental Registers, Licences and Incidents



3.1 CONTAMINATED LAND PUBLIC REGISTER

Map 3.1 (1000m Buffer)

Sites Notified as Contaminated to the EPA

Site Name	Address	Activity that caused Contamination	EPA Site Management Class (Table 3.1.1)	Distance (m)	Direction
Ausgrid Road Reserve	Mary STREET SURRY HILLS	Other Industry	Regulation under CLM Act not required	143.4	South-east
Former Legion Cabs (Trading) Cooperative	81 & 81A (Formerly 69 - 81) Foveaux STREET SURRY HILLS	Service Station	Regulation under CLM Act not required	329.8	South-east
Cnr Regent Street & Wellington Street, Chippendale	Wellington Street, Chippendale	Chemical Industry	Contamination currently regulated under CLM Act	440.5	South-west
Shell Coles Express Service Station	387-429 Wattle STREET ULTIMO	Service Station	Regulation under CLM Act not required	691.9	West
Eurostar Dry Cleaners	100 Oxford STREET SYDNEY	Chemical Industry	Regulation under CLM Act not required	818.1	North-east
Surry Hills Shopping Village	397-399 Cleveland & 2-38 Baptist STREET REDFERN	Other Industry	Regulation under CLM Act not required	981.8	South-east

If the record does not contain a complete street address and/or cannot be located, the records' geographic location will be approximated and reported as being within the surrounding area.

Contaminated Land Record of Notices

Site Name	Area n°	Address	Notices	Distance (m)	Direction
Cnr Regent Street & Wellington Street, Chippendale	3406	Wellington Street, Chippendale	Notices relating to this site (3 current and 7 former)	440.5	South-west

If the record does not contain a complete street address and/or cannot be located, the records' geographic location will be approximated and reported as being within the surrounding area.

Table 3.1.1 EPA Site Management Class Explanation

EPA Site Management Class	
Under Assessment	The contamination is being assessed by the EPA to determine whether regulation is required. The EPA may require further information to complete the assessment. For example, the completion of management actions regulated under the planning process or Protection of the Environment Operations Act 1997. Alternatively, the EPA may require information via a notice issued under s77 of the Contaminated Land Management Act 1997 or issue a Preliminary Investigation Order.
Regulation under the CLM Act not required	The EPA has completed an assessment of the contamination and decided that regulation under the Contaminated Land Management Act 1997 is not required.
Regulation being finalised	The EPA has completed an assessment of the contamination and decided that the contamination is significant enough to warrant regulation under the Contaminated Land Management Act 1997. A regulatory approach is being finalised.
Contamination currently regulated under the CLM Act	The EPA has completed an assessment of the contamination and decided that the contamination is significant enough to warrant regulation under the Contaminated Land Management Act 1997 (CLM Act). Management of the contamination is regulated by the EPA under the CLM Act. Regulatory notices are available on the EPA's Contaminated Land Public Record.
Contamination currently regulated under the POEO Act	The EPA has completed an assessment of the contamination and decided that the contamination is significant enough to warrant regulation. Management of the contamination is regulated under the Protection of the Environment Operations Act 1997 (POEO Act). The EPA's regulatory actions under the POEO Act are available on the POEO public register.
Contamination being managed via the planning process (EP&A Act)	The EPA has completed an assessment of the contamination and decided that the contamination is significant enough to warrant regulation. The contamination of this site is managed by the consent authority under the Environmental Planning and Assessment Act 1979 (EP&A Act) planning approval process, with EPA involvement as necessary to ensure significant contamination is adequately addressed. The consent authority is typically a local council or the Department of Planning and Environment.
Contamination formerly regulated under the CLM Act	The EPA has determined that the contamination is no longer significant enough to warrant regulation under the Contaminated Land Management Act 1997 (CLM Act). The contamination was addressed under the CLM Act.
Contamination formerly regulated under the POEO Act	The EPA has determined that the contamination is no longer significant enough to warrant regulation. The contamination was addressed by the appropriate consent authority via the planning process under the Environmental Planning and Assessment Act 1979 (EP&A Act).
Contamination was addressed via the planning process (EP&A Act)	The EPA has determined that the contamination is no longer significant enough to warrant regulation. The contamination was addressed by the appropriate consent authority via the planning process under the Environmental Planning and Assessment Act 1979 (EP&A Act).
Ongoing maintenance required to manage residual contamination (CLM Act)	The EPA has determined that ongoing maintenance, under the Contaminated Land Management Act 1997 (CLM Act), is required to manage the residual contamination. Regulatory notices under the CLM Act are available on the EPA's Contaminated Land Public Record.

The EPA maintains a record of sites that have been notified to the EPA by owners or occupiers as contaminated land. The sites notified to the EPA are recorded on the register at various stages of the assessment and/or remediation process.

3.2 LICENCES, APPROVALS & ASSESSMENTS

Map 3.2 (500m Buffer)

Licences

Licence N°	Licence holder	Location Name	Premise Address	Fee Based Activity	Distance (m)*	Direction
21148	LAING O'ROURKE AUSTRALIA CONSTRUCTION PTY LTD	Central Railway Station - Sydney Metro Central Main Works	<null>	Railway infrastructure construction (>=50,000T & track to be constructed <=10km)	0.0	Onsite
21369	NSW TRAINS	ROLLING STOCK OPERATED ON A LICENSED RAIL	ROLLING STOCK OPERATED ON A LICENSED	Rolling stock operations	0.0	Onsite

Licence N°	Licence holder	Location Name	Premise Address	Fee Based Activity	Distance (m)*	Direction
		NETWORK, HAYMARKET, NSW, 2000	RAIL NETWORK, HAYMARKET, NSW, 2000			
20768	CPE CENTRAL PARK PTY LTD	CENTRAL PARK CTP & TRIGEN FACILITY	3 CENTRAL PARK AVENUE	Generation of electrical power from gas	466.2	South-west

If the record does not contain a complete street address and/or cannot be located, the records' geographic location will be approximated and reported as being within the surrounding area.

Other Licences still Regulated by EPA

Licence N°	Licence holder	Location Name	Premise Address	Fee Based Activity	Status	Distance (m)*	Direction
21130	DOWNER EDI WORKS PTY LTD	Parts of Central Station and Adamstown Station	#N/A	Railway systems activities	Surrendered	0.0	Onsite
12236	THE PRETERM FOUNDATION	The Preterm Foundation	1-5 Randle Street	Hazardous, Industrial or Group A Waste Generation or Storage	Delicensed	145.7	South-east
7237	NATIONWIDE NEWS PTY. LIMITED	NATIONWIDE NEWS PTY. LIMITED	#N/A	Hazardous, Industrial or Group A Waste Generation or Storage	Surrendered	233.6	South-east
1521	CARLTON & UNITED BREWERIES (N S W) PTY LTD	CARLTON & UNITED BREWERIES (N S W) PTY LTD	#N/A	Brewing and distilling Hazardous, Industrial or Group A Waste Generation or Storage	Surrendered	281.3	South-west
7009	PALLOYS PTY LTD	PALLOYS PTY LTD	#N/A	Hazardous, Industrial or Group A Waste Generation or Storage	Surrendered	405.3	South-east
6924	METROPOLITAN ELECTROPLATERS PTY LTD	METROPOLITAN ELECTROPLATERS PTY LTD	#N/A	Metal coating, Hazardous, Industrial or Group A Waste Generation or Storage	Surrendered	466.3	East
20971	JOHN HOLLAND PTY LTD	Locations between Chatswood railway station and Sydenham railway station	#N/A	Concrete works Railway infrastructure construction (>=50,000T & track to be constructed>10km & <30km)	Surrendered	Not mapped	Not mapped
20699	ACCIONA INFRASTRUCTURE AUSTRALIA PTY LTD	ACCIONA INFRASTRUCTURE AUSTRALIA PTY LTD	#N/A	Land-based extractive activity	Surrendered	Not mapped	Not mapped

If the record does not contain a complete street address and/or cannot be located, the records' geographic location will be approximated and reported as being within the surrounding area.

Clean Up and Penalty Notices

Notice Type	Notice N°	Licence holder	Location Name	Premise Address	Distance (m)*	Direction
Penalty Notice	1536711	Jackson Phillips	Central Station	Central Station, CAMPSIE	0.0	Onsite
Penalty Notice	3173530755	SYDNEY TRAINS	SYDNEY TRAINS, HAYMARKET, NSW 1238	HAYMARKET, NSW 1238	0.0	Onsite
Penalty Notice	1555119	Powercor Network Services Pty Ltd	Powercor Network Services Pty Ltd	28 Foveaux Street, SURRY HILLS	249.1	South-east
Penalty Notice	1515588	MATHEW LAISON	EPA	59 Goulburn Street, KEMPS CREEK	373.8	North
Penalty Notice	1544156	IMAD NUSTAS	EPA	59 Goulburn Street, KEMPS CREEK	373.8	North
Penalty Notice	1546925	IMAD NUSTAS	EPA	59 Goulburn Street, KEMPS CREEK	373.8	North
Penalty Notice	3173529820	LAING O'ROURKE AUSTRALIA CONSTRUCTION PTY LTD	HAYMARKET, NSW 2000	<null>	Not mapped	Not mapped

If the record does not contain a complete street address and/or cannot be located, the records' geographic location will be approximated and reported as being within the surrounding area.

3.3 SITES REGULATED BY OTHER JURISDICTIONAL BODY

Map 3.3 (2000m Buffer)

Defence, Military Sites and UXO Areas

Site name	Type*	Details	Distance (m)	Direction
Sydney; defence site Sydney Remington centre (L)	Defence Area / Military Sites	The building is a large office complex built in 1975 and was occupied by the Regional Office of the Navy and Defence. Flag Officer Commanding Eastern Australia (FOCEA). and their staff were based here and was renamed Flag Officer Naval Support Command in 1979.	643.5	North
Defence Plaza Sydney	Defence Area / Military Sites	Site activities are limited to predominantly office/administration	909.1	North
Darlington Depot	Defence Area / Military Sites	Darlington Depot was re-housed on university-owned land after the regiment's campus headquarters was destroyed by fire. The site houses the Sydney University Regiment (SUR)	1017.6	South-west
Paddington; "Victoria barracks" land headquarters	RCIP 0402	Elevated concentrations of lead related compounds exist in the area of the former rifle range.	1228.7	East
DSTO Eveleigh	Defence Area / Military Sites	Science and technology facilities - Research Centre	1436.5	South-west
RAN Band – Sydney Detachment (Waterloo) Facility	Defence Area / Military Sites	Waterloo Navy Band	1920.6	South
Garden Island; Naval Dockyard Fleet HQ	RCIP 1022	Heavy metal contamination in soils and shallow sediments around the precinct is known to exist, from either historical land reclamation, or base operations. FSU-SE is	1968.6	North-east

Site name	Type*	Details	Distance (m)	Direction
		housed in several large workshops fitted with machinery, plant and tools.		

*RCIP (Regional Contamination Investigation Program). UXO (Unexploded Ordnance Areas)

Former Gasworks Sites

Site name	Description	Distance (m)	Direction
The Australian Gaslight Yard Co Former Gaswork	Four large brick piers together with part of the area of the backfilled tank and concentric circles of timbers laid at the base of the tank were found.	97.3	North
Former Central Station Gasworks	Three railway associated gasworks in operation between 1878 and 1905. Location of former infrastructure is approximate based on historical report. Gasworks 1, western most location. Gasworks 2, immediately south west of platforms 14 & 15. Gasworks 3 approximately 150m southwest of Gasworks 2.	204.5	South
Former Gaswork	One of the first gas holders to be erected for the Australian Gas Company at the rear of Haymarket Anthony Hordern's Store on 689 george street	223.6	North

PFAS Sites

Site name	Description	Source	Distance (m) *	Direction
Fire and Rescue NSW Pyrmont Fire Station	Fire and Rescue NSW (FRNSW) has commenced an Environmental Investigation Program to investigate and manage the potential presence and impacts of per- and poly-fluoroalkyl substances (PFAS) on, and in the vicinity of its sites. The Environmental Investigation Program was developed in consultation with the NSW EPA and includes a number of our training sites across NSW where legacy firefighting foams containing PFAS have been stored and used. The NSW EPA monitors the progress of FRNSW PFAS investigations and coordinates any necessary actions, such as precautionary dietary advice for people to avoid PFAS exposure. FRNSW will continue to work closely with the NSW EPA, the NSW PFAS Taskforce, other agencies and the community to progress with the investigations and develop strategies to manage and minimise potential impacts and risks associated with PFAS to human populations and ecosystems.	Fire and Rescue NSW	1459.3	North-west

National Pollutant Inventory (NPI)

Facility name	Address	Primary ANZSIC Class	Latest report	Distance (m)	Direction
CUB Kent Brewery	26 Broadway, Sydney	Beer Manufacturing	2003/2004	281.3	South-west
State Rail Xplorer Endeavour Service Centre	Railway Parade, Erskineville	Railway Rolling Stock Manufacturing and Repair Services	2001/2002	1040.8	South-west



Section 4 Potentially Contaminated Areas



4.1 FORMER POTENTIALLY CONTAMINATED LAND

Map 4.1 (500m Buffer)

Contaminated Legacy Areas

Site Name	Description	Distance (m)	Direction
Not identified	-	-	-

Includes known contaminated areas such as James Hardies Asbestos waste legacy areas, Pasminco Smelter and Uranium processing site.

Derelict Mines and Quarries

Site name	Description	Distance (m)	Direction
Not identified	-	-	-

Historical Landfills

Site name	Description	Distance (m)	Direction
Not identified	-	-	-

4.2 POTENTIALLY CONTAMINATING ACTIVITIES (PCA)

Map 4.2 (200m Buffer)

Industries, businesses and activities that may cause contamination

ID	Site name	Category	Location	Status*	Distance (m)	Direction
65	Central Station	Rail Industry and Associated Activities	Eddy Avenue	Current	0.0	Onsite
52	Kwik Kopy - Surry Hills	Printing and Photography	Shop G 13 Centennial Plaza 300 Elizabeth Street TAYLOR SQUARE2010NSW	Current	84.1	East
63	Sydney Dental Hospital	Hospitals and Research Facilities	2 Chalmers St TAYLOR SQUARE2010NSW	Current	98.3	South-east
4	Haymarket (HMKT)	Other Infrastructure Facilities	33 Parker Street, Haymarket	Current	103.0	North
23	World Of Print	Textiles and Tannery	702 Harris St ULTIMO2007NSW	Current	140.2	West
61	Teknowiz Images	Printing and Photography	405 Elizabeth St TAYLOR SQUARE2010NSW	Current	142.8	South-east
3	Dropwash	Dry Cleaners	403 Elizabeth St, Surry Hills NSW 2010,	Current	143.9	South-east
55	Dynamite Studios Pty Ltd	Printing and Photography	Ste 44/ 8-24 Kippax St TAYLOR SQUARE2010NSW	Current	158.5	South-east
60	Dr What & Advanced CD and Print	Printing and Photography	Level 3 Suite 32/ 8-24 Kippax Street TAYLOR SQUARE2010NSW	Current	158.5	South-east
62	STUDIO501	Printing and Photography	501 11 Randle St TAYLOR SQUARE2010NSW	Current	163.9	South
58	McKay Photography Sydney	Printing and Photography	70 Mary St TAYLOR SQUARE2010NSW	Current	197.0	East

***Status:**

Data is current as when this report was created.

The operational status of the business is determined using the available data sources and does not indicate real-time conditions at the site.

Current: business is operating on the day this report was issued.

Former: business that have been closed or discontinued within 2 years from the date of this report.

Categories included in this search.

Abattoirs	Explosives and Dangerous Goods	Paint Industries
Abrasive Blasting	Extractive Industries	Petrol Stations
Agriculture / Horticulture	Fire and Rescue	Pharmaceuticals
Airports	Food Manufacturing	Port and Marina Operations
Asbestos	Foundry, Smelting or Refining	Power Plants
Asphalt or Bitumen	Fuel Terminals & Depots	Printing and Photography
Batteries	Glass, Ceramics and Plastic	Rail Industry and Associated Activities
Breweries / Distilleries	Gun, Pistol or Rifle Ranges	Rubber and Tyre
Cement, Concrete or Lime	Hospitals and Research Facilities	Storage Tanks
Cemeteries	Landfill Sites	Substations and Switching Stations
Chemicals	Livestock Dips	Textiles and Tannery
Coal Yards	Mechanical and Automotive	Timber, Pulp and Paper Works
Depots and Storage Yards	Metal Fabrication and Treatments	Waste and Recycling Facilities
Dry Cleaners	Oil and Gas	Wastewater Treatment Facilities

Categories included in this search.

Electrical or Electrical Components	Other Infrastructure Facilities	-
-------------------------------------	---------------------------------	---

Industries, businesses, and activities identified as having an increased likelihood of causing contamination.

The industries and business activities listed above have been identified as having an increased likelihood of causing contamination and have been identified through published state and national guidelines and regulations. These industries are noted due to their potential to store or use substances that could cause contamination to the surrounding environment if not managed appropriately. The identification of these activities does not imply the presence of contamination at the site.

The records identified are based on the reported business activity and have not been assessed based on any current or previous site inspection. Please note that records not identified within this section (due to error or unforeseen omission) does not necessarily mean that the screened area is not potentially contaminated or free of any risks.

4.3 HISTORICAL BUSINESS DIRECTORIES

(not mapped)

1930 Historical Business Data

Activity	Name	Address	Positional accuracy	Distance (m)	Direction
Dyers & Cleaners	Perfect Dry Cleaners	486a Pitt Street, Sydney,NSW	Address	8.0	North-west
Silversmiths	Saunders Ltd	805 George Street, Sydney,NSW	Address	32.9	North-west
Dyers & Cleaners	Rogers Bros Ltd (offices)	812a George Street, Sydney,NSW	Address	41.0	North-west
Embalmers	Wood Coffill Ltd	810-812 George Street, Sydney,NSW	Address	59.7	North-west
Printers	Phillip George B and Son	298 Elizabeth Street, Waterloo,NSW	Address	75.9	East
Furriers	Swain C	10 Rawson Place, Sydney,NSW	Address	76.0	North
Motor Cars, Lorries & Garages	Lyric Motor Garage	751 George Street, Sydney,NSW	Address	102.1	North-west
Motor Service Stations	Kings Petrol Service	12 Chalmers Street, Sydney,NSW	Address	102.7	South-east
Printers	Pepperday WA & Co Ltd	757a George Street, Sydney,NSW	Address	120.5	North-west
Brewers	Standard Brewery Ltd	300 Elizabeth Street, Sydney,NSW	Address	125.8	East
Chemists (wholesale and manufacturing)	Craig E C	841 George Street, Sydney,NSW	Address	131.4	West
Printers	Hiley W	841 George Street, Sydney,NSW	Address	131.4	West
Dyers & Cleaners	Suad N	274 Elizabeth Street, Sydney,NSW	Address	143.8	East
Motor Cars, Lorries & Garages	King's Garage	471 Pitt Street, Sydney,NSW	Address	146.4	North
Electrical & Mechanical Manufacturing Engineers	Verrier WJ	469 Pitt Street, Sydney,NSW	Address	152.2	North
Motor Tyres	Scott & Co	469 Pitt Street, Sydney,NSW	Address	152.2	North
Printers	Franklin Press	9 Kippax Street, Sydney,NSW	Address	161.1	South-east
Chemists (wholesale and manufacturing)	Fassett & Johnson Ltd	36-40 Chalmers Street,Haymarket,NSW	Address	163.4	South
Dyes	Diamond Dyes	36-40 Chalmers Street, sydney,NSW	Address	163.4	South
Printers	O'Loughlin Bros	340 Elizabeth Street, Sydney,NSW	Address	169.2	South-east
Printers	Alert Printing & Publishing Co Ltd	718 Harris Street, Sydney,NSW	Address	184.9	West
Railway Carriage and Rolling Stock Manufacturers and Importers	Berghouse DH	718 Harris Street, Ultimo,NSW	Address	184.9	West
Motor Tyres	Limerick Rubber Works	170 Thomas Street, Sydney,NSW	Address	192.9	North-west
Chemical Manufacuturers	Ivory Products	Rawson Place, Sydney,NSW	Street		North-west
Fertilizer Manufacturers	Australian Gas Light Co.	Pitt Street, Haymarket,NSW	Street		North
Gas Companies	The Australian Gas Light Co. (head office and showrooms)	Pitt, Barlow & Parker Streets, Haymarket,NSW	Street		North

Activity	Name	Address	Positional accuracy	Distance (m)	Direction
Silversmiths	Sanders WJ	Lee Street,Sydney,NSW	Street		South-west
Textile Manufacturers	Imperial Textiles	Rawson Place, Sydney,NSW	Street		North-west
Motor Engineers and Repairers	Cleburne EJ	Bijou Lane,Sydney,NSW	Street		North-west
Motor Engineers and Repairers	Parker street Garage Co	Parker Street,Sydney,NSW	Street		North

1940 Historical Business Data

Activity	Name	Address	Positional accuracy	Distance (m)	Direction
Chemists - Pharmaceutical	Luber L J	Central Railway Station,Sydney,NSW	Place	0.0	Onsite
Chemists - Pharmaceutical	Williams	Central Railway Station,Sydney,NSW	Place	0.0	Onsite
Nurserymen	Plantorium	Central Railway Station,Sydney,NSW	Place	0.0	Onsite
Gunsmiths	Motton Harry	482 Pitt Street,Sydney,NSW	Address	3.4	North-west
Printers - Letterpress	R&L Printery	482 Pitt Street,Sydney,NSW	Address	3.4	North-west
Rubber Stamp Makers	R&L Printery	482 Pitt Street,Sydney,NSW	Address	3.4	North-west
Clothing-Mfrs. &/or Wholesalers	Sparks D&Co	499 Pitt Street,Sydney,NSW	Address	16.1	North-west
Hardware - Wholesale	Ogden J	499 Pitt Street,Sydney,NSW	Address	16.1	North-west
Ink Mfrs	Wiltshires Pty Ltd	499 Pitt Street,Sydney,NSW	Address	16.1	North-west
Motor Mechanics	Gorman J W	499 Pitt Street,Sydney,NSW	Address	16.1	North-west
Woolens - Wholesale	Steigrad S S	499 Pitt Street,Sydney,NSW	Address	16.1	North-west
Photographers - Portrait	Superior Service Co	499 Pitt Street,Sydney,NSW	Address	16.1	North-west
Produce Merchants - Wholesale	Dolden John	499 Pitt Street,Sydney,NSW	Address	16.1	North-west
Textile Merchants	Potter W E&Co	499 Pitt Street,Sydney,NSW	Address	16.1	North-west
Diamond Merchants	Hawksford M	805 George Street,Sydney,NSW	Address	32.9	North-west
Watchmakers & Jewellers - Mfrs &/or Wholesale	Basser A	805 George Street,Sydney,NSW	Address	32.9	North-west
Watchmakers & Jewellers - Mfrs &/or Wholesale	Deiler&Basser Pty Ltd	805 George Street,Sydney,NSW	Address	32.9	North-west
Engineers - Sanitary	Montgomerie-Neilson&Co	68.5 Pitt Street,Sydney,NSW	Address	38.0	North-west
Merchants - General	Haege H&Co	68.5 Pitt Street,Sydney,NSW	Address	38.0	North-west
Septic Tanks	MONTGOMERIE-NEILSON & CO	68.5 Pitt Street,Sydney,NSW	Address	38.0	North-west
Engines - Diesel	Price Martyn&Co	68.5 Pitt Street,Sydney,NSW	Address	38.0	North-west
Embroiderers & Lace	DIRECT EMBROIDERY CO	812a George Street,Sydney,NSW	Address	41.0	North-west
Artists - Commercial	Donaghey H E	7 Rawson Place,Sydney,NSW	Address	52.0	North-west
Boots & Shoes - Mfrs &/or Wholesalers	HarperS&Co	7 Rawson Place,Sydney,NSW	Address	52.0	North-west

Activity	Name	Address	Positional accuracy	Distance (m)	Direction
Clothing-Mfrs. &/or Wholesalers	Shulman M	7 Rawson Place,Sydney,NSW	Address	52.0	North-west
Fish - Wholesale	King A R	7 Rawson Place,Sydney,NSW	Address	52.0	North-west
Hide & Skin Merchants	Cohen N	7 Rawson Place,Sydney,NSW	Address	52.0	North-west
Machinery - Bakery & Confectionery	BAKER PERKINS PTY LTD	7 Rawson Place,Sydney,NSW	Address	52.0	North-west
Machinery - Laundry	Baker Perkins Pty Ltd	7 Rawson Place,Sydney,NSW	Address	52.0	North-west
Merchants - General	Gandour A R&Randoor A	15 Rawson Place,Sydney,NSW	Address	52.0	North-west
Clothing - Babies' Wear	Harrison William&Co	7 Rawson Place,Sydney,NSW	Address	52.0	North-west
Undertakers	WOOD COFFILL LTD	810 George Street,Sydney,NSW	Address	65.5	North-west
Dental Laboratories	Law J A	804 George Street,Sydney,NSW	Address	74.6	North-west
Clothing - Children's &/or Women's	Williams F	804 George Street,Sydney,NSW	Address	74.6	North-west
Printers - Letterpress	Philip George B&Son	298 Elizabeth Street,Zetland,NSW	Address	75.9	East
Boot Repairers	Rendell W	18 Rawson Place,Sydney,NSW	Address	76.0	North
Cash Registers	Spar Trading Co	10 Rawson Place,Sydney,NSW	Address	76.0	North
Chemists - Pharmaceutical	McAlister M F&Co Ltd	10 Rawson Place,Sydney,NSW	Address	76.0	North
Clothing - Frock Mfrs	Bara Manufacturing Co	10 Rawson Place,Sydney,NSW	Address	76.0	North
Clothing - Frock Mfrs	Delman Robes	10 Rawson Place,Sydney,NSW	Address	76.0	North
Clothing - Tie & Scarf Mfrs.	Peerless Tie Factory	10 Rawson Place,Sydney,NSW	Address	76.0	North
Engineers - Hot Water Heating & Ventilating	Akwa Appliances Pty Ltd	4 Rawson Place,Sydney,NSW	Address	76.0	North
Magazines & Periodicals	Power Boat&Aquatic Monthly The	10 Rawson Place,Sydney,NSW	Address	76.0	North
Salt - Mfrs & Importers	Wood A H	10 Rawson Place,Sydney,NSW	Address	76.0	North
Tea Merchants	Pierce W&TG	10 Rawson Place,Sydney,NSW	Address	76.0	North
Tobacco - Mfrs &/or Wholesalers	Steenbohm D J	16 Rawson Place,Sydney,NSW	Address	76.0	North
Watchmakers & Jewellers - Mfrs &/or Wholesale	Trevenar F A	10 Rawson Place,Sydney,NSW	Address	76.0	North
Cake Ornament Mfrs	Mogg S	10 Rawson Place,Sydney,NSW	Address	76.0	North
Match Mfrs	Matches (Australia) Ltd	290 Elizabeth Street,Zetland,NSW	Address	79.0	East
Show Card & Ticket Writers	Mollet A J	802 George Street,Sydney,NSW	Address	79.2	North-west
Church Requisites	Church Stores	Daking Hse Rawson Place,Sydney,NSW	Place	81.7	North-west
Dogs & Dogs' Supplies	CANINE CATERERS	Rawson Chambers Rawson Place,Sydney,NSW	Place	81.7	North-west
Tools	Dizick M	798 George Street,Haymarket,NSW	Address	82.8	North-west

Activity	Name	Address	Positional accuracy	Distance (m)	Direction
Sewing Machines - Domestic	SINGER SEWING MACHINE CO	790 George Street, Haymarket, NSW	Address	82.8	North-west
Engineers - General	Wilson-Reid Clyde Pty Ltd	800 George Street, Sydney, NSW	Address	83.1	North-west
Warehousemen	Rowe S Pty Ltd	800 George Street, Sydney, NSW	Address	83.1	North-west
Stores - General	Maypole Stores	779 George Street, Sydney, NSW	Address	83.4	North-west
Artificial Flowers	Wood Fibre Flower Co	491 Pitt Street, Sydney, NSW	Address	85.4	North
Carriers - Light	Adey A R&Sons	491 Pitt Street, Sydney, NSW	Address	85.4	North
Clothing - Tie & Scarf Mfrs.	Rawson Tie Co	491 Pitt Street, Sydney, NSW	Address	85.4	North
Embroiderers & Lace	EVELYN EMBROIDERY CO	491 Pitt Street, Sydney, NSW	Address	85.4	North
Engineers - Manufacturing	Caloric Mechanical Equipment Co	491 Pitt Street, Sydney, NSW	Address	85.4	North
Hosiery Mfrs	Carroll S P	491 Pitt Street, Sydney, NSW	Address	85.4	North
Merchants - General	Hook&Skinner	491 Pitt Street, Sydney, NSW	Address	85.4	North
Merchants - General	Males J A	491 Pitt Street, Sydney, NSW	Address	85.4	North
Merchants - General	Wintle C R	491 Pitt Street, Sydney, NSW	Address	85.4	North
Publishers	Cremorne Press	491 Pitt Street, Sydney, NSW	Address	85.4	North
Soft Goods - Wholesale	Francis Trading Co	491 Pitt Street, Sydney, NSW	Address	85.4	North
Carpets & Linoleums - Mfrs &/or Wholesalers	Pavitt AT	491 Pitt Street, Sydney, NSW	Address	85.4	North
Chemists - Pharmaceutical	Hammond F A	775 George Street, Sydney, NSW	Address	86.2	North-west
Fruit Merchants	Holmes J Pty Ltd	20 Quay Street, Sydney, NSW	Address	88.7	North-west
Tobacco - Mfrs &/or Wholesalers	Scarborough S G	20 Quay Street, Sydney, NSW	Address	88.7	North-west
Fruit Merchants	Kellaway C Geo&Sons Pty Ltd	22 Quay Street, Sydney, NSW	Address	92.2	North-west
Produce Merchants - Wholesale	Bott H T	26 Quay Street, Sydney, NSW	Address	92.2	North-west
Motor Tyres	Central Retreads	456 Pitt Street, Sydney, NSW	Address	92.6	South-west
Plumbers & Gasfitters	B SSAKER & JULLIAN	17 Barlow Street, City, NSW	Address	94.5	North
Clothing-Mfrs. &/or Wholesalers	Lomas V	21 Valentine, Sydney, NSW	Address	95.9	North-west
Leather & Grindery Supplies	Abeshouse Maurice	489c Pitt Street, Sydney, NSW	Address	97.9	North
Bicycles & Accessories	Marchant Bros Pty Ltd	14 Chalmers Street, Sydney, NSW	Address	102.7	South-east
Motor Service Stations	Metropolitan Service Station	12 Chalmers Street, Sydney, NSW	Address	102.7	South-east
Cold & Silversmiths	Sanders W J	Bowens Bldg Railway Square, Sydney, NSW	Place	103.1	South-west
Agents - Transport & Shipping	Banana Growers' Federation Co-op Ltd	18 Quay Street, Sydney, NSW	Address	103.9	North-west
Fruit Growers	Banana Growers Distributors Ltd	18 Quay Street, Sydney, NSW	Address	103.9	North-west

Activity	Name	Address	Positional accuracy	Distance (m)	Direction
Fruit Merchants	BANANA GROWERS DISTRIBUTORS LTD	18 Quay Street,Sydney,NSW	Address	103.9	North-west
Clothing - Leather	Maitland&Riley	17 Valentine,Sydney,NSW	Address	106.4	North-west
Leather Goods - Wholesale	H&A Leathergoods	17 Valentine,Sydney,NSW	Address	106.4	North-west
Printers - Letterpress	Flynn Lionel	796 George Street,Sydney,NSW	Address	108.0	North-west
Clothing-Mfrs. &/or Wholesalers	Advance Tailoring Co	761 George Street,Sydney,NSW	Address	109.6	North-west
Artificial Flowers	Artificial Wreath Supply	193 Hay Street,Sydney,NSW	Address	114.8	North-east
Machinery - Clothes Pressing	Textile Machinery Co	193 Hay Street,Sydney,NSW	Address	114.8	North-east
Sewing Machines - Power &/or Mfg Trade	Schofield E	193 Hay Street,Sydney,NSW	Address	114.8	North-east
Cab Proprietors	Hurstville Taxi Rank	Railway Square,Sydney,NSW	Place	120.1	South-west
Knitted Goods	Australia Silknit Ltd	Railway Square,Sydney,NSW	Place	120.1	South-west
Manufacturers	Emstra Manufacturing Co	Railway Square,Sydney,NSW	Place	120.1	South-west
Manufacturers	Tatham Cutlery Manufacturing Co	Railway Square,Sydney,NSW	Place	120.1	South-west
Clothing - Frock Mfrs	Downton D C Miss	757 George Street,Sydney,NSW	Address	120.5	North-west
Printers - Letterpress	Pepperday W A&Co Pty Ltd	757a George Street,Sydney,NSW	Address	120.5	North-west
Tailors - Manufacturing	Craftsman Tailors (D Simons)	757a George Street,Sydney,NSW	Address	120.5	North-west
Clothing-Mfrs. &/or Wholesalers	Davidson H I	845 George Street,Sydney,NSW	Address	122.8	West
Radio Repairs & Service	Cosmo Radio&Electric Co	845 George Street,Sydney,NSW	Address	122.8	West
Clothing - Shirt, Collar & Pyjama Mfrs.	Jordan A	845 George Street,Sydney,NSW	Address	122.8	West
Photographers - General	Grace Studios	845 George Street,Sydney,NSW	Address	122.8	West
Chemists - Pharmaceutical	Railway Pharmacy The	302 Elizabeth Street,Sydney,NSW	Address	123.6	South-east
Breweries	Tooheys Ltd	300 Elizabeth Street,Sydney,NSW	Address	125.8	East
Dairies	Louison A	739 George Street,Sydney,NSW	Address	130.1	North-west
Adhesives	Lauck's Laboratories	841 George Street,Sydney,NSW	Address	131.4	West
Bottling Outfits	Bruce B A	841 George Street,Sydney,NSW	Address	131.4	West
Clothing - Frock Mfrs	Three Stars Frocks Mfrg Pty Ltd	841 George Street,Sydney,NSW	Address	131.4	West
Clothing - Mantle Mfrs.	Fell C Mrs	841 George Street,Sydney,NSW	Address	131.4	West
Electrical Repairs	Radio Service&Maintenance Co Pty Ltd	841 George Street,Sydney,NSW	Address	131.4	West
Indentors	Radio&General Agencies Ltd	841 George Street,Sydney,NSW	Address	131.4	West
Instruments	Casper K	841 George Street,Sydney,NSW	Address	131.4	West

Activity	Name	Address	Positional accuracy	Distance (m)	Direction
Knitting Mills	Jersey Knitting Co	841 George Street,Sydney,NSW	Address	131.4	West
Manufacturers	Brunen J	841 George Street,Sydney,NSW	Address	131.4	West
Patent Medicines	R.U.R. Pty	841 George Street,Sydney,NSW	Address	131.4	West
Printers - Letterpress	Hiley W	841 George Street,Sydney,NSW	Address	131.4	West
Radio Repairs & Service	RADIO DESPATCH SERVICE	841 George Street,Sydney,NSW	Address	131.4	West
Schools & Colleges - Technical & Trade	Wembley Hairdressing College	841 George Street,Sydney,NSW	Address	131.4	West
Scientific Instruments & Apparatus	CASPER K	841 George Street,Sydney,NSW	Address	131.4	West
Time Recording Clocks	CHOWN & POWER	841 George Street,Sydney,NSW	Address	131.4	West
Toilet Preparations	Hawley F C	841 George Street,Sydney,NSW	Address	131.4	West
Advertising - Distributors	Spads Sates Promoting Advertising Distributing Service	841 George Street,Sydney,NSW	Address	131.4	West
Radio Distributors - Wholesale	Davis Radio Co	841 George Street,Sydney,NSW	Address	131.4	West
Radio Distributors - Wholesale	Radio Despatch Service	841 George Street,Sydney,NSW	Address	131.4	West
Process Engravers	Freshwater Pty Ltd	770 George Street,Sydney,NSW	Address	139.2	North
Undertakers	Kirby P Mrs&Son Ltd	365 Elizabeth Street,Sydney,NSW	Address	139.5	North-east
Motor Wheels & Rims	Motor Wheel Rim&Tire Co Ltd The	401 Elizabeth Street,Sydney,NSW	Address	141.8	South-east
Motor Cycles	Omodei W F	475 Pitt Street,Sydney,NSW	Address	142.1	North
Clothing - Shirt, Collar & Pyjama Mfrs.	Sydney Shirt Manufacturing Co	280 Elizabeth Street,Sydney,NSW	Address	142.4	East
Cosmetic Mfrs	AUSTRALIAN COSMETICS PTY LTD	278 Elizabeth Street,Sydney,NSW	Address	142.8	East
Millinery - Wholesale	Marks M	278 Elizabeth Street,Sydney,NSW	Address	142.8	East
Chemical Mfrs &/or Druggists - Wholesale	Australian Cosmetics Pty Ltd	278 Elizabeth Street,Sydney,NSW	Address	142.8	East
Plumbers' Supplies	Jordan&Rogers	322 Elizabeth Street,Sydney,NSW	Address	143.0	South-east
Clothing-Mfrs. &/or Wholesalers	Wigan G&Doumani E	274 Elizabeth Street,Sydney,NSW	Address	143.8	East
Motor Hire Services	Sydney Cab Service The	403 Elizabeth Street,Sydney,NSW	Address	143.8	South-east
Knitting Mills	Bailey L O&Co Pty Ltd	272 Elizabeth Street,Surry Hills,NSW	Address	144.5	East
Motor Garages	King's Garage	471 Pitt Street,Sydney,NSW	Address	146.4	North
Motor Garages	Young P S	471 Pitt Street,Sydney,NSW	Address	146.4	North
Electrical Appliances & Equipment	Solar Electric Signs	268 Elizabeth Street,Sydney,NSW	Address	146.5	East
Clothing - Aprons & Overalls	Dobra Pty Ltd	342 Elizabeth Street,Sydney,NSW	Address	146.9	South-east
Clothing - Aprons & Overalls	Hadall	342 Elizabeth Street,Sydney,NSW	Address	146.9	South-east

Activity	Name	Address	Positional accuracy	Distance (m)	Direction
Clothing-Mfrs. &/or Wholesalers	Bookallil N Pty Ltd	342 Elizabeth Street,Sydney,NSW	Address	146.9	South-east
Clothing-Mfrs. &/or Wholesalers	Excelsior Clothing Manufacturers	342 Elizabeth Street,Sydney,NSW	Address	146.9	South-east
Clothing-Mfrs. &/or Wholesalers	Wright F T	342 Elizabeth Street,Sydney,NSW	Address	146.9	South-east
Grocers - Retail	Advance Stores The	342 Elizabeth Street,Sydney,NSW	Address	146.9	South-east
Ladies' Belts	Wylie Robert Pty Ltd	342 Elizabeth Street,Sydney,NSW	Address	146.9	South-east
Manchester Goods	Central Manufacturer	342 Elizabeth Street,Sydney,NSW	Address	146.9	South-east
Manufacturers	Helvetia Mfg Co	342 Elizabeth Street,Sydney,NSW	Address	146.9	South-east
Manufacturers	Hoffman K	342 Elizabeth Street,Sydney,NSW	Address	146.9	South-east
Newspapers - General	Catholic Freemans Journal	342 Elizabeth Street,Sydney,NSW	Address	146.9	South-east
Newspapers - Religious	Freemans Journal The	342 Elizabeth Street,Sydney,NSW	Address	146.9	South-east
Printers - Letterpress	O'Loughlin Bros	342 Elizabeth Street,Sydney,NSW	Address	146.9	South-east
Tailors - Manufacturing	Ambrosoli&Thompson	342 Elizabeth Street,Sydney,NSW	Address	146.9	South-east
Clothing - Shirt, Collar & Pyjama Mfrs.	Seidler Bros	342 Elizabeth Street,Sydney,NSW	Address	146.9	South-east
Furniture - Wholesale & Mfrs	Pugh T W&Co	729 George Street,Sydney,NSW	Address	147.2	North-west
Fruiterers & Greengrocers	Young L	270 Elizabeth Street,Sydney,NSW	Address	148.0	North-east
Photographers - Portrait	Eden Photo Studios	727 George Street,Sydney,NSW	Address	148.0	North-west
Stores - General	Saffron S	768 George Street,Sydney,NSW	Address	149.6	North
Film Exchanges	Metro-Goldwyn-Mayer Pty Ltd	20 Chalmers Street,Sydney,NSW	Address	149.9	South
Electrical Contractors	T&G Electrical Manufacturing Co Pty Ltd	469 Pitt Street,Sydney,NSW	Address	152.2	North
Electricians	T & G ELECTRICAL MFC CO PTY LTD	469 Pitt Street,Sydney,NSW	Address	152.2	North
Clothing - Tie & Scarf Mfrs.	Shapiro&Co	405 Elizabeth Street,Sydney,NSW	Address	152.7	South-east
Leather Merchants	Dunn J	405 Elizabeth Street,Sydney,NSW	Address	152.7	South-east
Clothing - Shirt, Collar & Pyjama Mfrs.	Jones J H&Co	405 Elizabeth Street,Sydney,NSW	Address	152.7	South-east
Carriers - Light	CRONULLA CARRYING CO	15 Parker Street,Haymarket,NSW	Address	154.3	North
Tobacco - Mfrs &/or Wholesalers	Page R G	859 George Street,Sydney,NSW	Address	156.6	West
Gas Appliances & Equipment	Flexibo Lighting Co	9 Kippax Street,Sydney,NSW	Address	161.1	South-east
Printers - Letterpress	Franklin Press The	9 Kippax Street,Sydney,NSW	Address	161.1	South-east
Clothing-Mfrs. &/or Wholesalers	Krupa S	820 George Street,Sydney,NSW	Address	162.4	South-west
Embossed Seals & Labels	Raskall A&Co	820 George Street,Sydney,NSW	Address	162.4	South-west

Activity	Name	Address	Positional accuracy	Distance (m)	Direction
Chemical Mfrs &/or Druggists - Wholesale	Angier Chemical Co Ltd	36 Chalmers Street,Sydney,NSW	Address	163.4	South
Chemical Mfrs &/or Druggists - Wholesale	Fassett&Johnson Ltd	36-40 Chalmers Street,Sydney,NSW	Address	163.4	South
Timber Merchants	Hoadley H&Sons	863 George Street,Sydney,NSW	Address	166.8	West
Leather & Grindery Supplies	Farleigh Nettheim Pty Ltd	1 Foveaux Street,Sydney,NSW	Address	167.4	South-east
Glass Embossers & Gilders	Grainger Glass Co	32 Chalmers Street,Sydney,NSW	Address	168.0	South
Glass Mfrs &/or Merchants	GRAINGER GLASS CO THE	32-34 Chalmers Street,Sydney,NSW	Address	168.0	South
Tobacco - Mfrs &/or Wholesalers	Levy S	713 George Street,Sydney,NSW	Address	168.8	North-west
Tobacco - Mfrs &/or Wholesalers	Macinante A&Co	855 George Street,Sydney,NSW	Address	169.2	West
Incubators	Multipllo Incubator&Brooder Ltd	89 Quay Street,Sydney,NSW	Address	169.2	North-west
Dairies	Standard Dairy Co Ltd	17 Foveaux Street,Sydney,NSW	Address	170.3	South-east
Milk Products	Australian Milk Products Ltd	17 Foveaux Street,Sydney,NSW	Address	170.3	South-east
Milk Products	Bacchus Marsh Concentrated Milk Co Pty Ltd	17 Foveaux Street,City,NSW	Address	170.3	South-east
Milk Products	Nestle&Anglo-Swiss Condensed Milk Co (Australasia) Ltd	17 Foveaux Street,Sydney,NSW	Address	170.3	South-east
Grocers - Wholesale	Douglass W C Ltd	2 Foveaux Street,Sydney,NSW	Address	170.7	South-east
Belting Mfrs & Supplies	Farleigh Nettheim Pty Ltd	1-15 Foveaux Street,Sydney,NSW	Address	171.0	South-east
Saddlers' Ironmongers	Farleigh Nettheim Pty Ltd	1-15 Foveaux Street,Sydney,NSW	Address	171.0	South-east
Sporting Goods - Wholesale &/or Mfg	Farleigh Nettheim Pty Ltd	1-15 Foveaux Street,Sydney,NSW	Address	171.0	South-east
Chemists - Pharmaceutical	Soul Washington H Pattinson & Co Ltd	715 George Street,Sydney,NSW	Address	172.5	North-west
Stores - General	Rheuben P H	709 George Street,Sydney,NSW	Address	174.3	North-west
Macaroni Business	Semolina Products Pty Ltd	191 Thomas Street,Sydney,NSW	Address	174.8	North-west
Clothing - Frock Mfrs	Morris A	12 Little Regent,Sydney,NSW	Address	174.9	South-west
Warehousemen	Clement Black&Co	12 Little Regent,Sydney,NSW	Address	174.9	South-west
Chemical Mfrs &/or Druggists - Wholesale	Black Clemerrt&Co	12 Little Regent,Sydney,NSW	Address	174.9	South-west
Church Requisites	Dwyer E J	711 George Street,Sydney,NSW	Address	175.3	North-west
Baggage Agents	Essex T R	7 Little Regent,Sydney,NSW	Address	177.6	South-west
Carriers - Light	ESSEX T R	7 Little Regent,Sydney,NSW	Address	177.6	South-west
Boot & Shoe Requisites	Challis&Son	11 Kippax Street,Sydney,NSW	Address	179.6	South-east
Boot Repairers	Meyer&Mapleston	252 Elizabeth Street,Sydney,NSW	Address	182.8	North-east
Stores - General	Stern M	756 George Street,Haymarket,NSW	Address	183.0	North

Activity	Name	Address	Positional accuracy	Distance (m)	Direction
Ham & Bacon Curers	Bacon Curers Pty Ltd	702 Harris Street,Ultimo,NSW	Address	184.9	West
Storage - Cold	Sydney Cold Stores Ltd	702 Harris Street,Ultimo,NSW	Address	184.9	West
Assayers	GARRETT & DAVIDSON PTY LTD	824 George Street,Sydney,NSW	Address	188.1	South-west
Clothing - Frock Mfrs	Superior Manufacturing Co	822 George Street,Sydney,NSW	Address	188.1	South-west
Clothing - Mantle Mfrs.	Maurice&Connell Ltd	822 George Street,Sydney,NSW	Address	188.1	South-west
Clothing - Mantle Mfrs.	Rosen P&Sons	822 George Street,Sydney,NSW	Address	188.1	South-west
Clothing - Mantle Mfrs.	Whitty J	822 George Street,Sydney,NSW	Address	188.1	South-west
Clothing-Mfrs. &/or Wholesalers	Bailey F H	822 George Street,Sydney,NSW	Address	188.1	South-west
Clothing-Mfrs. &/or Wholesalers	Cobber Clothes Pty Ltd	822 George Street,Sydney,NSW	Address	188.1	South-west
Clothing-Mfrs. &/or Wholesalers	Osti Pty Ltd	822 George Street,Sydney,NSW	Address	188.1	South-west
Gold Buyers	Garrett&Davidson Pty Ltd	824 George Street,Sydney,NSW	Address	188.1	South-west
Millinery - Wholesale	GC Millinery Manufacturers	822 George Street,Sydney,NSW	Address	188.1	South-west
Clothing - Shirt, Collar & Pyjama Mfrs.	Grant J A	822 George Street,Sydney,NSW	Address	188.1	South-west
Motor Cars & Trucks - Used	Central Car Sales	822 George Railway Square,Sydney,NSW	Address	188.1	South-west
Incubators	Besnard Incubator Pty Ltd	166 Thomas Street,Sydney,NSW	Address	188.7	North-west
Air Equipment	COMPRESSOR & AIR EQUIPMENT MANUFACTURING CO	248 Elizabeth Street,Sydney,NSW	Address	188.7	North-east
Spray Machines	Compressor&Air Equipment Mfg Co	248 Elizabeth Street,Sydney,NSW	Address	188.7	North-east
Storage - Cold	Holmes Fredk	164 Thomas Street,Sydney,NSW	Address	190.3	North-west
Motor Cars & Trucks - Used	Reid S L	12 Albion Street,Sydney,NSW	Address	191.0	North-east
Poultry Supplies	Crown Poultry Pty Ltd	22 Foveaux Street,Sydney,NSW	Address	191.7	South-east
Typewriter Supplies	Ames Agency Pty Ltd	14 Little Regent,Sydney,NSW	Address	191.9	South-west
Confectionery Mfrs	Art Chocolate Co	14 Little Regent,Chippendale,NSW	Address	191.9	South-west
Fish - Wholesale	Rochester G J	170 Thomas Street,Ultimo,NSW	Address	192.9	North-west
Meat Packers	Poels&Co (Aust) Pty Ltd	720 Harris Street,Ultimo,NSW	Address	193.8	West
Motor Electrical Service	SPEEDO ELECTRIC GO PTY LTD	735 Harris Street,Broadway,NSW	Address	193.9	West
Galvanised Iron Merchants	Rothschild I	10 Regent Street,Redfern,NSW	Address	194.4	South-west
Shop & Office Fitters	Frank's Exchange	191 Hay Street,Haymarket,NSW	Address	194.6	North
Confectionery Mfrs	Mignon Sweet Co	11 Albion StreetWy,Surry Hills,NSW	Address	196.0	North-east
Office Requisites	Kain M J	360 Elizabeth Street,Sydney,NSW	Address	198.8	South-east

Activity	Name	Address	Positional accuracy	Distance (m)	Direction
Advertising - Service Agents	Meyer S&N Pty Ltd	Rawson Place,Sydney,NSW	Street		North-west
Artists - Commercial	Wills J J S	Rawson Place,Sydney,NSW	Street		North-west
Badges	Robbins H	Rawson Place,Sydney,NSW	Street		North-west
Boots & Shoes - Mfrs &/or Wholesalers	Davies D	Rawson Place,Sydney,NSW	Street		North-west
Boots & Shoes - Mfrs &/or Wholesalers	Markoff B	Rawson Place,Sydney,NSW	Street		North-west
Button & Buckle Mfrs &/or Wholesalers	Lawries Pleating&Hemstitching Button&BuckieCovering Service	Rawson Place,Sydney,NSW	Street		North-west
Carriers - Heavy	Clarkson A J	Kingsway,Sydney,NSW	Street		East
Clothing - Aprons & Overalls	Kenwall Clothing Co Pty Ltd	Little Regent Street,Sydney,NSW	Street		South-west
Clothing - Aprons & Overalls	McCullough L W	Little Regent Street,Redfern,NSW	Street		South-west
Clothing-Mfrs. &/or Wholesalers	Bradley Colin&Co	Little Regent Street,Sydney,NSW	Street		South-west
Contractors	Giiham G G	Kingsway,Sydney,NSW	Street		East
Deaf Appliances	Acousticon Agency	Rawson Place,Sydney,NSW	Street		North-west
Dogs & Dogs' Supplies	CANINE CORP OF AUSTRALIA	Rawson Place,Rawson Chambers,NSW	Street		North-west
Dogs' Boarding &/or Hospitals	Canine Corporation of Australia	Rawson Place,Sydney,NSW	Street		North-west
Embroiderers & Lace	Mariella	Rawson Place,Sydney,NSW	Street		North-west
Engineers - Radio	Shaw R H	Rawson Place,Sydney,NSW	Street		North-west
Files & Twist Drills	File Reconditioning Co	Little Regent Street,Sydney,NSW	Street		South-west
Fruit Growers	Tasmanian Government Marketing Officer	Rawson Place,Sydney,NSW	Street		North-west
Fuel Merchants	Cronulla Produce Store	Kingsway,Sydney,NSW	Street		East
Gas Appliances & Equipment	Mackenzie W M	Rawson Place,Sydney,NSW	Street		North-west
Hat & Cap Mfrs &/or Wholesalers	Gale M	Rawson Place,Sydney,NSW	Street		North-west
Importers	Hampton W S	Rawson Place,Sydney,NSW	Street		North-west
Importers	Knowles A	Rawson Place,Sydney,NSW	Street		North-west
Knitting Mills	Rashel Knitting Mills	Little Regent Street,Sydney,NSW	Street		South-west
Laundries	Burrell's	Kingsway,Sydney,NSW	Street		East
Manufacturers	Moston&Sons	Rawson Place,Sydney,NSW	Street		North-west
Manufacturers	Wee Dots	Rawson Place,Sydney,NSW	Street		North-west
Motor Engineers & Repairers	Kingsway Motor&Engineering	Kingsway,Sydney,NSW	Street		East
Motor Engineers & Repairers	Mills V H	Little Regent Street,Sydney,NSW	Street		South-west

Activity	Name	Address	Positional accuracy	Distance (m)	Direction
Motor Service Stations	Pennell W A	George Street & Lee Streets,Sydney,NSW	Street		North-west
Newspapers - General	Australian Home Budget The	Little Regent Street,Sydney,NSW	Street		South-west
Newspapers - Sporting	Shirley F	Rawson Place,Sydney,NSW	Street		North-west
Paper Merchants	Brown C	O'Loughlin Street,Sydney,NSW	Street		South-east
Paper Merchants	Uneeda Bag&Paper Co	Rawson Place,Sydney,NSW	Street		North-west
Plumbers & Gasfitters	Bradley W J	Kingsway,Sydney,NSW	Street		East
Plumbers & Gasfitters	Plumbing Services	Rawson Place,Sydney,NSW	Street		North-west
Printers - Letterpress	Rawson Press	Little Regent Street,Sydney,NSW	Street		South-west
Printers - Letterpress	Talty W&Co	Little Regent Street,Sydney,NSW	Street		South-west
Publishers	Waverley Press	Little Regent Street,Sydney,NSW	Street		South-west
Refrigeration	Good Housekeeping Shops	George Street,Haymarket,NSW	Street		North-west
Rubber Goods Mfrs	Whiteley A	Rawson Place,Sydney,NSW	Street		North-west
Sanitary & Sewerage Supplies	Hannon J L	Kingsway,Sydney,NSW	Street		East
Soft Goods - Wholesale	Reid L W	Rawson Place,Sydney,NSW	Street		North-west
Vacuum Cleaners	Marshall&Hagar	Lee Street,Sydney,NSW	Street		South-west
Waterproof Goods	Brown T	Rawson Place,Sydney,NSW	Street		North-west
Produce Merchants - Wholesale	Gannon T P&Co	Rawson Place,Sydney,NSW	Street		North-west

1950 Historical Business Data

Activity	Name	Address	Positional accuracy	Distance (m)	Direction
Burglary Protection Systems	Electric Signals Pty. Ltd.	(Central Station) MacDonell House, 321 Pitt Street,Sydney,NSW	Address	0.0	Onsite
Chemists - Pharmaceutical	Luber L J	Central Railway Station,Sydney,NSW	Place	0.0	Onsite
Chemists - Pharmaceutical	Williams	Control Railway Station,Sydney,NSW	Place	0.0	Onsite
Clothing - Mfrs. &/or W'salers	Sparks D&Co	499 Pitt Street,Sydney,NSW	Address	16.1	North-west
Coupon Companies	Aeroplane Thrift Centre	499 Pitt Street,Sydney,NSW	Address	16.1	North-west
Grocers - W'sale	Aeroplane Coupons Pty Ltd	499 Pitt Street,Sydney,NSW	Address	16.1	North-west
Coupon Companies	Aeroplane Coupons Pty Ltd	Cnr. Rawson Place, 499 Pitt Street,City,NSW	Address	16.1	North-west
Clothing - Mantle Mfrs	R Cossmann	499 Pitt Street,Sydney,NSW	Address	16.1	North-west
Clothing - Underclothing Mfrs.	Zaresky M	499 Pitt Street,Sydney,NSW	Address	16.1	North-west
Clothing - Mfrs. &/or W'salers	Govendir E	501 Pitt Street,Sydney,NSW	Address	18.3	North-west

Activity	Name	Address	Positional accuracy	Distance (m)	Direction
Manufacturers	Pollak A S	501 Pitt Street,Sydney,NSW	Address	18.3	North-west
Shirt, Collar & Pyjama Mfrs.	Pattern Shirt Co	501 Pitt Street,Sydney,NSW	Address	18.3	North-west
Clothing - Shirt, Collar & Pyjama Mfrs.	Pattern Shirt Co	501 Pitt Street,Sydney,NSW	Address	18.3	North-west
Jewellers - Mfrg &/or W'sale	Basser A	805 George Street,Sydney,NSW	Address	32.9	North-west
Jewellers - Mfrg &/or W'sale	Deller & Basser Pty Ltd	805 George Street,Sydney,NSW	Address	32.9	North-west
Clothing - Mfrs. &/or W'salers	Gray M	11 Rawson Place,Sydney,NSW	Address	33.9	North-west
Clothing - Mfrs. &/or W'salers	Horselman DM	11 Rawson Place,Sydney,NSW	Address	33.9	North-west
Machinery - Textile	Potter W E&Co	11 Rawson Place,Sydney,NSW	Address	33.9	North-west
Newspapers - Religious	Church Publishing Co Ltd	11 Rawson Place,Sydney,NSW	Address	33.9	North-west
Billiard Table Mfrs.	Cenral Billiard Co	11 Rawson Place,Sydney,NSW	Address	33.9	North-west
Carpets & Linoleums-Mfrs. &/or W'salers	Waks Bros	11 Rawson Place,Sydney,NSW	Address	33.9	North-west
Textile Merchants	Carpets & Textiles Pty Ltd	11 Rawson Place,Sydney,NSW	Address	33.9	North-west
Textile Merchants	Potter W E &Co	11 Rawson Place,Sydney,NSW	Address	33.9	North-west
Jewellers - Mfrg &/or W'sale	Lauris Trading Co Pty Ltd	812a George Street,Sydney,NSW	Address	41.0	North-west
Clothing - Mfrs. &/or W'salers	Shulman M	Daking House, 7 Rawson Place,Sydney,NSW	Address	50.6	North-west
Boots & Shoes - Mfrs. &/or W'salers	Hastings Reg J Pty Ltd	Daking House, Rawson Place,Sydney,NSW	Place	50.6	North-west
Boots & Shoes - Mfrs. &/or W'salers	Reg. J. Hastings Pty. Ltd.	Daking House, Rawson Place,Sydney,NSW	Place	50.6	North-west
Clothing - Frocks Mfrs.	Berkeley Of London	Daking House Rawson Place,Sydney,NSW	Place	50.6	North-west
Clothing - Mfrs. &/or W'salers	Penny B D	7 Rawson Place,Sydney,NSW	Address	52.0	North-west
Machinery - Bakery & Confectionery	Baker Perkins Pty Ltd	7 Rawson Place,Sydney,NSW	Address	52.0	North-west
Machinery - Laundry	Baker Perkins Pty Ltd	7 Rawson Place,Sydney,NSW	Address	52.0	North-west
Boots & Shoes - Mfrs. &/or W'salers	Harper S&Co	7 Rawson Place,Sydney,NSW	Address	52.0	North-west
Clothing - Frocks Mfrs.	Docker&Greenberg Pty Ltd	7 Rawson Place,Sydney,NSW	Address	52.0	North-west
Clothing - Frocks Mfrs.	Cossmann R	Daking Hse., 7 Rawson Place,Sydney,NSW	Address	52.0	North-west
Coupon Companies	Gold Star Coupon Co The	806-808 George Street,Sydney,NSW	Address	68.3	North-west
Stationery Mfrs.	Uneeda Paper Goods Mfrs Pty ITd	Rawson Cmbrs Rawson Place,Sydney,NSW	Place	72.8	North
Dental Laboratories	Hassett J	804 George Street,Sydney,NSW	Address	74.6	North-west
Clothing - Frocks Mfrs.	Williams F Mrs	804 George Street,Sydney,NSW	Address	74.6	North-west
Printers - Letterpress	Philip George B & Son	298 Elizabeth,Zetland,NSW	Address	75.9	East
Advocates - Industrial	Coote J	10 Rawson Place,Sydney,NSW	Address	76.0	North

Activity	Name	Address	Positional accuracy	Distance (m)	Direction
Boot Repairers	Rendell W	18 Rawson Place,Sydney,NSW	Address	76.0	North
Butchers - W'sale	Scott G M & Son	(Office) 10 Rawson Place,Sydney,NSW	Address	76.0	North
Clothing - Mfrs. &/or W'salers	Sawicki C	10 Rawson Place,Sydney,NSW	Address	76.0	North
Engineers- Hot Water, Heating & Ventilating	Radiator Co Pty Ltd	10 Rawson Place,Sydney,NSW	Address	76.0	North
Engineers- Hot Water, Heating & Ventilating	Robinson J A	10 Rawson Place,Sydney,NSW	Address	76.0	North
Salt - Mfrs. & Importers	Wood A H	10 Rawson Place,Sydney,NSW	Address	76.0	North
Clothing - Frocks Mfrs.	Delman Robes	10 Rawson Place,Sydney,NSW	Address	76.0	North
Leather Goods - Mfrs &/or wsalers	Coronet Leathergoods	10 Rawson Place,Sydney,NSW	Address	76.0	North
Leather Goods - Mfrs &/or wsalers	Leather Francies	17 Rawson Chambers, 10 Rawson Place,Sydney,NSW	Address	76.0	North
Match Mfrs.	Matches (Asutralia)	290 Elizabeth Street,Zetland,NSW	Address	79.0	East
Match Mfrs.	Safeway Matches	290 Elizabeth Street,Zetland,NSW	Address	79.0	East
Boxes & Cases - Cardboard & Cartons	Safeway Containers Pty Ltd	288 Elizabeth Street,Zetland,NSW	Address	79.0	East
Dental Laboratories	Law J A	802 George Street,Sydney,NSW	Address	79.2	North-west
Eastern Merchants	New China Food Products Co	306 Rawson Place,Sydney,NSW	Address	81.7	North-west
Food Products	New China Food Products Co	306 Rawson Place,Sydney,NSW	Address	81.7	North-west
Hardware Mfrs.	Morgan R K	224 Daking House, Rawson Place,Sydney,NSW	Address	81.7	North-west
Typewriters Supplies	Brown T	37 Station Hse, Rawson Place,Sydney,NSW	Address	81.7	North-west
Biscuit Mfrs.	Shipp's Biscuit Co	Rawson Chambers, Rawson Place,Sydney,NSW	Place	81.7	North-west
Butchers' Supplies	Master Butchers Co-Operative (N.S.W.) Ltd	(Office) Daking House, Rawson Place,Sydney,NSW	Place	81.7	North-west
Clothing - Mfrs. &/or W'salers	Dockar & Greenberg Pty Ltd	Room 817-818, Daking House,Rawson Place,NSW	Address	81.7	North-west
Ladies Handbags - mfrs &/or wsalers	Coronet Leathergoods	Rawson Chambers, Rawson Place,Sydney,NSW	Place	81.7	North-west
Publishers	Australasian Kennel Review The	Rawson Chambers Rawson Place,Sydney,NSW	Place	81.7	North-west
Publishers	Good Business	Rawson Chambers Rawson Place,Sydney,NSW	Place	81.7	North-west
Transfer	Austral Transfer Co The	Daking Hse, Rawson Place,Sydney,NSW	Place	81.7	North-west
Button & Buckle Mfrs. &/or W'salers	Legore & Co.	7th Flr., Station Hse., Rawson Place,Sydney,NSW	Address	81.7	North-west
Jewellers - Mfrg &/or W'sale	Knight F G	310 Rawson Chambers,Rawson Place,NSW	Address	81.7	North-west
Hardware - Retail	Dizick M	798 George Street,Haymarket,NSW	Address	82.8	North-west
Printers - Letterpress	Mastercraft Printing & Publishing Co	790 George Street,Sydney,NSW	Address	82.8	North-west
Tools	Dizick Max	798 George Street,Haymarket,NSW	Address	82.8	North-west

Activity	Name	Address	Positional accuracy	Distance (m)	Direction
Engineers - General	Goold&Clyde Wilson-Reid Pty Ltd	800 George Street,Sydney,NSW	Address	83.1	North-west
Scientific Instruments & Apparatus	Goold & Clude Wilson Reid Pty Ltd	800 George Street,Sydney,NSW	Address	83.1	North-west
Stores - General	Maypole Stores	779 George Street,Sydney,NSW	Address	83.4	North-west
Casein Products	McAlister M F&Co Pty Ltd	491 Pitt Street,Sydney,NSW	Address	85.4	North
Clothing - Mfrs. &/or W'salers	Albe	491 Pitt Street,Sydney,NSW	Address	85.4	North
Clothing - Mfrs. &/or W'salers	Eadith Embroidery	491 Pitt Street,Sydney,NSW	Address	85.4	North
Clothing - Mfrs. &/or W'salers	F&S Textiles	491 Pitt Street,Sydney,NSW	Address	85.4	North
Clothing - Mfrs. &/or W'salers	Goldberg A	491 Pitt Street,Sydney,NSW	Address	85.4	North
Clothing - Mfrs. &/or W'salers	Pitt F&G	491 Pitt Street,Sydney,NSW	Address	85.4	North
Corset Mfrs.	Domabyl J	491 Pitt Street,Sydney,NSW	Address	85.4	North
Instruments	Fowler S A	491 Pitt Street,Sydney,NSW	Address	85.4	North
Knitting Mills	Merino Knitting Mills	491 Pitt Street,Sydney,NSW	Address	85.4	North
Linen Goods	Gorney S	491 Pitt Street,Sydney,NSW	Address	85.4	North
Manufacturers	Pitt F	491 Pitt Street,Sydney,NSW	Address	85.4	North
Printers - Letterpress	Williams P J	491 Pitt,Sydney,NSW	Address	85.4	North
Purse, Wallet & Key Case Mfrs.	Wades Leather Goods	491 Pitt Street,Sydney,NSW	Address	85.4	North
Scientific Instruments & Apparatus	Fowler S A	491 Pitt Street,Sydney,NSW	Address	85.4	North
Electric Clocks	Graf E P&Co Pty Ltd	Daking House, 491 Pitt Street,Sydney,NSW	Address	85.4	North
Boots & Shoes - Mfrs. &/or W'salers	Campbell J M	491 Pitt Street,Sydney,NSW	Address	85.4	North
Button & Buckle Mfrs. &/or W'salers	Ballantine James & Sons	491 Pitt Street,Sydney,NSW	Address	85.4	North
Button & Buckle Mfrs. &/or W'salers	Beau Monde	491 Pitt Street,Sydney,NSW	Address	85.4	North
Chemical Mfrs &/or Druggists-W'sale	Simpac Products	491 Pitt,Sydney,NSW	Address	85.4	North
Clothing - Children's Wear - Mfrs. &/or W'slrs.	Master Maid Mfrs	491 Pitt,Sydney,NSW	Address	85.4	North
Clothing - Frocks Mfrs.	Merinocraft Products	491 Pitt Street,Sydney,NSW	Address	85.4	North
Jewellers - Mfrg &/or W'sale	Gilovitz M&Son	491 Pitt Street,Sydney,NSW	Address	85.4	North
Leather Goods - Mfrs &/or w'salers	Lamarr Trading Co	491 Pitt Street,Sydney,NSW	Address	85.4	North
Leather Goods - Mfrs &/or w'salers	Luckman&Co	491 Pitt Street,Sydney,NSW	Address	85.4	North
Leather Goods - Mfrs &/or w'salers	Reich Ernst	1st Floor, 491 Pitt Street,Sydney,NSW	Address	85.4	North
Leather Goods - Mfrs &/or w'salers	Wades Leather Goods	491 Pitt Street,Sydney,NSW	Address	85.4	North
Sewing Machines - Power & /or Mfrg. Trade	Heward C H	491 Pitt Street,Sydney,NSW	Address	85.4	North

Activity	Name	Address	Positional accuracy	Distance (m)	Direction
Textile Merchants	F & S Textiles	491 Pitt Street,Sydney,NSW	Address	85.4	North
Leather Goods - Mfrs &/or wsalers	Overlocks	Rawson Chambers. (Rm. 104, 2nd Flr.), 491 Pitt Street,Sydney,NSW	Address	85.4	North
Typewriter Dealers & Repairers	Dess E H	771 George Street,Sydney,NSW	Address	85.4	North-west
Chemists - Pharmaceutical	Hammond F A	775 George Street,Sydney,NSW	Address	86.2	North-west
Fishing Tackle & Bait	Mick's Sports Store	773 George Street,Sydney,NSW	Address	90.4	North-west
Sewing Machines - Power & /or Mfrg. Trade	Grudland E	26a Quay Street,Sydney,NSW	Address	92.2	North-west
Motor Tyre	Central Retreads	456 Pitt Street,Sydney,NSW	Address	92.6	South-west
Leather & Grindery Supplies	Abeshouse Maurice	489c Pitt Street,Sydney,NSW	Address	97.9	North
Hat Renovators	Needham W D	759 George Street,Sydney,NSW	Address	100.4	North-west
Bicycles & Accessories	Marchant Bros Pty Ltd	14 Chalmers Street,Sydney,NSW	Address	102.7	South-east
Gold & Silversmiths	Sanders W J	Bowens Bldg, Railway Square,Sydney,NSW	Place	103.1	South-west
Metallurgists	Metalloy Refining Co	17 Valentine,Sydney,NSW	Address	106.4	North-west
Bootmakers - Surgical & Bespoke	Warner Bros	794 George Street,Sydney,NSW	Address	108.0	North-west
Butchers - W'sale	Stewart Bros&Co (Carcase Butchers) Pty Ltd	761 George Street,Sydney,NSW	Address	109.6	North-west
Clothing - Mfrs. &/or W'salers	Advance Tailoring Co	761 George Street,Sydney,NSW	Address	109.6	North-west
Carriers-Light	Abbco Taxi Trucks & Caravan Towing Service	193 Hay,Sydney,NSW	Address	114.8	North-east
Carriers-Light	Returned Servicemens Light Carrying & Taxi Truck Service	193 Hay,Sydney,NSW	Address	114.8	North-east
Clothing - Mfrs. &/or W'salers	Magic Clothing Co	193 Hay Street,Sydney,NSW	Address	114.8	North-east
Clothing - Mfrs. &/or W'salers	Stark M & Co	193 Hay Street,Sydney,NSW	Address	114.8	North-east
Manufacturers	Stark M&Co	193 Hay Street,Sydney,NSW	Address	114.8	North-east
Cab Proprietors	Hurstville Taxi Rank	Railway Square,Sydney,NSW	Place	120.1	South-west
Cabinet Makers	Household Equipment Pty Ltd	Railway Suare,Sydney,NSW	Place	120.1	South-west
Clothing - Mfrs. &/or W'salers	Rutter Pty Ltd	757a George Street,Sydney,NSW	Address	120.5	North-west
Printers - Letterpress	Pepperday W A & Co Pty Ltd	757a George,Sydney,NSW	Address	120.5	North-west
Sportswear	Downton D C Miss	757 George Street,Sydney,NSW	Address	120.5	North-west
Knitting Mills	Knitcraft	Wembley House, 1st Floor, 841 George Street,Sydney,NSW	Address	122.3	West
Ladies Handbags - mfrs &/or wsalers	Gador & Son	Wembley House, 841 George Street,Sydney,NSW	Address	122.3	West
Radio Repairs & Service	Cosmo Radio & Electric Co	845 George Street,Sydney,NSW	Address	122.8	West

Activity	Name	Address	Positional accuracy	Distance (m)	Direction
Chemists - Pharmaceutical	Railway Pharmacy The	302 Elizabeth Street,Sydney,NSW	Address	123.6	South-east
Dry Cleaners and Dyers	Lawrence Dry Cleaners	302a Elizabeth Street,Sydney,NSW	Address	123.6	South-east
Paper Bags	Hertzberg E	302 Elizabeth Street,Sydney,NSW	Address	123.6	South-east
Paper Merchants	Hertzberg E	302 Elizabeth Street,Sydney,NSW	Address	123.6	South-east
Leather Goods - Mfrs &/or w'salers	Ryan' s Travel Goods	310 Elizabeth Street,Zetland,NSW	Address	125.5	South-east
Travelling Goods - Mfrs. &/or W'salers	Ryan's Travel Goods	310 Elizabeth Street,Zetland,NSW	Address	125.5	South-east
Breweries	Tooheys Ltd	300 Elizabeth Street,Sydney,NSW	Address	125.8	East
Dairies	Louison A	739 George Street,Sydney,NSW	Address	130.1	North-west
Clothing - Frocks Mfrs.	Hartnell Garment Co	Wembley Hse, 841 George Street,Sydney,NSW	Address	130.8	West
Clothing - Frocks Mfrs.	Lester John H & Co	Wembley Hse, 841 George Street,Sydney,NSW	Address	130.8	West
Clothing - Mfrs. &/or W'salers	Bloomfield J H	841 George Street,Sydney,NSW	Address	131.4	West
Clothing - Mfrs. &/or W'salers	Cerigo Clothing Manufacturing Co	841 George Street,Sydney,NSW	Address	131.4	West
Clothing - Mfrs. &/or W'salers	Lucele Frocks	841 George Street,Sydney,NSW	Address	131.4	West
Furriers - Mfrg &/or W'sale	Mortimer J Pty Ltd	841 George Street,Sydney,NSW	Address	131.4	West
Gold Stampers	Senior A & M	841 George Street,Sydney,NSW	Address	131.4	West
Hardware - W'sale	Radio&General Agencies Ltd	841 George Street,Sydney,NSW	Address	131.4	West
Manufacturers	Brunen J	841 George Street,Sydney,NSW	Address	131.4	West
Manufacturers	Stewart E M	841 George Street,Sydney,NSW	Address	131.4	West
Paper Merchants	Chariton S	841 George Street,Sydney,NSW	Address	131.4	West
Patent Medicines	R.U.R. (Aust) Ltd Mfrs	841 George Street,Sydney,NSW	Address	131.4	West
Printers - Letterpress	Hiley W	841 George,Sydney,NSW	Address	131.4	West
Radio Distributors - W'sale	Davis Radio Co	841 George Street,Sydney,NSW	Address	131.4	West
Radio Distributors - W'sale	Radio Despatch Service	841 George Street,Sydney,NSW	Address	131.4	West
Shirt, Collar & Pyjama Mfrs.	Cerigo Clothing Mfg Co	841 George Street,Sydney,NSW	Address	131.4	West
Toilet Supplies	Silkimit Pty	841 George Street,Sydney,NSW	Address	131.4	West
Weavers	R&R Weaving Mills	841 George Street,Sydney,NSW	Address	131.4	West
Clothing - Children's Wear - Mfrs. &/or W'slrs.	Pick Grace Pty Ltd	841 George,Sydney,NSW	Address	131.4	West
Clothing - Shirt, Collar & Pyjama Mfrs.	Cerigo Clothing Mfg Co	841 George Street,Sydney,NSW	Address	131.4	West
Clothing - Underclothing Mfrs.	J.S. Lingerie	841 George Street,Sydney,NSW	Address	131.4	West
Clothing - Underclothing Mfrs.	Tonn	841 George Street,Sydney,NSW	Address	131.4	West

Activity	Name	Address	Positional accuracy	Distance (m)	Direction
Jewellers - Mfrg &/or W'sale	Martire G	841 George Street,Sydney,NSW	Address	131.4	West
Leather Goods - Mfrs &/or wsalers	Gador&Son	841 George Street,Sydney,NSW	Address	131.4	West
Textile Merchants	Preswick J	841 George,Sydney,NSW	Address	131.4	West
Chemists - Pharmaceutical	Glaciarium Pharmacy	851 George Street,Sydney,NSW	Address	134.5	West
Process Engravers	Freshwater Pty Ltd	770 George Street,Sydney,NSW	Address	139.2	North
Clothing - Tie & Scarf Mfrs.	Gough H G&Co	393 Street,Sydney,NSW	Address	141.8	South-east
Motor Tyre	Motor Wheel&Tyre Co Ltd	401 Elizabeth Street,Sydney,NSW	Address	141.8	South-east
Motor Wheels & Rims	Motor Wheel & Tyre Co Ltd	401 Elizabeth Street,Sydney,NSW	Address	141.8	South-east
Motor Tyre Retreads & Repairs	Motor Wheel & Tyre Co Ltd	401 Elizabeth Street,City,NSW	Address	141.8	South-east
Motor Cycles	Omodei W F	475 Pitt Street,Sydney,NSW	Address	142.1	North
Clothing - Mfrs. &/or W'salers	Progressive Clothing Pty Ltd	278 Elizabeth Street,Sydney,NSW	Address	142.8	East
Clothing - Mfrs. &/or W'salers	Superior Trouser Manufacturing Co	278 Elizabeth Street,Sydney,NSW	Address	142.8	East
Motor Service Stations	Garske & Garske	403 Elizabeth,Sydney,NSW	Address	143.8	South-east
Motor Garages	Young P S	471 Pitt,Sydney,NSW	Address	146.4	North
Tiles - Flooring & Walls	Dillon Arthur H Pty Ltd	268 Elizabeth Street,Sydney,NSW	Address	146.5	East
Clothing - Mfrs. &/or W'salers	Bookallil N Pty Ltd	342 Elizabeth Street,Sydney,NSW	Address	146.9	South-east
Clothing - Mfrs. &/or W'salers	Elroy Manufacturing Co	342 Elizabeth Street,Sydney,NSW	Address	146.9	South-east
Clothing - Mfrs. &/or W'salers	Hadall	342 Elizabeth Street,Sydney,NSW	Address	146.9	South-east
Clothing - Mfrs. &/or W'salers	Wagner E	342 Elizabeth Street,Sydney,NSW	Address	146.9	South-east
Clothing - Mfrs. &/or W'salers	Wright F T Pty Ltd	342 Elizabeth Street,Sydney,NSW	Address	146.9	South-east
Cosmetic Mfrs & or Distributors	Permatone Pty Ltd	342 Elizabeth,Sydney,NSW	Address	146.9	South-east
Ladies Handbags - mfrs &/or wsalers	Tarrant's Hand Bags Pty Ltd	342 Elizabeth Street,Sydney,NSW	Address	146.9	South-east
Ladies Handbags - mfrs &/or wsalers	Wylie Robert Pty Ltd	342 Elizabeth Street,Sydney,NSW	Address	146.9	South-east
Newspapers - Religious	Freemans Journal The	342 Elizabeth Street,Sydney,NSW	Address	146.9	South-east
Printers - Letterpress	O'Loughlin Bros	342 Elizabeth,Sydney,NSW	Address	146.9	South-east
Shirt, Collar & Pyjama Mfrs.	Seidler Bros	342 Elizabeth Street,Sydney,NSW	Address	146.9	South-east
Clothing - Frocks Mfrs.	Bookallil N Pty Ltd	342 Elizabeth Street,Sydney,NSW	Address	146.9	South-east
Clothing - Frocks Mfrs.	Dobra Pty Ltd	342 Elizabeth Street,Sydney,NSW	Address	146.9	South-east
Clothing - Frocks Mfrs.	Helvetia Mfg Co	342 Elizabeth Street,Sydney,NSW	Address	146.9	South-east
Clothing - Shirt, Collar & Pyjama Mfrs.	Seidler Bros	342 Elizabeth Street,Sydney,NSW	Address	146.9	South-east

Activity	Name	Address	Positional accuracy	Distance (m)	Direction
Leather Goods - Mfrs &/or wsalers	Fox&Denning Pty Ltd	342 Elizabeth Street,Sydney,NSW	Address	146.9	South-east
Leather Goods - Mfrs &/or wsalers	Tarrant' s Handbags Pty Ltd	342 Elizabeth Street,Sydney,NSW	Address	146.9	South-east
Furniture - Mfrs. &/or W'salers	Lamonds	729 George Street,Sydney,NSW	Address	147.2	North-west
Ornamental Steel Workers	Richard Bros	260 Elizabeth Street,Waterloo,NSW	Address	147.5	North-east
Cinematograph Equipment	McIntosh Ray	270 Elizabeth Street,Sydney,NSW	Address	148.0	North-east
Cinematograph Equipment	Raymac Supplies Pty Ltd	(Showrooms) 270 -272 Elizabeth Street,Sydney,NSW	Address	148.0	North-east
Clothing - Sportswear Mfrs. &/or W'salers	Bartok P J Trading Co	727 George Street,Sydney,NSW	Address	148.0	North-west
Photographers - Portrait	Eden Photo Studios	727 George Street,Sydney,NSW	Address	148.0	North-west
Textile Merchants	Union Textiles Pty Ltd	727 George,Sydney,NSW	Address	148.0	North-west
Hotel Supplies	Pressure Cleaning Co	774 George Street,Sydney,NSW	Address	149.0	North-west
Coal & Coke Merchants	Australian Gas Light Co	477 Pitt,Haymarket,NSW	Address	149.5	North
Engineers- Hot Water, Heating & Ventilating	Australian Gas Light Co	477 Pitt Street,Haymarket,NSW	Address	149.5	North
Gas Appliances & Equipment	Australian Gas Light Co The	477 Pitt Street,Haymarket,NSW	Address	149.5	North
Gas Suppliers	Australian Gas Light Co The	477 Pitt Street,Haymarket,NSW	Address	149.5	North
Hotel & Restaurant Cooking Equipment	Australian Gas Light Co	477 Pitt Street,Haymarket,NSW	Address	149.5	North
Bitumen & Tar Spraying	Australian Gas Light Co The	477 Pitt,Haymarket,NSW	Address	149.5	North
Manufacturers	Georgie Mfg Co	768 George Street,Sydney,NSW	Address	149.6	North
Stores - General	Saffron S	768 George Street,Sydney,NSW	Address	149.6	North
Ladies Handbags - mfrs &/or wsalers	Amazon MfgCo	3 Parker Street,Haymarket,NSW	Address	150.2	North
Shirt, Collar & Pyjama Mfrs.	Wearnes Pty Ltd	17 Parker Street, Haymarket,Sydney,NSW	Address	150.2	North
Chemical Mfrs &/or Druggists-W'sale	Wholesale Drug Co Ltd The	17 Parker,Sydney,NSW	Address	150.2	North
Clothing - Children's Wear - Mfrs. &/or W'slrs.	Essanjay Manufacturing Co	7 Parker St,Haymarket,NSW	Address	150.2	North
Clothing - Shirt, Collar & Pyjama Mfrs.	Wearnes Pty Ltd	17 Parker Street, Haymarket,Sydney,NSW	Address	150.2	North
Leather Goods - Mfrs &/or wsalers	BushArnold&Co	469 Pitt Street,Sydney,NSW	Address	152.2	North
Sewing Machines - Power & /or Mfrg. Trade	Mayne G E Mrd	469 Pitt Street,Sydney,NSW	Address	152.2	North
Clothing - Tie & Scarf Mfrs.	Shapiro&Co	405 Elizabeth Street,Sydney,NSW	Address	152.7	South-east
Clothing - Children's Wear - Mfrs. &/or W'slrs.	Shapiro & Co	405 Elizabeth St,Sydney,NSW	Address	152.7	South-east
Clothing - Frocks Mfrs.	Featherweight Products Pty Ltd	405 Elizabeth Street,Sydney,NSW	Address	152.7	South-east
Wine & Spirit Merchants-W'sale	Sydney Liquor Service	405 Elizabeth,Sydney,NSW	Address	152.7	South-east

Activity	Name	Address	Positional accuracy	Distance (m)	Direction
Carriers-Heavy	Cronulla Carrying Co	15 Parker Street, Haymarket, NSW	Address	154.3	North
Lighting Plants	Flexibo Lighting Co	9 Kippax Street, Sydney, NSW	Address	161.1	South-east
Printers - Letterpress	Franklin Press The	9 Kippax, Sydney, NSW	Address	161.1	South-east
Ladies Handbags - mfrs &/or w'salers	Fox & Denning Pty Ltd	342 Elizabeth Street, City, NSW	Address	161.2	South-east
Motor Engineers & Repairers	Glaclarium Garage	10 Little Regent, Sydney, NSW	Address	161.5	South-west
Optical Supplies	Corneal Lens Corporation Pty Ltd	820 George Street, Sydney, NSW	Address	162.4	South-west
Cosmetic Mfrs & or Distributors	Fassett & Johnson Ltd	36-40 Chalmers, Sydney, NSW	Address	163.4	South
Chemical Mfrs &/or Druggists-W'sale	Angier Chemical Co Ltd	36 Chalmers, Sydney, NSW	Address	163.4	South
Chemical Mfrs &/or Druggists-W'sale	Fassett & Johnson Ltd	36-40 Chalmers, Sydney, NSW	Address	163.4	South
Motor Garages	Brickfield Hill Garage Ltd	465 Pitt, Sydney, NSW	Address	163.6	North
Sewing Machines - Power & /or Mfrg. Trade	Reynolds Bros	465 Pitt Street, Sydney, NSW	Address	163.6	North
Radio Repairs & Service	Thompsons Radio Service Club	861 George Street, Sydney, NSW	Address	166.0	West
Stores - General	Clarke O R	344 Elizabeth Street, Zetland, NSW	Address	166.3	South-east
Timber Merchants	Hoadley H & Sons Pty Ltd	863 George Street, Sydney, NSW	Address	166.8	West
Air Equipment	Compressor Sales & Service	1c Foveaux Street (opp. Tooheys), Sydney, NSW	Address	167.4	South-east
Dental Laboratories	Jones D&Sanne W	1e Foveaux, Sydney, NSW	Address	167.4	South-east
Leather & Grindery Supplies	Farleigh Nettheim Pty Ltd	1 Foveaux Street, Sydney, NSW	Address	167.4	South-east
Boots & Shoes - Mfrs. &/or W'salers	Raymond G N R (N.S.W.) Pty Ltd	1 Foveaux Street, Sydney, NSW	Address	167.4	South-east
Photographers - General	Movograph Studio	762a George Street, Sydney, NSW	Address	167.8	North
Glass Embossers & Gilders	Grainger Glass Co The	32 Chaimers Street, Sydney, NSW	Address	168.0	South
Glass Mfrs. &/or Merchants	Grainger Glass Co The	32-34 Chalmers, Sydney, NSW	Address	168.0	South
Incubators	Multiplo Incubator & Brooder Pty Ltd	89-91 Quay Street, Sydney, NSW	Address	169.2	North-west
Dairies	Standard Dairy Co Ltd	17 Foveaux Street, Sydney, NSW	Address	170.3	South-east
Grocers - W'sale	Douglas W C Ltd	2 Foveaux Street, Sydney, NSW	Address	170.7	South-east
Saddler's Ironmongers	Farleigh Nettheim Pty Ltd	1-15 Foveaux Street, Sydney, NSW	Address	171.0	South-east
Belting Mfrs. & Supplies	Farleigh Nettheim Pty Ltd	1-15 Foveaux Street, Sydney, NSW	Address	171.0	South-east
Power Transmission Equipment	Farleigh Nettheim Pty Ltd	1-15 Foveaux Street, Sydney, NSW	Address	171.0	South-east
Sporting Goods - Mfrs. &/or W'salers	Farleigh Nettheim Pty Ltd	1-15 Foveaux Street, Sydney, NSW	Address	171.0	South-east
Chemists - Pharmaceutical	Washington H Soul Pattinson & Co Ltd	715 George Street, Sydney, NSW	Address	172.5	North-west
Food Products	Semolina Products Pty Ltd	191 Thomas Street, Sydney, NSW	Address	174.8	North-west

Activity	Name	Address	Positional accuracy	Distance (m)	Direction
Macaroni Business	Semolina Products Pty Ltd	191 Thomas Street,Sydney,NSW	Address	174.8	North-west
Chromium Platers	Nichrome Pty Ltd	12 Little Regent,Sydney,NSW	Address	174.9	South-west
Printers - Letterpress	Witton Press	12 Little Regent,Sydney,NSW	Address	174.9	South-west
Process Engravers	Waldon Process Engraving Co Pty Ltd	12 Little Regent Street,Sydney,NSW	Address	174.9	South-west
Publishers	Shakespeare Head Press Pty Ltd	12 Little Regent Street,Sydney,NSW	Address	174.9	South-west
Electroplating Business	Nichrome Pty Ltd	12-14 Little Regent,Sydney,NSW	Address	174.9	South-west
Boot & Shoe Requisites	Challis F J&Son	11 Kippax Street,Sydney,NSW	Address	179.6	South-east
Boot Repairers	Meyer&Mapleston	252 Elizabeth Street,Sydney,NSW	Address	182.8	North-east
Engineerss Supplies	Power Engineering Supplies Pty Ltd	756 George Street,Sydney,NSW	Address	183.0	North
Pipe Makers & Mounters	Richards&Hamilton	756 George Street,Sydney,NSW	Address	183.0	North
Belting Mfrs. & Supplies	Power Engineering Supplies Pty Ltd	756 George Street,Sydney,NSW	Address	183.0	North
Jewellers - Mfrg &/or W'sale	Laughton N&Hood R H G	756 George Street,Sydney,NSW	Address	183.0	North
Jewellery-Artificial - Mfrs &/or W'salers	Laughton N & Hood R H G	756 George Street,Sydney,NSW	Address	183.0	North
Power Transmission Equipment	Power Engineering Supplies Pty Ltd	756 George Street,Sydney,NSW	Address	183.0	North
Trolleys & Trucks - Hand	Power Engineering Supplies Pty Ltd	756 George Street,Sydney,NSW	Address	183.0	North
Frozen Meat - Exporters	Swift Australian Co Pty Ltd	702Harris Street,Ultimo,NSW	Address	184.9	West
Storage - Cold	Sydney Cold Stores Ltd	702 Harris Street,Ultimo,NSW	Address	184.9	West
Butchers - W'sale	Swift Australian Co Pty Ltd	702-730 Harris Street,Ultimo,NSW	Address	185.0	West
Small Goods Mfrs. &/or Distributors	Swift Australian Co Pty Ltd	702-730 Harris Street,Ultimo,NSW	Address	185.0	West
Engineers- Hot Water, Heating & Ventilating	Zip Heaters (Aust) Pty Ltd	244 Elizabeth Street,Sydney,NSW	Address	186.3	North-east
Hardware - Retail	Lerner A	463 Pitt Street,Sydney,NSW	Address	186.7	North
Assayers	Garrett Davidson & Matthey Pty Ltd	(Office) 824 George Street,Sydney,NSW	Address	188.1	South-west
Clothing - Mfrs. &/or W'salers	Cobber Clothes Pty Ltd	822 George Street,Sydney,NSW	Address	188.1	South-west
Clothing - Mfrs. &/or W'salers	Darby Clothing Co	822 George Street,Sydney,NSW	Address	188.1	South-west
Clothing - Mfrs. &/or W'salers	X.L Knit Frocks Pty Ltd	822 George Street,Sydney,NSW	Address	188.1	South-west
Hardware - Retail	Hoadley's Hardware	822 George Street,Sydney,NSW	Address	188.1	South-west
Metallurgists	Garrett Davidson & Matthey Pty Ltd	824 George Street,Sydney,NSW	Address	188.1	South-west
Shirt, Collar & Pyjama Mfrs.	Grant J A	canada Bldg., 822 George Street,Sydney,NSW	Address	188.1	South-west
Clothing - Mantle Mfrs	Whitty J	822 George Street,Sydney,NSW	Address	188.1	South-west
Clothing - Sportswear Mfrs. &/or W'salers	Bailey F H King&Co	822 George Street,Sydney,NSW	Address	188.1	South-west

Activity	Name	Address	Positional accuracy	Distance (m)	Direction
Clothing - Underclothing Mfrs.	Superior Manufacturing Co Pty Ltd	822 George Street,Sydney,NSW	Address	188.1	South-west
Clothing - Shirt, Collar & Pyjama Mfrs.	Grant J A	canada Bldg., 822 George Street,Sydney,NSW	Address	188.1	South-west
Clothing - Underclothing Mfrs.	X.L Knit Frocks Pty Ltd	Canada Hse., 822 George Street,Sydney,NSW	Address	188.1	South-west
Air Equipment	Compressor & Air Equipment Mfg Co	248 Elizabeth Street,Sydney,NSW	Address	188.7	North-east
Machinery - Secondhand	Central Tool Stores	248 Elizabeth Street,Sydney,NSW	Address	188.7	North-east
Machinery - Secondhand	Compressor&Air Equipment Manufacturing Co	248 Elizabeth Street,Sydney,NSW	Address	188.7	North-east
Spray Machines	Compressor & Air Equipment Mfg Co	248 Elizabeth Street,Sydney,NSW	Address	188.7	North-east
Cosmetic Mfrs & or Distributors	Clement Black Pty Ltd	14 Little,Regent,NSW	Address	191.9	South-west
Knitting Mills	Victory Knitting Mills Pty Ltd	14-18 Little Regent,Sydney,NSW	Address	191.9	South-west
Ladies Handbags - mfrs &/or wsalers	Carleton Bros	14 Little Regent Street,Sydney,NSW	Address	191.9	South-west
Typewriters Supplies	Ames Agency Pty Ltd	14 Little Regent Street,Sydney,NSW	Address	191.9	South-west
Leather Goods - Mfrs &/or wsalers	Carleton Bros	14 Little Regent Street,Sydney,NSW	Address	191.9	South-west
Grocers - W'sale	Gayleard&Co Pty Ltd	189 Hay Street,Sydney,NSW	Address	192.4	North
Carriers-Heavy	Crealy Bros	737 Harris Street,Broadway,NSW	Address	193.9	West
Shop & Office Fitters	Franks Exchange Complete Shopfitters	191 Hay Street,Sydney,NSW	Address	194.6	North
Show Cases & Glass Counters	Franks Exchange Complete Shopfitters	191 Hay Street,Sydney,NSW	Address	194.6	North
Electric Motors & Generators	Stonewall P L & Co Pty Ltd	750 George Street,Haymarket,NSW	Address	198.2	North
Window Screen Mfrs.	Smidmore L J	360 Elizabeth Street,Sydney,NSW	Address	198.8	South-east
Engineers - Consulting	Stonewall P L & Co Pty Ltd	750a George Street,Haymarket,NSW	Address	199.3	North
Engineers - Electrical	Stonewall P L & Co Pty Ltd	750a George Street,Haymarket,NSW	Address	199.3	North
Glass Mfrs. &/or Merchants	Vetro Glass Co	356 Elizabeth Street,Sydney,NSW	Address	199.5	South-east
Glass Bevellers &/or Cutters	Vetro Glass Co	356 Elizabeth Street,Sydney,NSW	Address	199.5	South-east
Badges	Robbins H	Rawson Place,Sydney,NSW	Street		North-west
Clothing - Mfrs. &/or W'salers	Eastern Supply Co Pty Ltd	Rawson Place,Sydney,NSW	Street		North-west
Clothing - Mfrs. &/or W'salers	Maison Bruxelles	Lee Street, Railway Square,Sydney,NSW	Street		South-west
Clothing - Mfrs. &/or W'salers	Stern M	Little Regent Street, Railway Square,Sydney,NSW	Street		South-west
Clothing - Mfrs. &/or W'salers	Wattle Wear Pty Ltd	Rawson Place,Sydney,NSW	Street		North-west
Engineers - Precision	Rawson Engineeing	Rawson Place,Sydney,NSW	Street		North-west
Fire Protection Appliances & Engineers	Heckford's Pty Ltd	Bijou Lane,Sydney,NSW	Street		North-west

Activity	Name	Address	Positional accuracy	Distance (m)	Direction
Fruit Growers	Tasmanian Government Marketing Officer	Rawson Place,Sydney,NSW	Street		North-west
Manufacturers	Adlon Pleating	Rawson Place,Sydney,NSW	Street		North-west
Manufacturers	B&G manufacturing Co	Rawson Place,Sydney,NSW	Street		North-west
Manufacturers	Clarkson S E	Rawson Place,Sydney,NSW	Street		North-west
Manufacturers	Joyce&Young	Rawson Place,Sydney,NSW	Street		North-west
Metal Polishers	Tunks S L	Rawson Place,Sydney,NSW	Street		North-west
Motor Service Stations	Central Service Station	Lee Street,Sydney,NSW	Street		South-west
Newspapers - General	Australian Home Budget The	Little Regent Street,Sydney,NSW	Street		South-west
Newspapers - Trade	Shopkeeper's Digest	Rawson Place,Sydney,NSW	Street		North-west
Paper Merchants	Uneeda Paper Goods Mfrs Pty Ltd	Rawson Place,Sydney,NSW	Street		North-west
Petrol Pumps	Wall Macnaught Pty Ltd	Little Regent Street,Sydney,NSW	Street		South-west
Pleaters	Sunray Pleating & Mfrg Co	Little Regent Street,Sydney,NSW	Street		South-west
Publishers	Bruce K A	Rawson Place,Sydney,NSW	Street		North-west
Publishers	Progressive Business Service	Rawson Place,Sydney,NSW	Street		North-west
Publishers	Waverly Press	Little Regent Street,Sydney,NSW	Street		South-west
Pumps - Mfrs. & Importers	Wall Macnaught Pty Ltd	Little Regent Street,Sydney,NSW	Street		South-west
Waterproof Goods	Brown T	Rawson Place,Sydney,NSW	Street		North-west
Welding - Equipment Suppliers	Lincoln Electric Co (Aust) Pty Ltd The	Sales Office: Rawson Place,Sydney,NSW	Street		North-west
Bottles - Cork & Crown Seals	Lowatro (Aust) Pty Ltd	Station House, Rawson Place,Sydney,NSW	Street		North-west
Cork Merchants	Lowatro (Aust) Pty Ltd	Station House, Rawson Place,Sydney,NSW	Street		North-west
Pleaters	Adlon Pleating Co	Station House, Rawson Place,Sydney,NSW	Street		North-west
Wire Netting	Lowatro (Aust) Pty Ltd	Station Hse., Rawson Place,Sydney,NSW	Street		North-west
Boots & Shoes - Mfrs. &/or W'salers	Davies David	Rawson Place,Sydney,NSW	Street		North-west
Builders & Contrators	Mossop & Cooper	Rawson Pl,Sydney,NSW	Street		North-west
Clothing - Frocks Mfrs.	Aldas	Rawson Place,Sydney,NSW	Street		North-west
Clothing - Frocks Mfrs.	Soiree Modes Pty LTd	Rawson Place,Sydney,NSW	Street		North-west
Electric Motors - Repairs & Maintenance	Hagar O	Lee Street,Sydney,NSW	Street		South-west
Motor-Drive Yourself Service	Auto U-Drive Co	George Street, Railway Square,Sydney,NSW	Street		South-west
Textile Merchants	Kary Walter & Son	Rawson Place,Sydney,NSW	Street		North-west
Textile Merchants	McDonald & Potter Pty Ltd	Rawson Place,Sydney,NSW	Street		North-west

1965 Historical Business Data

Activity	Name	Address	Positional accuracy	Distance (m)	Direction
Boot Repairers	Eric's Shoe Repairs	Railway Station,NSW	Place	0.0	Onsite
Boot Repairers	Scalecio B	Central Railway Station,NSW	Place	0.0	Onsite
Chemists— Pharmaceutical	Circular Quay Pharmacy	Railway Station,NSW	Place	0.0	Onsite
Chemists— Pharmaceutical	Luber L J	CentralRailway Station,NSW	Place	0.0	Onsite
Chemists— Pharmaceutical	Medlicotts Pharmacy	RailwayStn,NSW	Place	0.0	Onsite
Dry Cleaners & Dyers	LAWRENCE DRY CLEANERS PTY LTD	Railway Station,NSW	Place	0.0	Onsite
Dry Cleaners & Dyers	LAWRENCE DRY CLEANERS PTY LTD	Railway Station,NSW	Place	0.0	Onsite
Taxis	Pymble Taxi Service	Railway Station,NSW	Place	0.0	Onsite
Taxis	Revesby Cab Service	Railway Station,NSW	Place	0.0	Onsite
Umbrellas & Walking Sticks — Mfrs. &/or W'salers	KYMOS UMBRELLA CO	482,Pitt,NSW	Address	3.4	North- west
Sporting Goods— Mfrs. &/or W'salers	O'Doherty A B	484,Pitt,NSW	Address	5.3	North- west
Electrical Contractors	SPINOLER A Z & CO PTY LTD	499,Pitt,NSW	Address	16.1	North- west
Clothing—Shirt Collar & Pyjama Mfrs	Pattern Shirt Co	501,Pitt,NSW	Address	18.3	North- west
Jewellers—Mfrg. &/or W'sale	Bartex Co Watch Service	11,RawsonPl,NSW	Address	33.9	North- west
Printers— Letterpress	CENTRAL PRESS PTY LTD THE	505,Pitt,NSW	Address	38.5	North- west
Clothing—Frock Mfrs	Direct Embroidery Co	812a,George,NSW	Address	41.0	North- west
Office & Business Systems	A.K.A. OFFICE SUPPLY CO PTY LTD	812,GeorgeSt,NSW	Address	41.0	North- west
Silver Plating	Sanders W J Pty Ltd	1 Lee Railway Square,Sydney,NSW	Address	42.3	South- west
Agents— Manufacturers'	Buchen D Agencies	23,RawsonPl,NSW	Address	45.2	North- west
Sewing Machines—Power &/or Mfrg. Trade	Kell L L	458,Pitt,NSW	Address	50.5	North
Sewing Machines—Power &/or Mfrg. Trade	KELLOG'S SEWING MACHINE CO PTY LTD	458,Pitt,NSW	Address	50.5	North
Display Models & Fixtures	A.B.C. Displays	787,George,NSW	Address	70.9	North- west
Display Models & Fixtures	BURROWS R G & CO	787,GeorgeSt,NSW	Address	70.9	North- west
Photographers— Commercial	Alexander V	787,George,NSW	Address	70.9	North- west
Shop & Office Fitters	Burrows R G&Co	787,George,NSW	Address	70.9	North- west
Advertising— Display Materials	A.B.C. Displays	787,George,NSW	Address	70.9	North- west

Activity	Name	Address	Positional accuracy	Distance (m)	Direction
Advertising—Displays	BURROWS R G & CO	787,George,NSW	Address	70.9	North-west
Butchers	Town Hall Meat Mart Pty Ltd	578,George,NSW	Address	73.7	North-west
Clothing—Frock Mfrs	Laurette Frocks	804,George,NSW	Address	74.6	North-west
Clothing—Mfrs. &/or Wsalers	Laurette F William	804,George,NSW	Address	74.6	North-west
Dental Laboratories	Hassett J	804,George,NSW	Address	74.6	North-west
Leather & Grindery Supplies	WESTHEIMER I PTY LTD	804,George,NSW	Address	74.6	North-west
Leather Merchants	WESTHEIMER I PTY LTD	804,George,NSW	Address	74.6	North-west
Belting Mfrs. & Supplies	Westheimer I Pty Ltd	804,George,NSW	Address	74.6	North-west
Cake & Pudding Mfrs.	Peppy's Famous Continental Cakes	14,RawsonPl,NSW	Address	76.0	North
Dental Laboratories	Central Dental Laboratory	793,George,NSW	Address	76.7	North-west
Dental Laboratories	Moses Philip Dental Laboratories	793,George,NSW	Address	76.7	North-west
Jewellers—Mfrg. &/or W'sale	Blakey J	793,George,NSW	Address	76.7	North-west
Photographers—Portraits	Estelle Studios	793,George,NSW	Address	76.7	North-west
Dental Laboratories	Goodwin W J	802,George,NSW	Address	79.2	North-west
Show Card & Ticket Writers	HILL & MCMILLAN	802,George,NSW	Address	79.2	North-west
Printers—Letterpress	Burton A	452,Pitt,NSW	Address	80.1	North-east
Motor Cars & Trucks—New	Automobiles Pty Ltd	CentralRailway Square,NSW	Place	80.2	South-west
Hardware—W'sale	DIZICK M PTY LTD	798,George,NSW	Address	82.8	North-west
Chemists—Pharmaceutical	Hammonds Pharmacy	775,George,NSW	Address	86.2	North-west
Gunsmiths	Smiths Sports Store Pty Ltd	773,George,NSW	Address	90.4	North-west
Sporting Goods—Mfrs. &/or W'salers	MICK SMITH PTY LTD	773,GeorgeSt,NSW	Address	90.4	North-west
Fruit Merchants	Holmes J Pty Ltd	20,Quay,NSW	Address	91.8	North-west
Motor Tyres	Central Retreads	456,Pitt,NSW	Address	92.6	South-west
Leather Goods—Reconditioned	Abeshouse M	489c,Pitt,NSW	Address	97.9	North
Plastics	CORAL PLASTICS PTY LTD	193,HaySt,NSW	Address	114.8	North-east
Stationery Mfrs	CORAL PLASTICS PTY LTD	193,HaySt,NSW	Address	114.8	North-east
Clothing—Shirt Collar & Pyjama Mfrs	TRUE-TEX FUSING CO	553,CommBankBldgElizabethSt,NSW	Address	116.4	South-east
Hairdressers' Supplies	DUNHILL EQUIPMENT	12,QuaySt,NSW	Address	118.7	North-west
Clothing—Mfrs. &/or Wsalers	Leicester Productions Pty Ltd	757,George,NSW	Address	120.5	North-west

Activity	Name	Address	Positional accuracy	Distance (m)	Direction
Clothing—Mfrs. &/or Wsalers	Ruttex Pty Ltd	757a,George,NSW	Address	120.5	North-west
Chemists—Pharmaceutical	Railway Pharmacy	302,Elizabeth,NSW	Address	123.6	South-east
Dry Cleaners & Dyers	LAWRENCE DRY CLEANERS PTY LTD	302a,Elizabeth,NSW	Address	123.6	South-east
Laundries	LAWRENCE DRY CLEANERS PTY LTD	302a,Elizabeth,NSW	Address	123.6	South-east
Dairies	Louison A	739,George,NSW	Address	130.1	North-west
Agents—Manufacturers'	Stone P	841,George,NSW	Address	131.4	West
Clothing—Blouses	Melody Garments Pty Ltd	841,George,NSW	Address	131.4	West
Clothing—Blouses	RHAPSODY GARMENTS PTY LTD	841,George,NSW	Address	131.4	West
Clothing—Children's Wear—Mfrs. &/or W'salers	JUNIOR HATS PTY LTD	841,George,NSW	Address	131.4	West
Clothing—Children's Wear—Mfrs. &/or W'salers	Tonn Pty Ltd	841,George,NSW	Address	131.4	West
Clothing—Frock Mfrs	A.M.T. Frock Manufacturing Pty Ltd	841,George,NSW	Address	131.4	West
Clothing—Frock Mfrs	Arden L&E	841,George,NSW	Address	131.4	West
Clothing—Frock Mfrs	Lucele Frocks	841,George,NSW	Address	131.4	West
Clothing—Frock Mfrs	OLYMPIC FASHIONS	841,George,NSW	Address	131.4	West
Clothing—Frock Mfrs	White Rose Garments Pty Ltd	841,George,NSW	Address	131.4	West
Clothing—Mfrs. &/or Wsalers	Bel-Ayre Clothing	841,George,NSW	Address	131.4	West
Clothing—Mfrs. &/or Wsalers	Hertex Co	841,George,NSW	Address	131.4	West
Clothing—Mfrs. &/or Wsalers	Morton Mfrg Co	841,George,NSW	Address	131.4	West
Clothing—Mfrs. &/or Wsalers	Olympic Fashions	841,George,NSW	Address	131.4	West
Clothing—Sportswear Mfrs. &/or W'salers	WHITE ROSE GARMENTS PTY LTD	841,George,NSW	Address	131.4	West
Electric Clocks	CHOWN & POWER PTY LTD	841,George,NSW	Address	131.4	West
Gold Stampers	SENIOR A&M	841,George,NSW	Address	131.4	West
Manufacturers	Hertex Co	841,George,NSW	Address	131.4	West
Printers—Letterpress	Hiley W	841,George,NSW	Address	131.4	West
Tailors—Manufacturing	Myers A L	841,George,NSW	Address	131.4	West
Time Recording Clocks	CHOWN & POWER PTY LTD	841,George,NSW	Address	131.4	West
Fruit Juice Merchants &/or Processors	Orange Spot Pty Ltd	745,George,NSW	Address	131.9	North-west

Activity	Name	Address	Positional accuracy	Distance (m)	Direction
Chemists—Pharmaceutical	Glaciarium Pharmacy	851,George,NSW	Address	134.5	West
Advertising—Service Agents	CHESEL & McCREIDIE PTY LTD	772,George,NSW	Address	139.2	North
Carbon Paper &/or Ribbons	TRANSCRIPT PTY LTD	772,George,NSW	Address	139.2	North
Photographers—Commercial	Dennett Ray Studios	772,George,NSW	Address	139.2	North
Photographers—Commercial	STUDIO COMMERCIAL	772,GeorgeSt,NSW	Address	139.2	North
Photographic Copies & \or Copying Equipment	STUDIO COMMERCIAL	772,GeorgeSt,NSW	Address	139.2	North
Motor Cycles	Oinodei W F	475,Pitt,NSW	Address	142.1	North
Clothing—Children's Wear—Mfrs. &/or W'salers	Glenn-Dora Manufacturing	342,Elizabeth,NSW	Address	146.9	South-east
Clothing—Children's Wear—Mfrs. &/or W'salers	HADALL & CO PTY LTD	342,Elizabeth,NSW	Address	146.9	South-east
Clothing—Frock Mfrs	BOOKALLIL N PTY LTD	342,Elizabeth,NSW	Address	146.9	South-east
Clothing—Frock Mfrs	GOBEN CREATIONS PTY LTD	342,Elizabeth,NSW	Address	146.9	South-east
Clothing—Frock Mfrs	HILLTOP FASHIONS	342,Elizabeth,NSW	Address	146.9	South-east
Clothing—Mantle Mfrs. &/or W'salers	Bookallil N Pty Ltd	342,Elizabeth,NSW	Address	146.9	South-east
Clothing—Mfrs. &/or W'salers	Elroy Manufacturing Co	342,Elizabeth,NSW	Address	146.9	South-east
Clothing—Mfrs. &/or W'salers	Hadall&Co Pty Ltd	342,Elizabeth,NSW	Address	146.9	South-east
Clothing—Mfrs. &/or W'salers	WAGNER E&APTY LTD	342,Elizabeth,NSW	Address	146.9	South-east
Clothing—Shirt Collar & Pyjama Mfrs	TEXTRA SHIRTS PTY LTD	342,Elizabeth,NSW	Address	146.9	South-east
Clothing—Sportswear Mfrs. &/or W'salers	Wagner E&A Pty Ltd	342,Elizabeth,NSW	Address	146.9	South-east
Tailors—Manufacturing	Dobra Pty Ltd	342,Elizabeth,NSW	Address	146.9	South-east
Grocers—Retail	Stark H I&S	328,Elizabeth,NSW	Address	147.6	South-east
Air Services & Agents	ITALIA SHIPPING & AIR SERVICE AGENCY PTY LTD	727,George,NSW	Address	148.0	North-west
Frozen Meat—Exporters	Empire Trading Co Pty Ltd	727,George,NSW	Address	148.0	North-west
Shipping Companies & Agents	ITALIA SHIPPING & AIR SERVICE AGENCY PTY LTD	727,George,NSW	Address	148.0	North-west
Hotel Supplies	Pressure Cleaning Co	774,George,NSW	Address	149.0	North-west
Bath Heaters	AUSTRALIAN GAS LIGHT CO THE	477,Pitt,NSW	Address	149.5	North

Activity	Name	Address	Positional accuracy	Distance (m)	Direction
Builders & Contractors	Goodacre Development Pty Ltd	477,Pitt,NSW	Address	149.5	North
Coal & Coke Merchants	AUSTRALIAN GAS LIGHT CO THE	477,Pitt,NSW	Address	149.5	North
Engineers—Hot Water Heating & Ventilating	AUSTRALIAN GAS LIGHT CO THE	477,Pitt,NSW	Address	149.5	North
Gas Appliances & Equipment	AUSTRALIAN GAS LIGHT CO THE	477,Pitt,NSW	Address	149.5	North
Gas Suppliers	Australian Gas Light Co The	477,Pitt,NSW	Address	149.5	North
Heating Appliances &/or Systems	AUSTRALIAN GAS LIGHT CO THE	477,Pitt,NSW	Address	149.5	North
Hot Water Systems	AUSTRALIAN GAS LIGHT CO THE	477,Pitt,NSW	Address	149.5	North
Hotel & Restaurant Cooking Equipment	AUSTRALIAN GAS LIGHT CO THE	477,Pitt,NSW	Address	149.5	North
Incinerators	AUSTRALIAN GAS LIGHT CO THE	477,Pitt,NSW	Address	149.5	North
Kitchen Equipment &/or Fittings	AUSTRALIAN GAS LIGHT CO THE	477,Pitt,NSW	Address	149.5	North
Restaurant Equipment & Supplies	AUSTRALIAN GAS LIGHT CO THE	477,Pitt,NSW	Address	149.5	North
Clothing—Mfrs. &/or Wsalers	Krupa S&Sons Pty Ltd	820,George,NSW	Address	149.8	South-west
Analysts	NEWMAN R K & CO PTY LTD	17-23,ParkerSt,NSW	Address	150.2	North
Tailors—Manufacturing	B. & M. TAILORING RTY LTD	469,Pitt,NSW	Address	152.2	North
Clothing—Children's Wear—Mfrs. &/or W'salers	SHAPIRO & CO	405,Elizabeth,NSW	Address	152.7	South-east
Clothing—Frock Mfrs	Featherweight Products Pty Ltd	405,Elizabeth,NSW	Address	152.7	South-east
Clothing—Frock Mfrs	ORANA FASHIONS PTY LTD	405,ElizabethSt,NSW	Address	152.7	South-east
Clothing—Mfrs. &/or Wsalers	Orana Fashions Pty Ltd	405,Elizabeth,NSW	Address	152.7	South-east
Manufacturers	Fashion Discounts	405,Elizabeth,NSW	Address	152.7	South-east
Hardware—Retail	Buckley D M (Granville) Pty Ltd	1,Good,NSW	Address	154.1	West
Ambulances	Central District Syd	93,Quay,NSW	Address	156.2	North-west
Adding & Calculating Machines	GOODSON CALCULATORS (AUST) PTY LTD	6,LittleRegentSt,NSW	Address	161.5	South-west
Advertising—Service Agents	Greene T B	6,LittleRegent,NSW	Address	161.5	South-west
Agents—Manufacturers'	Alexander P	6,LittleRegent,NSW	Address	161.5	South-west
Agents—Manufacturers'	Brown F W	6,LittleRegent,NSW	Address	161.5	South-west

Activity	Name	Address	Positional accuracy	Distance (m)	Direction
Cleaners—General	BLUE SKY CLEANING SERVICE	6, Little Regent, NSW	Address	161.5	South-west
Jewellers—Mfrg. &/or W'sale	Tomasi E	6, Little Regent, NSW	Address	161.5	South-west
Taxi Truck Services	Lawrence A	6, Little Regent, NSW	Address	161.5	South-west
Textile Merchants &/or Mills	Ballarat Woollen & Worsted Co Ltd	6, Little Regent, NSW	Address	161.5	South-west
Waste Merchants	Alexander K	6, Little Regent, NSW	Address	161.5	South-west
Window Cleaners	BLUE SKY CLEANING SERVICE	6, Little Regent, NSW	Address	161.5	South-west
Motor Body Builders & Repairers	Broadway Car Repairs	6, Little Regent, NSW	Address	161.5	South-west
Boot Repairers	DICK'S SHOES (RAILWAY SQUARE) PTY LTD	861, George, NSW	Address	166.0	West
Kitchen Equipment &/or Fittings	Hardware etc	863, George, NSW	Address	166.8	West
Plywoods	HOADLEY H & SONS PTY LTD	863, George, NSW	Address	166.8	West
Timber Merchants	HOADLEY H & SONS PTY LTD	863, George, NSW	Address	166.8	West
Agents—Manufacturers'	J.B. Fashion Agencies	1e, Foveaux, NSW	Address	167.4	South-east
Leather & Grindery Supplies	Associated Leathers	1, Foveaux, NSW	Address	167.4	South-east
Sporting Goods—Mfrs. &/or W'salers	Farleighs Pty Ltd	1, Foveaux, NSW	Address	167.4	South-east
Glass Mfrs. &/or Merchants	GRAINGER GLASS CO THE	32-34, Chalmers, NSW	Address	168.0	South
Poultry Supplies	MULTIPLIO INCUBATOR & BROODER PTY LTD	89-91, Quay St, NSW	Address	169.2	North-west
Radio Repairs & Service	Radio House Pty Ltd	760, George, NSW	Address	169.9	North
Dairies	Standard Dairy Co Ltd	17, Foveaux, NSW	Address	170.3	South-east
Milk Products	Australian Milk Products Ltd	17, Foveaux, NSW	Address	170.3	South-east
Milk Products	Bacchus Marsh Concentrated Milk Co Pty Ltd	17, Foveaux, NSW	Address	170.3	South-east
Milk Products	The Nestle Co (Aust) Ltd	17, Foveaux, NSW	Address	170.3	South-east
Clothing—Mfrs. &/or Wsalers	Ello Mfrg Co	13, Randle, NSW	Address	170.6	South
Clothing—Frock Mfrs	KENT CLAIRE PTY LTD	2, Foveaux, NSW	Address	170.7	South-east
Clothing—Frock Mfrs	Spring Frocks Pty Ltd	2, Foveaux, NSW	Address	170.7	South-east
Clothing—Frock Mfrs	Susan Parsons Distributors	2, Foveaux, NSW	Address	170.7	South-east
Clothing—Mfrs. &/or Wsalers	Marcuse Max & Co	2, Foveaux, NSW	Address	170.7	South-east
Clothing—Mfrs. &/or Wsalers	Tem-Tex Shirts	2, Foveaux, NSW	Address	170.7	South-east

Activity	Name	Address	Positional accuracy	Distance (m)	Direction
Clothing—Skirt Mfrs	T.&L. Trading Co Pty Ltd	2,Foveaux,NSW	Address	170.7	South-east
Cosmetic Mfrs. &/or Distributors	Estee Lauder (Aust) Pty Ltd	2,Foveaux,NSW	Address	170.7	South-east
Grocers—W'sale	Douglass W C Ltd	2,Foveaux,NSW	Address	170.7	South-east
Office & Business Systems	Charley Business Service	2,Foveaux,NSW	Address	170.7	South-east
Wine & Spirit Merchants—W'sale	N.Z.L. TRADING CO PTY LTD	2,FoveauxSt,NSW	Address	170.7	South-east
Chemists—Pharmaceutical	WASHINGTON H SOUL PATTINSON & CO LTD	715,GeorgeSt,NSW	Address	172.5	North-west
Clothing—Frock Mfrs	Eva Dery Exclusive Gowns	11,Randle,NSW	Address	174.7	South
Clothing—Frock Mfrs	HAMDON DRESS PRODUCTS PTY LTD	11,Randle,NSW	Address	174.7	South
Clothing—Mfrs. &/or Wsalers	Hamdon Dress Products Pty Ltd	11,Randle,NSW	Address	174.7	South
Clothing—Mfrs. &/or Wsalers	Taffs R H Pty Ltd	11,Randle,NSW	Address	174.7	South
Clothing—Mfrs. &/or Wsalers	Vicki Lynn Pty Ltd	11,Randle,NSW	Address	174.7	South
Macaroni Business	Semolina Products Pty Ltd	191,Thomas,NSW	Address	174.8	North-west
Clothing—Blouses	Atlas Garments Pty Ltd	12,LittleRegent,NSW	Address	174.9	South-west
Clothing—Frock Mfrs	Slimline Fashions	12,LittleRegent,NSW	Address	174.9	South-west
Clothing—Mfrs. &/or Wsalers	Edna Models	12,LittleRegent,NSW	Address	174.9	South-west
Clothing—Mfrs. &/or Wsalers	STANDEX PRODUCTIONS PTY LTD	12,LittleRegentSt,NSW	Address	174.9	South-west
Photo Engravers	M. & M. ENGRAVINGS PTY LTD	12,LittleRegent,NSW	Address	174.9	South-west
Photo Engravers	Waldon Process Engraving Co Pty Ltd	12,LittleRegent,NSW	Address	174.9	South-west
Photo Lithographers	Acton Photo Litho&Engraving Pty Ltd	12,LittleRegent,NSW	Address	174.9	South-west
Printers—Letterpress	Witton Press	12,LittleRegent,NSW	Address	174.9	South-west
Stereotypers & Electrotypers	Middleton-Moore Pty Ltd	12,LittleRegent,NSW	Address	174.9	South-west
Film Procucers &/or Laboratories	Telesound Pty Ltd	705,George,NSW	Address	175.1	North-west
Photographers—Commercial	ALAN NYE STUDIOS PTY LTD	705,GeorgeSt,NSW	Address	175.1	North-west
Photographers—General	Alan Nye Studios Pty Ltd	705,George,NSW	Address	175.1	North-west
Gas Appliances & Equipment	PORTA-GAS PTY LTD	711,GeorgeSt,NSW	Address	175.3	North-west
Gas Suppliers	PORTA-GAS PTY LTD - Head Office	711,GeorgeSt,NSW	Address	175.3	North-west
Hardware—Retail	Hoadley's Kitchen Cupboards Pty Ltd	867,George,NSW	Address	175.5	West

Activity	Name	Address	Positional accuracy	Distance (m)	Direction
Kitchen Equipment &/or Fittings	HOADLEY'S KITCHEN CUPBOARDS PTY LTD	867,George,NSW	Address	175.5	West
Gunsmiths	H. & R. SPORTS CENTRE PTY LTD	758,George,NSW	Address	176.4	North
Gunsmiths	Hochstadt J	758,George,NSW	Address	176.4	North
Clothing—Mfrs. &/or Wsalers	Lester Sonia	30,Surry,NSW	Address	178.3	East
Clothing—Frock Mfrs	Edna Models	43813,LittleRegent,NSW	Address	179.3	South-west
Motor Panel Beaters	BROADWAY CAR REPAIRS	43626,LittleRegentSt,NSW	Address	179.3	South-west
Electrical Appliances & Equipment—W'salers	Wadey Walter&Co	43626,LittleRegent,NSW	Address	179.3	South-west
Woollen & Worsted Mfrs	BALLARAT WOOLLEN & WORSTED CO LTD	43626,LittleRegent,NSW	Address	179.3	South-west
Plumbers & Gasfitters	Verryck G E	86,Mary,NSW	Address	184.3	East
Wine & Spirit Merchants—W'sale	TOOHEYS LTD	84-86,Mary,NSW	Address	184.3	East
Motor Service Stations	SHELL SERVICE STATIONS	702,Harris,NSW	Address	184.9	West
Ice Mfrs	SYDNEY COLD STORES LTD THE	702-730,HarrisSt,NSW	Address	185.0	West
Motor Parking Stations	GLACIARIUM CAR PARK	702-730,Harris,NSW	Address	185.0	West
Storage—Cold	SYDNEY COLD STORES LTD THE	702-730,Harris,NSW	Address	185.0	West
Radio Distributors—W'sale	Radio Despatch Service	869,George,NSW	Address	185.3	West
Agents—Manufacturers'	Tradosphere Agencies Pty Ltd	822,George,NSW	Address	188.1	South-west
Aluminium	DOUGLAS DISTRIBUTORS PTY LTD	822,George,NSW	Address	188.1	South-west
Aluminium	Permalum Distributors	822,George,NSW	Address	188.1	South-west
Assayers	MATTHEY GARRETT PTY LTD	824,GeorgeSt,NSW	Address	188.1	South-west
Clothing—Mfrs. &/or Wsalers	Darby Clothing Co	822,George,NSW	Address	188.1	South-west
Clothing—Mfrs. &/or Wsalers	MAXWELL OF SYDNEY PTY LTD	822,George,NSW	Address	188.1	South-west
Clothing—Shirt Collar & Pyjama Mfrs	Melina Mfrg Co	822,George,NSW	Address	188.1	South-west
Electroplaters' Supplies	MATTHEY GARRETT PTY LTD	824,GeorgeSt,NSW	Address	188.1	South-west
Metal Merchants	MATTHEY GARRETT PTY LTD	824,GeorgeSt,NSW	Address	188.1	South-west
Metallurgists	MATTHEY GARRETT PTY LTD	824,GeorgeSt,NSW	Address	188.1	South-west
Siding	PERMALUM DISTRIBUTORS	822,George,NSW	Address	188.1	South-west

Activity	Name	Address	Positional accuracy	Distance (m)	Direction
Solder Mfrs	MATTHEY GARRETT PTY LTD	824,GeorgeSt,NSW	Address	188.1	South-west
Textile Merchants &/or Mills	TRAOOSPHERE AGENCIES PTY LTD	822,George,NSW	Address	188.1	South-west
Electrical Appliances & Equipment Mfrs	MATTHEY GARRETT PTY LTD	824,GeorgeSt,NSW	Address	188.1	South-west
Ladies' Handbags—Mfrs &/or W'salers	Carleton Bros	14,LittleRegent,NSW	Address	191.9	South-west
Butchers—W'sale	ANDERSON MEAT PACKING CO PTY LTD	17,Randle,NSW	Address	193.6	South
Frozen Meat—Exporters	Anderson Meat Packing Co Pty Ltd	17,Randle,NSW	Address	193.6	South
Smallgoods Mfrs. &/or Distributors	ANDERSONS SAUSAGES PTY LTD	17,Randle,NSW	Address	193.6	South
Heating Appliances &/or Systems	SOCIETY OF HEATING & VENTILATING CONTRACTORS THE	10,RegentSt,NSW	Address	194.4	South-west
Builders & Contractors	Adams J H	3,Mary,NSW	Address	197.9	East
Joinery	MADDAFORO & GILBERT	3,Mary,NSW	Address	197.9	East
Paving—Concrete	Langford Concrete Pty Ltd	3,Mary,NSW	Address	197.9	East
Numbering Machines	Solomon N Pty Ltd	750,George,NSW	Address	198.2	North
Rubber Stamp Makers	SOLOMON N PTY LTD	750,George,NSW	Address	198.2	North
Paper Merchants	Fagan A J&A A	356,Elizabeth,NSW	Address	199.5	South-east
Dry Cleaners & Dyers	Tops The Dry Cleaners Of Distinction	EddyAv,NSW	Street		Onsite
Typewriter Supplies	Brown T	Rawson Place,Sydney,NSW	Street		North-west
Machinery—Textile	POTTER & HOLMES PTY LTD	RawsonPl,Sydney,NSW	Street		North-west
Soft Goods—W'sale	REID L W	RawsonPl,Sydney,NSW	Street		North-west
Advertising—General	Faen J Advertising	RawsonPl,NSW	Street		North-west
Agents—Manufacturers'	Blanks Agencies	RawsonPl,NSW	Street		North-west
Agents—Manufacturers'	Bridge A E	RawsonPl,NSW	Street		North-west
Agents—Manufacturers'	Fleming Gordon G Pty Ltd	RawsonPl,NSW	Street		North-west
Agents—Manufacturers'	Steglick Neill	RawsonPl,NSW	Street		North-west
Agents—Manufacturers'	Weiss B Agencies	RawsonPl,NSW	Street		North-west
Biscuit Mfrs.	Shipp's Biscuit Co	RawsonPl,NSW	Street		North-west
Builders & Contractors	Sharpham F&Sons Pty Ltd	RawsonPl,NSW	Street		North-west
Excavators	Davis L	EndeavourRd,NSW	Street		West

Activity	Name	Address	Positional accuracy	Distance (m)	Direction
Exporters	Aus-World Trading Agencies Pty Ltd	RawsonPl,NSW	Street		North-west
Chemists—Pharmaceutical	Eddy Avenue Pharmacy	TheRampCentral Station,NSW	Street		Onsite
Silks—W'sale	Miller Ian Modes	RawsonPl,NSW	Street		North-west
Sporting Goods—Mfrs. &/or W'salers	A.T.O.M. Imports	RawsonPl,NSW	Street		North-west
Textile Merchants &/or Mills	Freeson Trading Co	RawsonPl,NSW	Street		North-west
Textile Merchants &/or Mills	Hen Mar Textiles Co Pty Ltd	RawsonPl,NSW	Street		North-west
Textile Merchants &/or Mills	Kary Walter&Son	RawsonPl,NSW	Street		North-west

1970 Historical Business Data

Activity	Name	Address	Positional accuracy	Distance (m)	Direction
TAXI TRUCK OPERATORS	Revesby Taxi & Hire Car Service & Revesby Radio Cabs,	Railway Station,NSW	Place	0.0	Onsite
BOOT & SHOE REPAIRERS	Deigiorgio, M.,	Central Railway Station,NSW	Place	0.0	Onsite
CHEMISTS—PHARMACEUTICAL	Williams' Pharmacy,	Central Railway Station,NSW	Place	0.0	Onsite
UMBRELLA MANUFACTURERS &/OR WHOLESALERS	Kymos Umbrella Co.,	482 Pitt St.,NSW	Address	3.4	North-west
UMBRELLA MANUFACTURERS &/OR WHOLESALERS—BEACH	Kymos Umbrella Co.,	482 Pitt St.,NSW	Address	3.4	North-west
SPEARFISHING & UNDERWATER EQUIPMENT	O'Doherty, A. B.,	484 Pitt St.,NSW	Address	5.3	North-west
SPORTS GOODS W'SALERS	O'Doherty, A. B.,	484 Pitt St.,NSW	Address	5.3	North-west
ANIMAL & BIRD DEALERS	Railway Bird Shop,	476 Pitt St.,NSW	Address	6.2	North-west
DRAFTING EQUIPMENT MFRS.	Penfold, W. C. & Co. Pty. Ltd.,	844 Pitt St.,NSW	Address	7.3	North-west
CLOTHING MFRS. &/OR W'SALERS —DRESSING GOWNS	Pogro Fashions,	499a Pitt St.,NSW	Address	16.1	North-west
CLOTHING MFRS. &/OR W'SALERS —LADIES' COATS & COSTUMES	Ody's Creations Pty. Ltd.,	501 Pitt St.,NSW	Address	18.3	North-west
RADIO &/OR TELEVISION SALES & SERVICEMEN CITY OF SYDNEY	Central Railway Home Appliances Pty. Ltd.,	464 Pitt St.,NSW	Address	28.9	North
COSMETIC MFRS. &/OR W'SALERS	Frost, Bland & Co. (Aust.) Pty. Ltd.,	11 Rawson Pl.,Sydney	Address	33.9	North-west
COTTON, TEXTILE & PIECEGOODS MFRS. &/OR W'SALERS	Kary, W.&Son.,	11 Rawson Pl.,Sydney	Address	33.9	North-west
COTTON, TEXTILE & PIECEGOODS MFRS. &/OR W'SALERS	Penny, B.,	11 Rawson Pl.,Sydney	Address	33.9	North-west
ADVERTISING NOVELTY MFRS.	Advertising Accessories,	11 Rawson Pl.,NSW	Address	33.9	North-west
CALENDARS—DESK, ETC.—MFRS. &/OR DISTRIBUTORS	Advertising Accessories,	11 Rawson Pl.,NSW	Address	33.9	North-west

Activity	Name	Address	Positional accuracy	Distance (m)	Direction
MAIL ORDER SPECIALISTS	Barry, P.,	11 Rawson Pl.,NSW	Address	33.9	North-west
MANUFACTURERS' AGENTS	Electrical Equipment of Australia Ltd.,	11 Rawson Pl.,NSW	Address	33.9	North-west
CALENDARS—DESK, ETC.—MFRS. &/OR DISTRIBUTORS	Thomson, S. B. & Co.,	11 Rawson Pl.,NSW	Address	33.9	North-west
CARPET & FLOOR COVERING IMPS. &/OR WHOLESALERS	Waks Bros. Pty. Ltd.,	11 Rawson Pl.,NSW	Address	33.9	North-west
CHEMISTS—MANUFACTURING &/OR WHOLESALE	Berry, E. G. & Co.,	11 Rawson Pl.,NSW	Address	33.9	North-west
CHEMISTS' SUPPLIERS &SUNDRYMEN	Berry, E. G. St Co.,	11 Rawson Pl.,NSW	Address	33.9	North-west
CLOCK IMPS. &/OR DIST.	Bartex Co. Watch Service,	11 Rawson Place,NSW	Address	33.9	North-west
ELECTRIC LIGHTING SPECIALISTS—INSTALLERS &/OR DESIGNERS	Spindler, A. Z. & Co. Pty. Ltd.,	11 Rawson Pl.,NSW	Address	33.9	North-west
FOOTWEAR WHOLESALERS &/OR DISTRIBUTORS	Fleming Gordon, G. Pty. Ltd.,	11 Rawson Place.,NSW	Address	33.9	North-west
FURNITURE—CHURCH—MFRS. &/OR WHOLESALERS	Church Stores Pty. Ltd.,	11 Rawson Pl.,NSW	Address	33.9	North-west
JEWELLERS—MANUFACTURING—W'SALERS &/OR IMPORTS.	Bartex Co. Watch Service,	11 Rawson Pl.,NSW	Address	33.9	North-west
JEWELLERS—MANUFACTURING—W'SALERS &/OR IMPORTS.	Kartln, R.,	11 Rawson Pl.,NSW	Address	33.9	North-west
MANUFACTURERS' AGENTS	Alexander, A.,	11 Rawson Pl.,NSW	Address	33.9	North-west
MANUFACTURERS' AGENTS	Berry, James & Co.,	11 Rawson Pl.,NSW	Address	33.9	North-west
MANUFACTURERS' AGENTS	Blanks Agencies,	11 Rawson Pl.,NSW	Address	33.9	North-west
MANUFACTURERS' AGENTS	Fleming, Gordon G. Pty. Ltd.,	11 Rawson Pl.,NSW	Address	33.9	North-west
MANUFACTURERS' AGENTS	Frost, Bland & Co. (Aust.) Pty. Ltd.,	11 Rawson Pl.,NSW	Address	33.9	North-west
MANUFACTURERS' AGENTS	Guerry Manufacturing St Trading Co.,	11 Rawson Pl.,NSW	Address	33.9	North-west
MANUFACTURERS' AGENTS	Weiss, B. Agencies,	11 Rawson Pl.,NSW	Address	33.9	North-west
MOTOR CYCLE ACCESS. MFRS. &/OR DIST.	Guerry Manufacturing&Trading Co.,	11 Rawson Pl.,NSW	Address	33.9	North-west
NEWSPAPERS/PERIODICALS	Associated Poultry Farmers of Aust.,	11 Rawson Pl.,NSW	Address	33.9	North-west
NEWSPAPERS/PERIODICALS	Poultry Farmers' Year Book,	11 Rawson Pl.,NSW	Address	33.9	North-west
NEWSPAPERS/PERIODICALS	Transport Officers' Gazette,	11 Rawson Pl.,NSW	Address	33.9	North-west
PERFUME MFRS./DISTRIBUTORS	Frost Bland & Co. (Aust.) Pty .Ltd.	11 Rawson Pl.,NSW	Address	33.9	North-west
PRINTERS—LETTERPRESS	Aronson Bros.	11 Rawson Pl.,NSW	Address	33.9	North-west
TEXTILE AGENTS	Kary, W. & Son,	11 Rawson Pl.,NSW	Address	33.9	North-west
TEXTILE IMPORTERS &/OR WHOLESALERS	Kary, W. & Son,	11 Rawson Pl.,NSW	Address	33.9	North-west
TOILET PREPARATIONS MFRS.	Frost, Bland & Co. (Aust.) Pty. Ltd.,	11 Rawson Pl.,NSW	Address	33.9	North-west

Activity	Name	Address	Positional accuracy	Distance (m)	Direction
TRANSFER MANUFACTURERS	Austral Transfer Co. (The),	11 Rawson Pl.,NSW	Address	33.9	North-west
ADVERTISING CONTRACTORS-. GENERAL	Faen, J. Advertising,	11 Rawson Pl.,NSW	Address	33.9	North-west
CLOTHING MFRS. &/OR W'SALERS —DRESSING GOWNS	Singer Enterprises Pty. Ltd.,	11 Rawson Pl.,NSW	Address	33.9	North-west
CLOTHING MFRS. &/OR W'SALERS —GENERAL	Alexander, A.,	11 Rawson Pl.,NSW	Address	33.9	North-west
CLOTHING MFRS. &/OR W'SALERS —GENERAL	Pattern Shirt Co.,	11 Rawson Pl.,NSW	Address	33.9	North-west
CLOTHING MFRS. &/OR W'SALERS —GENERAL	Penny, B.,	11 Rawson Pl.,NSW	Address	33.9	North-west
CLOTHING MFRS. &/OR W'SALERS —GENERAL	Sparks, D.&Co.,	11 Rawson Pl.,NSW	Address	33.9	North-west
CLOTHING MFRS. &/OR W'SALERS —KNITTED GOODS	Cossman, R. Pty. Ltd.,	11 Rawson Pl.,NSW	Address	33.9	North-west
CLOTHING MFRS. &/OR W'SALERS —KNITTED GOODS	Singer Enterprises Pty. Ltd.,	11 Rawson Pl.,NSW	Address	33.9	North-west
CLOTHING MFRS. &/OR W'SALERS —LADIES' SKIRTS	Cossman, R. Pty. Ltd.,	11 Rawson Pl.,NSW	Address	33.9	North-west
CLOTHING MFRS. &/OR W'SALERS —MEN'S &BOYS' WEAR	Cossman, R. Pty. Ltd.,	11 Rawson Place,NSW	Address	33.9	North-west
CLOTHING MFRS. &/OR W'SALERS —MEN'S &BOYS' WEAR	Penny, B.,	11 Rawson Pl.,NSW	Address	33.9	North-west
CLOTHING MFRS. &/OR W'SALERS —MEN'S &BOYS' WEAR	Sparks, D. & Co.,	11 Rawson Place,NSW	Address	33.9	North-west
CLOTHING MFRS. &/OR W'SALERS —SHIRT &/OR PYJAMA	Pattern Shirt Co.,	11 Rawson Pl.,NSW	Address	33.9	North-west
CLOTHING MFRS. &/OR W'SALERS —SPORTSWEAR	Cossman, R. Pty. Ltd.,	11 Rawson Pl.,NSW	Address	33.9	North-west
CLOTHING MFRS. &/OR W'SALERS —SPORTSWEAR	Singer Enterprises Pty. Ltd.,	11 Rawson Place,NSW	Address	33.9	North-west
MOTOR ACCESSORIES/DEALERS	Guerry Manufacturing & Trading Co.,	11 Rawson Pl.,NSW	Address	33.9	North-west
GREETING CARD MANUFACTURERS &/OR DISTRIBUTORS	Penfold, W. C.&Co. Pty. Ltd.,	841 Pitt St.,NSW	Address	38.0	North-west
ELECTROPLATERS	Pageant Pty. Ltd.,	505 Pitt St.,NSW	Address	38.5	North-west
METAL POLISHERS	Pageant Pty. Ltd.,	505 Pitt St.,NSW	Address	38.5	North-west
SPRAYERS—INDUSTRIAL	Pageant Pty. Ltd.,	505 Pitt St.,NSW	Address	38.5	North-west
OFFICE EQUIPMENT MFRS./ DISTRIBUTORS	A. K. A. Office Supply Co. Pty. Ltd.,	812 George St.,NSW	Address	41.0	North-west
OFFICE FILING SYSTEM MFRS. &/OR DISTRIBUTORS	A. K. A. Office Supply Co. Pty. Ltd.,	812 George St.,NSW	Address	41.0	North-west
SILVERSMITHS	SANDERS W J PTY LTD	1 Lee St.,Sydney	Address	42.3	South-west
KITCHENWARE MFRS.	Tatham Cutlery Manufacturing Co. Pty. Ltd.,	1 Lee St.,NSW	Address	42.3	South-west
METAL SPINNERS	Sanders, W. J. Pty. Ltd.,	1 Lee St.,NSW	Address	42.3	South-west
METAL WORKERS—GENERAL	Sanders, W. J. Pty. Ltd.,	1 Lee St.,NSW	Address	42.3	South-west

Activity	Name	Address	Positional accuracy	Distance (m)	Direction
CLOTHING MFRS. &/OR W'SALERS —UNIFORMS & SMOCKS	Bishop & White Pty. Ltd.,	1 Lee St.,NSW	Address	42.3	South-west
SHEET METAL WORKERS	Sanders, W. J. Pty. Ltd.,	1 Lee St.,NSW	Address	42.3	South-west
CYCLE DEALERS & ACCESSORIES	Clark Marcus&Co. Ltd,	831 Railway Sq.,Sydney	Address	44.1	South
CLOTH CUTTING MACHINES—MFRS. &/OR DEALERS	Kellog's Sewing Machine Co. Pty. Ltd.,	458 Pitt St.,NSW	Address	50.5	North
SEWING MACHINE DEALERS	Kelloggs Sewing Machine Co. Pty. Ltd.,	458 Pitt St.,NSW	Address	50.5	North
CLOTHING MFRS. MACHINERY & ACCESSORIES—MANUFACTURERS &/OR DISTRIBUTORS	Kellog's Sewing Machine Co. Pty. Ltd.,	458 Pitt St.,NSW	Address	50.5	North
SEWING MACHINE MFRS. &/OR DIST.—TRADE	Kellog's Sewing Machine Co. Pty. Ltd.,	458 Pitt St.,NSW	Address	50.5	North
SEWING MACHINE MOTORS—MFRS. &/OR DISTRIBUTORS	Kellog's Sewing Machine Co. Pty. Ltd.,	458 Pitt St.,NSW	Address	50.5	North
SEWING MACHINE REPAIRERS	Kellog's Sewing Machine Co. Pty. Ltd.,	458 Pitt St.,NSW	Address	50.5	North
CYCLE ACCESSORIES—MFRS. &/OR WHOLESALERS	Guerry Mfrg.&Trading Co,	11 Rawson Pi,Sydney	Address	50.6	North-west
CYCLE DEALERS & ACCESSORIES	Guerry Mfrg.&Trading Co,	11 Rawson Pl.,Sydney	Address	50.6	North-west
CLOTHING MFRS. &/OR W'SALERS —GENERAL	Stein, Z. Pty. Ltd.,	497 Pitt St.,NSW	Address	70.8	North
ADVERTISING DISPLAY SPEC.	Burrows, R. G. & Co.,	787 George St.,NSW	Address	70.9	North-west
DISPLAY FITTINGS—MFRS. &/OR SUPPLIERS	A B C. Displays,	787 George St.,NSW	Address	70.9	North-west
DISPLAY FITTINGS—MFRS. &/OR SUPPLIERS	Burrows, R. G.&Co.,	787 George St.,NSW	Address	70.9	North-west
DISPLAY MODEL MANUFACTURERS &/OR SUPPLIERS	A.B.C. Displays,	787 George St.,NSW	Address	70.9	North-west
DISPLAY MODEL MANUFACTURERS &/OR SUPPLIERS	Burrows, R. G. S. Co.,	787 George St.,NSW	Address	70.9	North-west
INDUSTRIAL DESIGNERS	Burrows, R. G. & Co.,	787 George St.,NSW	Address	70.9	North-west
SCREEN PROCESS PRINTERS	Burrows, R. G. & Co.,	787 George St.,NSW	Address	70.9	North-west
SHIPPING PROVIDORES	Burrows, R. G. & Co.	787 George St.,NSW	Address	70.9	North-west
SHOP/OFFICE FITTERS	Burrows, R. G. & Co.	787 George St.,NSW	Address	70.9	North-west
SHOWCARD/POSTER ARTISTS	Burrows, R. G. & Co.	787 George St.,NSW	Address	70.9	North-west
SHOWCASE/GLASS COUNTER MFRS.	Burrows, R. G. & Co.	787 George St.,NSW	Address	70.9	North-west
ADVERTISING CONTRACTORS-. GENERAL	Burrows, R. G. & Co.,	787 George St.,NSW	Address	70.9	North-west
BOOT & SHOE POLISH & CLEANER MANUFACTURERS	Waproo Shoe Polishes & Cleaners,	804 George St.,Sydney	Address	74.6	North-west
FOOTWEAR MFRS., REPAIRERS &/OR SUPPLIERS	WESTHEIMER I PTY LTD	804 George St.. Sydney,Sydney	Address	74.6	North-west
BOOT & SHOE LACE MFRS.	Westheimer, I. Pty. Ltd.,	804 George St.,NSW	Address	74.6	North-west
BOOT & SHOE POLISH & CLEANER MANUFACTURERS	Westheimer, I. Pty. Ltd.,	804 George St.,NSW	Address	74.6	North-west

Activity	Name	Address	Positional accuracy	Distance (m)	Direction
DISPLAY FITTINGS—MFRS. &/OR SUPPLIERS	Westheimer, I. Pty. Ltd.,	804 George St.,NSW	Address	74.6	North-west
FOOTWEAR MFRS., REPAIRERS &/OR SUPPLIERS	Taylors Supplies Pty. Ltd.,	804 George St.,NSW	Address	74.6	North-west
FOOTWEAR WHOLESALERS &/OR DISTRIBUTORS	Westheimer, I. Pty. Ltd.,	804 George St.,NSW	Address	74.6	North-west
HARDWARE MERCHANTS—WHOLESALE	Westheimer, I. Pty. Ltd.,	804 George St.,NSW	Address	74.6	North-west
LAMBS WOOL PRODUCTS MFRS.	Westheimer, I. Pty. Ltd.,	804 George St.,NSW	Address	74.6	North-west
MANUFACTURERS' AGENTS	Westheimer, I. Pty. Ltd.,	804 George St.,NSW	Address	74.6	North-west
POLISHING EQUIPMENT MFRS.	Westheimer, I. Pty. Ltd.,	804 George St.,NSW	Address	74.6	North-west
BOOT & SHOE REPAIRERS' MACHINERY SUPPLIES	Westheimer, I. Pty. Ltd.,	804 George St.,NSW	Address	74.6	North-west
METAL PRESSERS/STAMPERS	Spar Trading Co.,	10 Rawson Pl.,NSW	Address	76.0	North
CLOTHING MFRS. &/OR W'SALERS —UNDERWEAR	Vosniack Pty. Ltd.,	22 Rawson Pl.,NSW	Address	76.0	North
HOSIERY IMPORTERS &/OR WHOLESALERS	Vosniack Pty. Ltd.,	22 Rawson Pl.,NSW	Address	76.0	North
CLOTHING MFRS. &/OR W'SALERS —DRESSING GOWNS	Vosniack Pty. Ltd.,	22 Rawson Pl.,NSW	Address	76.0	North
CLOTHING MFRS. &/OR W'SALERS —GENERAL	Better Deal Trading Co.,	16 Rawson Pl.,NSW	Address	76.0	North
CLOTHING MFRS. &/OR W'SALERS —GENERAL	Vosniack Pty. Ltd.,	22 Rawson Pl.,NSW	Address	76.0	North
CLOTHING MFRS. &/OR W'SALERS —KNITTED GOODS	Vosniack Pty. Ltd.,	22 Rawson Pl.,NSW	Address	76.0	North
JEWELLERS—MANUFACTURING—W'SALERS &/OR IMPORTS.	Blakey, J.,	793 George St.,NSW	Address	76.7	North-west
DENTAL LABS. & TECHNICIANS	Goodwin, W. J.,	802 George St.,Sydney	Address	79.2	North-west
SCREEN PROCESS PRINTERS	Hill & McMillan,	802 George St.,NSW	Address	79.2	North-west
SHOWCARD/POSTER ARTISTS	Hill & McMillan,	802 George St.,NSW	Address	79.2	North-west
PRINTERS—LETTERPRESS	Burton, Alf,	452 Pitt St.,NSW	Address	80.1	North-east
MOTOR SERVICE STATIONS—PETROL, OIL, Etc. CITY OF SYDNEY	Central Service Station,	Central Railway Square,NSW	Place	80.2	South-west
HARDWARE MERCHANTS—WHOLESALE	Dizick, M. Pty. Ltd.,	798 George St.,NSW	Address	82.8	North-west
TOOL WHOLESALERS	Dizick, M Pty. Ltd.,	798 George St.,NSW	Address	82.8	North-west
HOSIERY MANUFACTURERS	Petite&Co. Pty. Ltd.,	491 Pitt St.,Sydney	Address	85.4	North
COTTON, TEXTILE & PIECEGOODS MFRS. &/OR W'SALERS	Bettex Textiles Pty. Ltd.,	491 Pitt St.,Sydney	Address	85.4	North
COTTON, TEXTILE & PIECEGOODS MFRS. &/OR W'SALERS	Miller Textiles Pty. Ltd.,	491 Pitt St.,Sydney	Address	85.4	North
COTTON, TEXTILE & PIECEGOODS MFRS. &/OR W'SALERS	Value Trading Co.,	491 Pitt St.,Sydney	Address	85.4	North

Activity	Name	Address	Positional accuracy	Distance (m)	Direction
BELT MANUFACTURERS—LADIES' & GENT.'S	Artcrafts Belt Co.,	491 Pitt St.,NSW	Address	85.4	North
BELT MANUFACTURERS—LADIES' & GENT.'S	Glaser, M.,	491 Pitt St.,NSW	Address	85.4	North
BUTTON & BUCKLE IMPORTERS	Brewer & Levy Pty. Ltd.,	491 Pitt St.,NSW	Address	85.4	North
BUTTON & BUCKLE MFRS. &/OR WHOLESALERS	Brewer & Levy Pty. Ltd.,	491 Pitt St.,NSW	Address	85.4	North
CARPET & FLOOR COVERING IMPS. &/OR WHOLESALERS	Polatex Trading Co. Pty. Ltd.,	491 Pitt St.,NSW	Address	85.4	North
CASEIN MFRS. &/OR SUPPLIERS	McAlister, M. F. & Co. Pty. Ltd.,	491 Pitt St.,NSW	Address	85.4	North
CASTOR & WHEEL MFRS. &/OR DIST.	Caldwell, R. S.&Co.,	491 Pitt St.,NSW	Address	85.4	North
CLOTHING MFRS. &/OR W'SALERS —UNDERWEAR	B. & R. Trading Co.,	491 Pitt St.,NSW	Address	85.4	North
CLOTHING MFRS. &/OR W'SALERS —UNDERWEAR	Bywell Trading Co.,	491 Pitt St.,NSW	Address	85.4	North
CLOTHING MFRS. &/OR W'SALERS —UNDERWEAR	Goldberg, I.,	491 Pitt St.,NSW	Address	85.4	North
DOOR FITTINGS—MFRS. &/OR DISTRIBUTORS	Padstow Spar Trading Co.,	491 Pitt St.,NSW	Address	85.4	North
DRESS FABRIC IMPORTERS &/OR WHOLESALERS	Bettex Textiles Pty. Ltd.,	491 Pitt St.,NSW	Address	85.4	North
DRESS FABRIC IMPORTERS &/OR WHOLESALERS	Miller Textiles Pty. Ltd.,	491 Pitt St.,NSW	Address	85.4	North
DRESS FABRIC IMPORTERS &/OR WHOLESALERS	Polatex Trading Co. Pty. Ltd.,	491 Pitt St.,NSW	Address	85.4	North
DYE & BLEACH MANUFACTURERS, IMPORTS. &/OR DIST.	McAlister, M. F. & Co. Pty. Ltd.,	491 Pitt St.,NSW	Address	85.4	North
FOOTWEAR WHOLESALERS &/OR DISTRIBUTORS	Co-ordinated Marketing Services Pty. Ltd.,	491 Pitt St.,NSW	Address	85.4	North
GLASS BENDERS/BLOWERS	Fowler, S. A.,	491 Pitt St.,NSW	Address	85.4	North
GLASS LABORATORY APPARATUS MANUFACTURERS	Fowler, S. A.,	491 Pitt St.,NSW	Address	85.4	North
HANDBAG FRAME MFRS.	Petite&Co.,	491 Pitt St.,NSW	Address	85.4	North
HANDBAG MANUFACTURERS &/OR WHOLESALERS	Petite&Co.,	491 Pitt St.,NSW	Address	85.4	North
HOSIERY IMPORTERS &/OR WHOLESALERS	Fault, R.,	491 Pitt St.,NSW	Address	85.4	North
HOSIERY IMPORTERS &/OR WHOLESALERS	Reid, L. W.,	491 Pitt St.,NSW	Address	85.4	North
LEATHER GOODS MFRS. &/OR WHOLESALERS	Ginzberg, S. & Co.,	491 Pitt St.,NSW	Address	85.4	North
LINEN GOODS MFRS.	Gorney, S.,	491 Pitt St.,NSW	Address	85.4	North
MANCHESTER MANUFACTURERS/WHOLESALERS	Davis, K. A.,	491 Pitt St.,NSW	Address	85.4	North
MANCHESTER MANUFACTURERS/WHOLESALERS	Faust, R.,	491 Pitt St.,NSW	Address	85.4	North
MANCHESTER MANUFACTURERS/WHOLESALERS	Gorney, S.,	491 Pitt St.,NSW	Address	85.4	North
MANUFACTURERS' AGENTS	Glnzberg, S. St Co.,	491 Pitt St.,NSW	Address	85.4	North

Activity	Name	Address	Positional accuracy	Distance (m)	Direction
MANUFACTURERS' AGENTS	McAlister, M. F. & Co. Pty. Ltd.,	491 Pitt St.,NSW	Address	85.4	North
MANUFACTURERS' AGENTS	Rolux Trading Co. Pty. Ltd.,	491 Pitt St.,NSW	Address	85.4	North
METAL PRESSERS/STAMPERS	Spar Trading Co.,	491 Pitt St.,NSW	Address	85.4	North
POTTERY MFRS./DIST.	Caldwell, R. S. & Co.,	491 Pitt St.,NSW	Address	85.4	North
TEXTILE IMPORTERS &/OR WHOLESALERS	Bettex Textiles Pty. Ltd.	491 Pitt St.,NSW	Address	85.4	North
TEXTILE IMPORTERS &/OR WHOLESALERS	Miller Textiles Pty. Ltd.	491 Pitt St.,NSW	Address	85.4	North
TEXTILE IMPORTERS &/OR WHOLESALERS	Polatex Trading Co. Pty. Ltd.	491 Pitt St.,NSW	Address	85.4	North
TOY MANUFACTURERS	Faust, R.,	491 Pitt St.,NSW	Address	85.4	North
WATCH BAND & CASE MFRS. &/OR DISTRIBUTORS	Artistic Fashion Accessories,	491 Pitt St.,NSW	Address	85.4	North
COTTON, TEXTILE & PIECE GOODS IMPS. &/OR DIST.	Polatex Trading Co. Pty. Ltd.,	491 Pitt St.,Sydney	Address	85.4	North
CLOTHING MFRS. &/OR W'SALERS —APRONS	James, M.,	491 Pitt St.,NSW	Address	85.4	North
CLOTHING MFRS. &/OR W'SALERS —INDUSTRIAL	P.&E. Textiles Pty. Ltd.,	491 Pitt St.,NSW	Address	85.4	North
CLOTHING MFRS. &/OR W'SALERS —KNITTED GOODS	James Knitwear Pty. Ltd.,	491 Pitt St.,NSW	Address	85.4	North
CLOTHING MFRS. &/OR W'SALERS —GENERAL	Bywell Trading Co.,	491 Pitt St.,NSW	Address	85.4	North
CLOTHING MFRS. &/OR W'SALERS —GENERAL	Davis, K. A.,	491 Pitt St.,NSW	Address	85.4	North
CLOTHING MFRS. &/OR W'SALERS —GENERAL	Goldberg, I.,	491 Pitt St.,NSW	Address	85.4	North
CLOTHING MFRS. &/OR W'SALERS —INDUSTRIAL	Parsons&Co. Pty. Ltd.,	491 Pitt St.,NSW	Address	85.4	North
CLOTHING MFRS. &/OR W'SALERS —KNITTED GOODS	B.&R. Trading Co.,	491 Pitt St.,NSW	Address	85.4	North
CLOTHING MFRS. &/OR W'SALERS —KNITTED GOODS	Bywell Trading Co.,	491 Pitt St.,NSW	Address	85.4	North
CLOTHING MFRS. &/OR W'SALERS —KNITTED GOODS	Faust, R.,	491 Pitt St.,NSW	Address	85.4	North
CLOTHING MFRS. &/OR W'SALERS —LADIES' COATS & COSTUMES	Merlnocraft Products, Rawson Champs.,	491 Pitt St.,NSW	Address	85.4	North
CLOTHING MFRS. &/OR W'SALERS —LADIES' SKIRTS	Alfred Block Pty. Ltd.,	491 Pitt St.,NSW	Address	85.4	North
CLOTHING MFRS. &/OR W'SALERS —LADIES' SKIRTS	Habe Garments,	491 Pitt St.,NSW	Address	85.4	North
CLOTHING MFRS. &/OR W'SALERS —MEN'S &BOYS' WEAR	B. & R. Trading Co.,	491 Pitt St.,NSW	Address	85.4	North
CLOTHING MFRS. &/OR W'SALERS —MEN'S &BOYS' WEAR	Bywell Trading Co.,	491 Pitt St.,NSW	Address	85.4	North
CLOTHING MFRS. &/OR W'SALERS —MEN'S &BOYS' WEAR	Faust, R.,	491 Pitt St.,NSW	Address	85.4	North
CLOTHING MFRS. &/OR W'SALERS —MEN'S &BOYS' WEAR	Goldberg, I.,	491 Pitt St.,NSW	Address	85.4	North

Activity	Name	Address	Positional accuracy	Distance (m)	Direction
CLOTHING MFRS. &/OR W'SALERS —MEN'S &BOYS' WEAR	Shehadle, G. N.,	491 Pitt St.,NSW	Address	85.4	North
CLOTHING MFRS. &/OR W'SALERS —MEN'S &BOYS' WEAR	Value Trading Co.,	491 Pitt St.,NSW	Address	85.4	North
SEWING MACHINE REPAIRERS	Goldberg, H.,	491 Pitt St.,NSW	Address	85.4	North
CHEMISTS— PHARMACEUTICAL	Hammond, F. A.,	775 George St.,NSW	Address	86.2	North-west
NEWSPAPERS/PERIODICALS	Nation Review Co.,	777B George St.,NSW	Address	86.2	North-west
PUBLISHERS	Nation Review Co,	777B George St.,NSW	Address	86.2	North-west
FRUIT-RIPENING ROOMS	Bromley, W. t. Pty. Ltd.,	20A Quay St.,NSW	Address	88.7	North-west
FRUIT, VEGETABLE, POTATO & PRODUCE AGENTS &/OR W'SALERS	Bromley, W. E. Pty. Ltd.,	20A Quay St.,NSW	Address	88.7	North-west
FRUIT, VEGETABLE, POTATO & PRODUCE AGENTS &/OR W'SALERS	Grower Pack Co. (The),	20 Quay St.,NSW	Address	88.7	North-west
FRUIT, VEGETABLE, POTATO & PRODUCE AGENTS &/OR W'SALERS	Russell & Sons Pty. Ltd.,	20 Quay St.,NSW	Address	88.7	North-west
AMMUNITION & EXPLOSIVES DIST.	Smith, Mick Pty. Ltd.,	773 George St.,NSW	Address	90.4	North-west
GUNSMITHS	Smith, M. Pty. Ltd.,	773 George St.,NSW	Address	90.4	North-west
GUNSMITHS' SUPPLIES	Smith, Mick Pty. Ltd.,	773 George St.,NSW	Address	90.4	North-west
SPORTS GOODS W'SALERS	Smith, Mick Pty. Ltd.,	773 George St.,NSW	Address	90.4	North-west
FRUIT, VEGETABLE, POTATO & PRODUCE AGENTS &/OR W'SALERS	Cooper, A. J. & Co. Pty. Ltd.,	34 Quay St.,Haymarket	Address	92.2	North-west
FRUIT-RIPENING ROOMS	Sandrin, A. Pty. Ltd.,	44 Quay St.,NSW	Address	92.2	North-west
FRUIT, VEGETABLE, POTATO & PRODUCE AGENTS &/OR W'SALERS	Bryant, J. W. Pty. Ltd.,	56 Quay St.,NSW	Address	92.2	North-west
FRUIT, VEGETABLE, POTATO & PRODUCE AGENTS &/OR W'SALERS	Bryant, L. J.,	56 Quay St.,NSW	Address	92.2	North-west
FRUIT, VEGETABLE, POTATO & PRODUCE AGENTS &/OR W'SALERS	Couldwen Bros.,	60 Quay St.,NSW	Address	92.2	North-west
FRUIT, VEGETABLE, POTATO & PRODUCE AGENTS &/OR W'SALERS	Moss, A. Pty. Ltd.,	40 Quay St.,NSW	Address	92.2	North-west
FRUIT, VEGETABLE, POTATO & PRODUCE AGENTS &/OR W'SALERS	Moss, J. & Sons,	44 Quay St.,NSW	Address	92.2	North-west
FRUIT, VEGETABLE, POTATO & PRODUCE AGENTS &/OR W'SALERS	Salter Bros. Pty. Ltd.,	42 Quay St.,NSW	Address	92.2	North-west
FRUIT, VEGETABLE, POTATO & PRODUCE AGENTS &/OR W'SALERS	Sandrin, A. Pty. Ltd.,	44 Quay St.,NSW	Address	92.2	North-west

Activity	Name	Address	Positional accuracy	Distance (m)	Direction
FRUIT, VEGETABLE, POTATO & PRODUCE AGENTS &/OR W'SALERS	Walters, M. & Co.,	46 Quay St.,NSW	Address	92.2	North-west
FRUIT, VEGETABLE, POTATO & PRODUCE AGENTS &/OR W'SALERS	Watkins & Evans,	58 Quay St.,NSW	Address	92.2	North-west
FRUIT, VEGETABLE, POTATO & PRODUCE AGENTS &/OR W'SALERS	Wilson, H.,	60 Quay St.,NSW	Address	92.2	North-west
TYRE DEALERS, RETREADERS & VULCANIZERS	Central Retreads,	456 Pitt St.,NSW	Address	92.6	South-west
CYCLE ACCESSORIES—MFRS. &/OR WHOLESALERS	Marchant Bros. Pty. Ltd,	14-18 Chalmers St.,Sydney	Address	102.7	South-east
CYCLE MANUFACTURERS	Marchant Bros. Pty. Ltd.,	14-18 Chalmers St.,Sydney	Address	102.7	South-east
ELECTRICAL SUPPLIES/APPLIANCES—WHOLESALE	BOYT'S RADIO & ELECTRICAL PTY LTD	(City Showroom) 3 Barlow St.,NSW	Address	103.0	North
FRUIT-RIPENING ROOMS	Banana Growers Distributors Ltd.,	18 Quay St.,NSW	Address	103.9	North-west
FRUIT, VEGETABLE, POTATO & PRODUCE AGENTS &/OR W'SALERS	Banana Growers Distributors Ltd.,	18 Quay St.,NSW	Address	103.9	North-west
FRUIT, VEGETABLE, POTATO & PRODUCE AGENTS &/OR W'SALERS	Jackson & Bowen,	16 Quay St.,NSW	Address	103.9	North-west
GUNSMITHS	Petzi, H.,	16B Quay St.,NSW	Address	103.9	North-west
PRODUCE MERCH.—W'SALE	Banana Growers Distributors Ltd.,	18 Quay St.,NSW	Address	103.9	North-west
CLOTHING MFRS. &/OR W'SALERS —MEN'S &BOYS' WEAR	Dawn Apparel Pty. Ltd.,	16b Quay St.,NSW	Address	103.9	North-west
BUILDERS' SUPPLIERS	Sawyer, G.,	262 Elizabeth St.,NSW	Address	105.7	North-east
CHEMICAL IMPORTERS &/OR DISTRIBUTORS	Australian Merchants & Shippers Pty. Ltd.,	17 Valentine St.,NSW	Address	106.4	North-west
FOOD IMPORTERS	Australian Merchants&Shippers Pty. Ltd.,	17 Valentine St.,NSW	Address	106.4	North-west
FOOD PROCESSING MACH. MFRS./ DEALERS	Australian Merchants&Shippers Pty. Ltd.,	17 Valentine St.,NSW	Address	106.4	North-west
MANUFACTURERS' AGENTS	Australian Merchants & Shippers Pty. Ltd.,	17 Valentine St.,NSW	Address	106.4	North-west
REFRACTORY MATERIALS MFRS &/OR SUPPLIERS	Australian Merchants & Shippers Pty. Ltd.,	17 Valentine St.,NSW	Address	106.4	North-west
REFRIGERATOR CABINET MFRS. &/OR REPAIRERS	Australian Merchants & Shippers Pty. Ltd.,	17 Valentine St.,NSW	Address	106.4	North-west
STEEL IMPORTERS	Australian Merchants & Shippers Pty. Ltd.,	17 Valentine St.,NSW	Address	106.4	North-west
TINPLATE IMPORTERS &/OR MERCHANTS	Australian Merchants A Shippers Pty. Ltd.,	17 Valentine St.,NSW	Address	106.4	North-west
BOOT & SHOE REPAIRERS	Crowther*s Rapid Shoe Repairs,	794 George St.,NSW	Address	108.0	North-west
PRINTERS—LETTERPRESS	Blake & Batcheler,	796 George St.,NSW	Address	108.0	North-west
MOTOR CAR/TRUCK DEALERS— NEW/USED	Automobiles Pty. Ltd.,	816A George St.,NSW	Address	113.7	South-west
MOTOR GARAGES & ENGINEERS CITY OF SYDNEY	Automobiles Pty. Ltd.,	816A George St.,NSW	Address	113.7	South-west

Activity	Name	Address	Positional accuracy	Distance (m)	Direction
PLASTIC GOODS MFRS.	Coral Plastics Pty. Ltd.,	193 Hay St.,Sydney	Address	114.8	North-east
PLASTIC STATIONERY MFRS.	CORAL PLASTIC PTY LTD	193 Hay St.,Sydney	Address	114.8	North-east
TEXTILE IMPORTERS &/OR WHOLESALE	Capitol Textile Co. Pty. Ltd.	193 Hay St.,NSW	Address	114.8	North-east
CLOTHING MFRS. &/OR W'SALERS —MEN'S &BOYS' WEAR	Aeroplane Clothing Mfrg. Co.,	193 Hay St.,NSW	Address	114.8	North-east
HAIRDRESSERS' SUPPLIES	Dunhill Appliance Co.,	12 Quay St.,NSW	Address	118.7	North-west
CLOTHING MFRS. &/OR W'SALERS —MEN'S &BOYS' WEAR	Leichester Productions Pty. Ltd.,	757 George St.,NSW	Address	120.5	North-west
CLOTHING MFRS. &/OR W'SALERS —MEN'S &BOYS' WEAR	Ruttex Pty. Ltd.,	757 George St.,NSW	Address	120.5	North-west
CLOTHING MFRS. &/OR W'SALERS —SHIRT &/OR PYJAMA	Ruttex Pty. Ltd.,	757 George St.,NSW	Address	120.5	North-west
BOOT & SHOE REPAIRERS	Cando, A.,	308 Elizabeth St.,Surry Hills	Address	121.3	South-east
PRINTERS—LETTERPRESS	International Printing Service,	308 Elizabeth St.,Surry Hills	Address	121.3	South-east
CHEMISTS—PHARMACEUTICAL	Railway Pharmacy (The),	302 Elizabeth St.,Surry Hills	Address	123.6	South-east
GOLD EMBOSSEMENT SPECIALISTS/GOLD STAMPERS	Senior, A. and M.,	841 George St.,NSW	Address	131.4	West
MANCHESTER MANUFACTURERS/WHOLESALE	Pick, Grace Pty. Ltd.,	841 George St.,NSW	Address	131.4	West
BILLIARDS TABLES & EQUIPMENT MFRS. &/OR DIST.	Wood, E. B. Enterprisers,	841 George St.,NSW	Address	131.4	West
CLOTHING MFRS. &/OR W'SALERS —UNDERWEAR	Tonn Pty. Ltd., Wembley Hse.,	841 George St.,NSW	Address	131.4	West
FURRIERS—MANUFACTURING &/OR WHOLESALE	Mortimer, J. Pty. Ltd.,	841 George St.,NSW	Address	131.4	West
MANUFACTURERS' AGENTS	Stone, P.,	841 George St.,NSW	Address	131.4	West
MILLINERY—MANUFACTURERS &/OR WHOLESALE	Junior Hats Pty. Ltd.,	841 George St.,NSW	Address	131.4	West
MILLINERY—MANUFACTURERS &/OR WHOLESALE	Tonn Pty. Ltd.,	841 George St.,NSW	Address	131.4	West
PRINTERS—LETTERPRESS	Hiley, Wm.,	841 George St.,NSW	Address	131.4	West
CLOTHING MFRS. &/OR W'SALERS —GENERAL	Arden, L. & E.,	841 George St.,NSW	Address	131.4	West
CLOTHING MFRS. &/OR W'SALERS —LADIES' COATS & COSTUMES	Bel-Ayre Clothing,	841 George St.,NSW	Address	131.4	West
CLOTHING MFRS. &/OR W'SALERS —LADIES' SKIRTS	White Rose Garments Pty. Ltd.,	841 George St.,NSW	Address	131.4	West
CLOTHING MFRS. &/OR W'SALERS —LEATHER	Kingstyle Manufacturing,	841 George St.,NSW	Address	131.4	West
CLOTHING MFRS. &/OR W'SALERS —MEN'S &BOYS' WEAR	Hertex Co. Pty. Ltd.,	841 George St.,NSW	Address	131.4	West

Activity	Name	Address	Positional accuracy	Distance (m)	Direction
CLOTHING MFRS. &/OR W'SALERS —SPORTSWEAR	Sandy Shaw Pty. Ltd.,	841 George St.,NSW	Address	131.4	West
CLOTHING MFRS. &/OR W'SALERS —SPORTSWEAR	White Rose Garments Pty. Ltd.,	841 George St.,NSW	Address	131.4	West
CUSTOMS AGENTS	Blackmore Customs&Shipping Agency,	772 George St.,Sydney	Address	139.2	North
FOOTWEAR MFRS.—BOOTS/SHOES	Gardiner, Joe Ltd.,	772 George St.,NSW	Address	139.2	North
JEWELLERS—COSTUME—MFRS. &/OR DISTRIBUTORS	Haik Si Spiers,	772 George St.,NSW	Address	139.2	North
JEWELLERS—COSTUME—MFRS. &/OR DISTRIBUTORS	Spiers, J.&Sons,	772 George St.,NSW	Address	139.2	North
MARBLE/GRANITE MERCH.	Custer, D. W. Pty. Ltd.,	772 George St.,NSW	Address	139.2	North
PHOTOGRAPHERS—COMMERCIAL	Studio Commercial,	772 George St.,NSW	Address	139.2	North
STEEL GRIT BLASTERS	Steel Abrasive Co. Pty. Ltd.,	772 George St.,NSW	Address	139.2	North
TERRAZZO WORKERS' SUPPLIERS	Custer, D. W. Pty. Ltd.	772 George St.,NSW	Address	139.2	North
WOODWORKING MACHINERY MFRS.	Custer, D. W. Pty. Ltd.,	772 George St.,NSW	Address	139.2	North
CLOTHING MFRS. &/OR W'SALERS —GENERAL	Palermo Trading Co.,	772 George St.,NSW	Address	139.2	North
MOTOR CYCLE ACCESSORIES/SPARE PARTS DEALERS	Omode, W. F. Pty. Ltd.,	475 Pitt St.,NSW	Address	142.1	North
SHEET METAL WORKERS	Gordan and Rogers,	320-322 Elizabeth St.,NSW	Address	143.0	South-east
BOOT & SHOE REPAIRERS	Kirkwood, R.,	272 Elizabeth St.,Surry Hills	Address	144.5	East
BOOT & SHOE REPAIRERS	Meyer&Mapleston,	272 Elizabeth St.,Surry Hills	Address	144.5	East
GOLD EMBOSSEMENT SPECIALISTS/GOLD STAMPERS	Alfa Gold Stamping & Stringing Service,	272 Elizabeth St.,Surry Hills	Address	144.5	East
SCREEN PROCESS PRINTERS	Alfa Gold Stamping & Stringing Service,	272 Elizabeth St.,Surry Hills	Address	144.5	East
ELECTRIC MOTORS—DEALERS &/OR WHOLESALERS	Solar Electric & Engineering Supplies Pty. Limited,	268 Elizabeth St.,NSW	Address	146.5	East
ELECTRIC SWITCH & CONTROL GEAR MFRS. &/OR DIST.	Solar Electric&Engineering Supplies Pty. Limited,	268 Elizabeth St.,NSW	Address	146.5	East
ELECTRICAL SUPPLIES/APPLIANCES MANUFACTURERS	Solar Electric Engineering Supplies Pty. Ltd.,	268 Elizabeth St.,NSW	Address	146.5	East
MANUFACTURERS' AGENTS	Solar Electric & Engineering Supplies Pty. Ltd.,	268 Elizabeth St.,NSW	Address	146.5	East
ELECTRICAL SUPPLIES/APPLIANCES—WHOLESALE	Solar Electric & Engineering Supplies Pty. Limited,	268 Elizabeth St.,NSW	Address	146.5	East
HAT & CAP MANUFACTURERS &/OR WHOLESALERS	Blockwell Hats,	342 Elizabeth St.,Surry Hills	Address	146.9	South-east
TEXTILE MANUFACTURERS	Textra Stores,	342 Elizabeth St.,Surry Hills	Address	146.9	South-east
CLOTHING MFRS. &/OR W'SALERS —MEN'S &BOYS' WEAR	Sport King Clothing Pty. Ltd.,	342 Elizabeth St.,Sydney	Address	146.9	South-east

Activity	Name	Address	Positional accuracy	Distance (m)	Direction
CLOTHING MFRS. &/OR W'SALERS —GENERAL	Elroy Mfg. Co.,	342 Elizabeth St.,NSW	Address	146.9	South-east
CLOTHING MFRS. &/OR W'SALERS —GENERAL	Hadall Co. Pty. Ltd.,	342 Elizabeth St.,NSW	Address	146.9	South-east
CLOTHING MFRS. &/OR W'SALERS —GENERAL	Wagner, E.&A. Pty. Ltd.,	342 Elizabeth St.,NSW	Address	146.9	South-east
CLOTHING MFRS. &/OR W'SALERS —LADIES' COATS & COSTUMES	Goben Creations Pty. Ltd.,	342 Elizabeth St.,NSW	Address	146.9	South-east
CLOTHING MFRS. &/OR W'SALERS —SPORTSWEAR	Central Manufacturer (The),	342 Elizabeth St.,NSW	Address	146.9	South-east
CLOTHING MFRS. &/OR W'SALERS —SPORTSWEAR	Wagner, E. & A. Pty. Ltd.,	342 Elizabeth St.,NSW	Address	146.9	South-east
REFRIGERATOR DEALERS &/OR SERVICEMEN	Sydney Bargain Centre,	729 George St.,Sydney	Address	147.2	North-west
DRESS FABRIC IMPORTERS &/OR WHOLESALERS	Minho Textiles Pty. Ltd.,	729 George St.,NSW	Address	147.2	North-west
RADIO &/OR TELEVISION HIRERS	Sydney Bargain Centre,	729 George St.,NSW	Address	147.2	North-west
AMUSEMENTS	Big Top Hall of Amusements (The),	725 George St.,NSW	Address	148.0	North-west
TEXTILE IMPORTERS &/OR WHOLESALERS	Empire Trading Co. Pty. Ltd.,	727 George St.,NSW	Address	148.0	North-west
BITUMEN & BITUMINOUS PRODUCTS	Australian Gas Light Co.,	477 Pitt St.,Haymarket	Address	149.5	North
COAL & COKE MERCHANTS—WHOLESALE	Australian Gas Light Co.,	477 Pitt St.,Haymarket	Address	149.5	North
ENGINEERS—HOT WATER, HEATING/ VENTILATING	Australian Gas Light Co.,	477 Pitt St.,Haymarket	Address	149.5	North
FURNACE MANUFACTURERS	Australian Gas Light Co.,	477 Pitt St.,Haymarket	Address	149.5	North
GAS COMPANIES	Australian Gas Light Co.,	477 Pitt St.,NSW	Address	149.5	North
BITUMINOUS TAR, OILS & PAINT MANUFACTURERS	Australian Gas Light Co.,	477 Pitt St.,NSW	Address	149.5	North
ENGINEERS—FURNACE/ COMBUSTION	Australian Gas Light Co.,	477 Pitt St.,NSW	Address	149.5	North
RANGES—GAS—IMPORTERS &/OR DISTRIBUTORS	Australian Gas Light Co.,	477-487 Pitt St.,NSW	Address	149.5	North
REFRIGERATOR DEALERS &/OR SERVICEMEN	Australian Gas Light Co.,	477 Pitt St.,NSW	Address	149.5	North
ROOM HEATERS—GAS—MFRS. &/OR DISTRIBUTORS	Australian Gas Light Co.,	477-487 Pitt St.,NSW	Address	149.5	North
BATH & SINK HEATERS—GAS— MFRS. &/OR DIST.	Australian Gas Light Co.,	477 Pitt St.,NSW	Address	149.5	North
PLASTIC DIE/MOULD MFRS.	K. & K. Plastic Products	7 Parker St.,Haymarket	Address	150.2	North
PLASTIC GOODS MFRS.	K.& K. Plastic Products,	7 Parker St.,Haymarket	Address	150.2	North
PLASTIC MFRS. &/OR MOULDERS	K. & K. Plastic Products,	7 Parker St.,Haymarket	Address	150.2	North
COTTON, TEXTILE & PIECEGOODS MFRS. &/OR W'SALERS	Dalamal&Sons (Aust.) Pty. Ltd.,	17 Parker St.,Sydney	Address	150.2	North
COTTON, TEXTILE & PIECE GOODS IMPS. &/OR DIST.	Dalamal&Sons (Aust.) Pty. Ltd.,	17 Parker St.,Sydney	Address	150.2	North
MOTOR PAINTERS	Sydney Motor Renovators,	405 Elizabeth St.,NSW	Address	152.7	South-east
CLOTHING MFRS. &/OR W'SALERS —GENERAL	Featherweight Products Pty. Ltd.,	405 Elizabeth St.,NSW	Address	152.7	South-east

Activity	Name	Address	Positional accuracy	Distance (m)	Direction
CLOTHING MFRS. &/OR W'SALERS —SPORTSWEAR	Featherweight Products Pty. Ltd.,	405 Elizabeth St.,NSW	Address	152.7	South-east
SPORTS GOODS & UNDERWATER EQUIPMENT	MICHAELIS BAYLEY TRADING PTY LTD	1 Foveaux St.,Sydney	Address	156.6	South-east
AMBULANCES	Central District Ambulance,	93-105 Quay St.,NSW	Address	157.7	North-west
NEWSPAPERS/PERIODICALS	Choice (Australian Consumers' Ass'n.),	3 Randle St.,Surry Hills	Address	160.6	South-east
HAT & CAP MANUFACTURERS &/OR WHOLESALERS	Block-Well Millinery Pty. Ltd.,	9 Kippax St.,Surry Hills	Address	161.1	South-east
MILLINERY—MANUFACTURERS &/OR WHOLESALERS	Block-Well Millinery Pty. Ltd.,	9 Kippax St.,Surry Hills	Address	161.1	South-east
PRINTERS—LETTERPRESS	Diamond Paper Pty. Ltd.,	9-15 Kippax St.,Surry Hills	Address	161.1	South-east
MANTLES—INCANDESCENT—MFRS.	FLEXIBO LIGHTING CO	9 Kippax St.,Sydney	Address	161.1	South-east
BOOKBINDERS	Elgood & Son Pty. Ltd.,	9-15 Kippax St.,NSW	Address	161.1	South-east
PRINTERS—LETTERPRESS	Elgood & Son Pty. Ltd.,	9 Kippax St.,NSW	Address	161.1	South-east
TOOL DEALERS—RETAIL	Dizick, M. Pty. Ltd.,	764 George St.,NSW	Address	161.3	North
TOOL IMPORTS. &/OR DIST.	Dizick, M. Pty. Ltd.,	764 George St.,NSW	Address	161.3	North
HARDWARE DEALERS/IRONMONGERS CITY OF SYDNEY	Dizick, M. Pty. Ltd.,	764 George St.,NSW	Address	161.3	North
ELECTRIC CONDUIT/WIRING ACCESSORIES MFRS.	Stat-Electrical Porcelain Accessories Co. Pty. Ltd.,	6 Little Regent St.,NSW	Address	161.5	South-west
ELECTRIC CONDUIT/WIRING ACCESSORIES MFRS.	Wadey, Walter A Co. Pty. Ltd.,	6 Little Regent St.,NSW	Address	161.5	South-west
ELECTRIC FITTINGS MFRS.	Stat Electrical Porcelain Accessories Co. Pty. Ltd.,	6 Little Regent St.,NSW	Address	161.5	South-west
ELECTRIC FOOD PREPARING MACHINE MANUFACTURERS &/OR DISTRIBUTORS	Wadey, Walter & Co. Pty. Ltd.,	6 Little Regent St.,NSW	Address	161.5	South-west
ELECTRIC JUG MFRS.	Stat-Electrical Porcelain Accessories Co. Pty. Ltd.,	6 Little Regent St.,NSW	Address	161.5	South-west
ELECTRIC MEDICAL EQUIPMENT MFRS. &/OR DIST.	Wadey, Walter & Co. Pty. Ltd.,	6 Little Regent St.,NSW	Address	161.5	South-west
ELECTRIC SWITCH & CONTROL GEAR MFRS. &/OR DIST.	Wadco Switchgear Manufacturers,	6 Little Regent St.,NSW	Address	161.5	South-west
ELECTRIC TERMINAL MFRS.	Autopak Pty. Ltd.,	6-10 Little Regent St.,NSW	Address	161.5	South-west
ELECTRIC TERMINAL MFRS.	Wadey, Walter&Co. Pty. Ltd.,	6 Little Regent St.,NSW	Address	161.5	South-west
ELECTRICAL INSULATION & INSULATORS MFRS. &/OR IMP. &/OR DISTRIBUTORS	Stat-Electrical Porcelain Accessories Co. Pty. Ltd.,	6 Little Regent St.,NSW	Address	161.5	South-west
ELECTRICAL JUNCTION BOX MANUFACTURERS	Stat-Electrical Porcelain Accessories Co. Pty. Ltd.,	6 Little Regent St.,NSW	Address	161.5	South-west
MANUFACTURERS' AGENTS	Garlick, Woodrow, W.,	6 Little Regent St.,NSW	Address	161.5	South-west

Activity	Name	Address	Positional accuracy	Distance (m)	Direction
MANUFACTURERS' AGENTS	Wadey, Walter & Co. Pty. Ltd.,	6-10 Little Regent St.,NSW	Address	161.5	South-west
MOTOR PAINTERS	Broadway Car Repairs,	6 Little Regent St.,NSW	Address	161.5	South-west
MOTOR PANEL BEATERS	Broadway Car Repairs,	6 Little Regent St.,NSW	Address	161.5	South-west
ELECTRICAL SUPPLIES/APPLIANCES—WHOLESALE	Wadey, Walter & Co. Pty. Ltd.,	6 Little Regent St.,NSW	Address	161.5	South-west
CLOTHING MFRS. &/OR W'SALERS —MEN'S &BOYS' WEAR	Krupa, S. & Sons Pty. Ltd.,	820 George St.,NSW	Address	162.4	South-west
SEWING MACHINE DEALERS	Reynolds Bros. Pty. Ltd.,	465-467 Pitt St.,NSW	Address	163.6	North
CLOTHING MFRS. MACHINERY & ACCESSORIES—MANUFACTURERS &/OR DISTRIBUTORS	Reynolds Bros. Pty. Ltd.,	465-467 Pitt St.,NSW	Address	163.6	North
ELECTRIC MOTORS MFRS.	Reynolds Bros. Pty. Ltd.,	465 Pitt St.,NSW	Address	163.6	North
SEWING MACHINE MFRS. &/OR DIST.—TRADE	Reynolds Bros. Pty. Ltd.,	465-467 Pitt St.,NSW	Address	163.6	North
SEWING MACHINE REPAIRERS	Reynolds Bros. Pty. Ltd.,	465-467 Pitt St.,NSW	Address	163.6	North
BOOT & SHOE REPAIRERS	Dicks Shoes Railway Square Pty. Ltd.,	861 George St.,NSW	Address	166.0	West
HARDWARE MERCHANTS—WHOLESALE	Hoadley, H. & Sons Pty. Ltd.,	863 George St.,NSW	Address	166.8	West
JOINERY MANUFACTURERS	Hoadley, H.&Sons Pty. Ltd.,	863 George St.,NSW	Address	166.8	West
PLUMBERS' SUPPLIES	Hoadley, H. & Sons Pty. Ltd.,	863 George St.,NSW	Address	166.8	West
PLYWOOD MFRS./MERCHANTS	Hoadley, H. & Sons Pty. Ltd.,	863 George St.,NSW	Address	166.8	West
TIMBER IMPORTERS &/OR DISTRIBUTORS	Hoadley and Sons Pty. Ltd.,	863 George St.,NSW	Address	166.8	West
TIMBER MERCHANTS	Headley's Hardware Pty. Ltd.,	863 George St.,NSW	Address	166.8	West
WALLBOARD MFRS.	Hoadley, H. & Sons Pty. Ltd.,	863 George St.,NSW	Address	166.8	West
WALLBOARD MERCHANTS	Hoadley, H. & Sons Pty. Ltd.,	863 George St.,NSW	Address	166.8	West
DIVING EQUIPMENT MFRS. &/OR DISTRIBUTORS	Nemrod,	1 Foveaux St.,NSW	Address	167.4	South-east
FOOTWEAR MFRS., REPAIRERS &/OR SUPPLIERS	Farleighs Pty. Ltd.,	1 Foveaux St.,NSW	Address	167.4	South-east
LEATHER GOODS MFRS. &/OR WHOLESALE	Michaelis, Bayley Trading Pty. Ltd.,	1 Foveaux St.,NSW	Address	167.4	South-east
SADDLERS' IRONMONGERS	Farleighs Pty. Ltd.	1 Foveaux St.,NSW	Address	167.4	South-east
SPORTS GOODS W'SALERS	Michaelis Bayley Trading Pty. Ltd.,	1 Foveaux St.,NSW	Address	167.4	South-east
GLASS MANUFACTURERS	Grainger Glass Co.,	32 Chalmers St.,NSW	Address	168.0	South
GLASS MERCHANTS	Grainger Glass Co.,	32-34 Chalmers St.,NSW	Address	168.0	South
GLAZIERS	Grainger Glass Co.,	32-34 Chalmers St.,NSW	Address	168.0	South
BUILDINGS—PREFABRICATED—MFRS. &/OR DIST.	Ryson Rural Constructions Pty. Ltd.,	89 Quay St.,NSW	Address	169.2	North-west

Activity	Name	Address	Positional accuracy	Distance (m)	Direction
INCUBATOR MFRS.	Multiplo Incubator and Brooder Pty. Ltd.,	89-91 Quay St.,NSW	Address	169.2	North-west
CANNERS & CANNED FOOD SPECIALISTS	Nestle Co. (Aust.) Ltd. (The),	17 Foveaux St.,NSW	Address	170.3	South-east
CONDIMENT MFRS. &/OR DISTS.	Nestle Co. (Aust.) Ltd. (The),	17 Foveaux St.,NSW	Address	170.3	South-east
CONFECTIONERS—MANUFACTURING &/OR WHOLESALE	Nestle Co. (Aust.) Ltd. (The),	17 Foveaux St.,NSW	Address	170.3	South-east
FOOD MANUFACTURERS—INFANTS'/INVALIDS	Nestle Co. (Aust.) Ltd. (The),	17Foveaux St.,NSW	Address	170.3	South-east
FOOD PROCESSORS/PACKERS	Nestle Co. (Aust.) Ltd. (The),	17 Foveaux St.,NSW	Address	170.3	South-east
MILK PRODUCTS MFRS	Nestle's Food Specialities (Aust.) Ltd.,	17 Foveaux St.,NSW	Address	170.3	South-east
CLOTHING MFRS. &/OR W'SALERS —GENERAL	Olympic Fashions Pty. Ltd.,	11a Randle St.,NSW	Address	170.6	South
CLOTHING MFRS. &/OR W'SALERS —INDUSTRIAL	Olympic Fashions Pty. Ltd.,	11a Randle St.,NSW	Address	170.6	South
CLOTHING MFRS. &/OR W'SALERS —LADIES' COATS & COSTUMES	Olympic Fashions Pty. Ltd.,	11a Randle St.,NSW	Address	170.6	South
CLOTHING MFRS. &/OR W'SALERS —SPORTSWEAR	Taffs, R. H. Pty. Ltd.,	13 Randle St.,NSW	Address	170.6	South
BAKING POWDER MFRS.	Douglass, W. C. Ltd.,	2 Foveaux St.,NSW	Address	170.7	South-east
LACE IMPORTERS &/OR WHOLESALERS	Baenziger, T. (N.S.W.) Pty. Ltd.,	2 Foveaux St.,NSW	Address	170.7	South-east
MANUFACTURERS' AGENTS	Parsons & Co. Pty. Ltd.,	2 Foveaux St.,NSW	Address	170.7	South-east
MILLINERY—MANUFACTURERS &/OR WHOLESALERS	Maxine Millinery,	2 Foveaux St.,NSW	Address	170.7	South-east
OFFICE EQUIPMENT MFRS./DISTRIBUTORS	Charles Business Service,	2 Foveaux St.,NSW	Address	170.7	South-east
OFFICE FILING SYSTEM MFRS. &/OR DISTRIBUTORS	Charley Business Service,	2 Foveaux St.,NSW	Address	170.7	South-east
OPTICAL SERVICING EQUIPMENT MANUFACTURERS	Tasco Sales Aust. Pty. Ltd.,	2 Foveaux St.,NSW	Address	170.7	South-east
PHOTO ENGRAVERS	Harris, F. A. Engraving Co. Pty. Ltd.,	2 Foveaux St.,NSW	Address	170.7	South-east
CLOTHING MFRS. &/OR W'SALERS —LADIES' COATS & COSTUMES	Galda, J.,	2 Foveaux St.,Surry Hills	Address	170.7	South-east
CLOTHING MFRS. &/OR W'SALERS —LADIES' SKIRTS	Galda, J.,	2 Foveaux St.,Surry Hills	Address	170.7	South-east
CLOTHING MFRS. &/OR W'SALERS —LADIES' SKIRTS	T. & L. Trading,	2 Foveaux St.,Surry Hills	Address	170.7	South-east
CLOTHING MFRS. &/OR W'SALERS —SPORTSWEAR	Gaida, J.,	2 Foveaux St.,Surry Hills	Address	170.7	South-east
CLOTHING MFRS. &/OR W'SALERS —GENERAL	Parsons&Co. Pty. Ltd.,	2 Foveaux St.,NSW	Address	170.7	South-east
CLOTHING MFRS. &/OR W'SALERS —KNITTED GOODS	Parsons&Co. Pty. Ltd.,	2 Foveaux St.,NSW	Address	170.7	South-east
CLOTHING MFRS. &/OR W'SALERS —KNITTED GOODS	Susan Parsons,	2 Foveaux St.,NSW	Address	170.7	South-east
CLOTHING MFRS. &/OR W'SALERS —KNITTED GOODS	Tem-Tex Shirts,	2 Foveaux St.,NSW	Address	170.7	South-east

Activity	Name	Address	Positional accuracy	Distance (m)	Direction
CLOTHING MFRS. &/OR W'SALERS —LADIES' COATS & COSTUMES	Parsons & Co. Pty. Ltd.,	2 Foveaux St.,NSW	Address	170.7	South-east
CLOTHING MFRS. &/OR W'SALERS —LADIES' COATS & COSTUMES	Susan Parsons,	2 Foveaux St.,NSW	Address	170.7	South-east
CLOTHING MFRS. &/OR W'SALERS —LADIES' SKIRTS	Parsons & Co. Pty. Ltd.,	2 Foveaux St.,NSW	Address	170.7	South-east
CLOTHING MFRS. &/OR W'SALERS —SHIRT &/OR PYJAMA	Hathaway Shirt Co. Pty. Ltd.,	2 Foveaux St.,NSW	Address	170.7	South-east
CLOTHING MFRS. &/OR W'SALERS —SHIRT &/OR PYJAMA	Tem-Tex Shirts,	2 Foveaux St.,NSW	Address	170.7	South-east
CLOTHING MFRS. &/OR W'SALERS —SPORTSWEAR	Kramer, T. L.,	2 Foveaux St.,NSW	Address	170.7	South-east
CLOTHING MFRS. &/OR W'SALERS —SPORTSWEAR	Parsons & Co. Pty. Ltd.,	2 Foveaux St.,NSW	Address	170.7	South-east
SPEARFISHING & UNDERWATER EQUIPMENT	Farleighs Pty. Ltd.,	1-15 Foveaux St.,Sydney	Address	171.0	South-east
AMMUNITION & EXPLOSIVES DIST.	Farleighs Pty. Ltd.,	1-15 Foveaux St.,NSW	Address	171.0	South-east
BELTING IMPS. &/OR DIST.	Farleighs Pty. Ltd.,	1-15 Foveaux St.,NSW	Address	171.0	South-east
CANVAS HOSE MFRS. &/OR DIST.	Farleighs Pty. Ltd.,	1-15 Foveaux St.,NSW	Address	171.0	South-east
CANVAS IMPS. &/OR W'SALERS	Farleighs Pty. Ltd.,	1-15 Foveaux St.,NSW	Address	171.0	South-east
MANUFACTURERS' AGENTS	Farleighs Pty. Ltd.,	1-15 Foveaux St.,NSW	Address	171.0	South-east
MOTOR TRIMMERS' SUPPLIES	Farleighs Pty. Ltd.,	1-15 Foveaux St.,NSW	Address	171.0	South-east
TRANSMISSION BELTING MFRS. &/OR DIST.	Farleighs Pty. Ltd.,	1-15 Foveaux St.,NSW	Address	171.0	South-east
TRAVEL GOODS WHOLESALERS	Farleighs Pty. Ltd.,	1-15 Foveaux St.,NSW	Address	171.0	South-east
CLOTHING MFRS. &/OR W'SALERS —SPORTSWEAR	Sports Lady Manufacturing Co. Pty. Ltd.,	11 Randle St.,NSW	Address	174.7	South
PHOTO ENGRAVERS	M. & M. Lithographic Pty. Ltd.,	12 Little Regent St.,NSW	Address	174.9	South-west
PRINTERS—LETTERPRESS	Witton Press,	12 Little Regent St.,NSW	Address	174.9	South-west
PRINTERS—LITHOGRAPHIC (OFFSET)	Witton Press Pty. Ltd.,	12 Little Regent St.,NSW	Address	174.9	South-west
STEREOTYPES—METAL, PLASTIC, RUBBER	Middleton & Moore Pty. Ltd.,	12 Little Regent St.,NSW	Address	174.9	South-west
CLOTHING MFRS. &/OR W'SALERS —GENERAL	Standex Productions Pty. Ltd.,	12 Little Regent St.,NSW	Address	174.9	South-west
CLOTHING MFRS. &/OR W'SALERS —MEN'S & BOYS' WEAR	Standex Productions Pty. Ltd.,	12 Little Regent St.,NSW	Address	174.9	South-west
CLOTHING MFRS. &/OR W'SALERS —SPORTSWEAR	Standex Productions Pty. Ltd.,	12 Little Regent St.,NSW	Address	174.9	South-west
PHOTOGRAPHERS—COMMERCIAL	Miller, D.,	705 George St.,NSW	Address	175.1	North-west
PHOTOGRAPHERS—COMMERCIAL	Nye, A. Studio Pty. Ltd.,	705 George St.,NSW	Address	175.1	North-west
GAS CYLINDER SERVICE	Porta-Gas Pty. Ltd.,	711 George St.,Sydney	Address	175.3	North-west

Activity	Name	Address	Positional accuracy	Distance (m)	Direction
BOTTLED GAS SUPPLIERS	PORTA-GASPTY LTD	711 GEORGE ST.,NSW	Address	175.3	North-west
GAS COMPANIES	Porta-Gas Pty. Ltd.,	711 George St.,NSW	Address	175.3	North-west
GAS WORKS EQUIPMENT MFRS. &/OR SUPPLIERS	Porta-Gas Pty. Ltd.,	711 George St.,NSW	Address	175.3	North-west
GASES—INDUSTRIAL—MFRS.	Porta-Gas Pty. Ltd.,	711 George St.,NSW	Address	175.3	North-west
WELDING EQUIPMENT & SUPPLIES MFRS. &/OR DIST	Porta-Gas Pty. Ltd.,	711 George St.,NSW	Address	175.3	North-west
BUILDERS' SUPPLIERS	Hoadley's Kitchen Cupboards Pty. Ltd.,	867 George St.,NSW	Address	175.5	West
FURNITURE—KITCHEN UNITS & CABINETS—MANUFACTURERS &/OR WHOLESALERS	Hoadley's Kitchen Cupboards Pty. Ltd.,	867 George St.,NSW	Address	175.5	West
PAINT, VARNISH, OILS/COLOUR MERCHANTS	Hoadley's Kitchen Cupboards Pty. Ltd.,	867 George St.,NSW	Address	175.5	West
PAINTERS' SUPPLIES/REQUISITES	Hoadley's Hardware Pty. Ltd.,	867 George St.,NSW	Address	175.5	West
TIMBER MERCHANTS	Hoadleys Kitchen Cupboards Pty. Ltd.,	867 George St.,NSW	Address	175.5	West
HARDWARE DEALERS/IRONMONGERS CITY OF SYDNEY	Hoadley's Kitchen Cupboards Pty. Ltd.,	867 George St.,NSW	Address	175.5	West
STAINLESS STEEL MANUFACTURERS &/OR SUPPLIERS	Hoadleys Kitchen Cupboards Pty. Ltd.,	867 George St.,NSW	Address	175.5	West
GUNSMITHS	H.&R. Sport Centre Pty. Ltd.,	758 George St.,NSW	Address	176.4	North
GUNSMITHS	Hochstadt, J.,	758 George St.,NSW	Address	176.4	North
GUNSMITHS' SUPPLIES	H.&R. Sport Centre Pty. Ltd.,	758 George St.,NSW	Address	176.4	North
TOOL DEALERS—RETAIL	Hochstadt, J. H. & Rosenwald Pty. Ltd.,	758A George St.,NSW	Address	176.4	North
POULTRY FOOD MFRS./DIST.	Moroney 4c Fleming Pty. Ltd.,	81-83 Quay St.,NSW	Address	180.3	North-west
PRODUCE MERCH.—W'SALE	Moroney & Fleming Pty. Ltd.,	81-83 Quay St.,NSW	Address	180.3	North-west
STOCK FOODS MANUFACTURERS &/OR DISTRIBUTORS	Moroney & Fleming Pty. Ltd.,	81-83 Quay St.,NSW	Address	180.3	North-west
MOTOR ACCESSORIES/DEALERS	Ampol City Service Station,	242 Elizabeth St.,NSW	Address	182.5	North-east
MOTOR SERVICE STATIONS—PETROL, OIL, Etc. CITY OF SYDNEY	Ampol Service Station,	242 Elizabeth St.,NSW	Address	182.5	North-east
CUSHION MFRS. &/OR W'SALERS	Jewel Enterprises Pty. Ltd.,	16 Foveaux St.,Sydney	Address	182.8	South-east
CUSHION MFRS. &/OR W'SALERS	Jewel Quilts Pty. Ltd.,	16 Foveaux St.,Sydney	Address	182.8	South-east
QUILT MFRS./WHOLESALERS	Jewel Quilts Pty. Ltd.,	16 Foveaux St.,NSW	Address	182.8	South-east
CAMPING & HIKERS EQUIPMENT- SUPPLIERS &/OR HIRERS	Stoliar Bros.,	754 George St.,NSW	Address	183.0	North
CAMPING EQUIPMENT MFRS.	Stoliar Bros.,	754 George St.,NSW	Address	183.0	North
BOND & FREE STORES	Sydney Cold Stores,	702 Harris St.,Ultimo	Address	184.9	West

Activity	Name	Address	Positional accuracy	Distance (m)	Direction
COLD STORES	Sydney Cold Stores Ltd.,	702 Harris St.,Ultimo	Address	184.9	West
MOTOR PARKING STATIONS	Glaciarium Car Park,	702 Harris St.,Ultimo	Address	184.9	West
COLD STORES	THE SYDNEY COLD STORES LIMITED	702-730 HARRIS STREET,ULTIMO	Address	185.0	West
FOODS—FROZEN—SPECIALISTS	Australian Food Distributors Pty. Ltd.,	726 Harris St.,Ultimo	Address	185.3	West
SHIPPING PROVIDORES	Australian Food Distributors Pty. Ltd.	726 Harris St.,Ultimo	Address	185.3	West
RADIO &/OR RADIOGRAM MFRS.	Radio Despatch Service Pty. Ltd.,	869 George St.,NSW	Address	185.3	West
RADIO &/OR T.V. COMPONENT PARTS DEALERS	Radio Despatch Service Pty. Ltd.,	869 George St.,NSW	Address	185.3	West
RADIO &/OR TELEVISION COMPONENT PARTS MFRS.	Radio Despatch Service Pty. Ltd.,	869 George St.,NSW	Address	185.3	West
RADIO &/OR TELEVISION SALES & SERVICEMEN CITY OF SYDNEY	Radio Despatch Service Pty. Ltd ,	869 George St.,NSW	Address	185.3	West
FOUNDATION GARMENTS	Slenderline Corset Company,	928 George St.,NSW	Address	185.8	South-west
DENTAL SUPPLIES & EQUIP.	Matthey Garrett Pty. Ltd.,	824 George St.,Sydney	Address	188.1	South-west
ASSAYERS	Garrat, Davidson & Matthew Pty. Ltd.,	824 George St.,NSW	Address	188.1	South-west
ASSAYERS	Matthey Garrett Pty. Ltd.,	824 George St. & Branch,NSW	Address	188.1	South-west
CHEMISTS—ANALYTICAL	Garratt, Davidson & Matthew Pty. Ltd.,	824 George St.,NSW	Address	188.1	South-west
CLOTHING MFRS. &/OR W'SALERS —UNDERWEAR	Maxwell Styles Pty. Ltd.,	822 George St.,NSW	Address	188.1	South-west
ELECTROPLATERS' SUPPLIES	Matthey, Garrett Pty. Ltd.,	824 George St.,NSW	Address	188.1	South-west
FLUX MANUFACTURERS	Matthey Garrett Pty. Ltd.,	824 George St.,NSW	Address	188.1	South-west
MANUFACTURERS' AGENTS	Douglas Distributors Pty. Ltd.,	822 George St.,NSW	Address	188.1	South-west
METAL REFINERS	Matthey Garrett Pty. Ltd.,	824 George St.,NSW	Address	188.1	South-west
METALLURGISTS	Garratt Davidson & Matthew Pty. Ltd.,	824 George St.,NSW	Address	188.1	South-west
PAINT, VARNISH, OILS/COLOUR MERCHANTS	Hoadley's Hardware Pty. Ltd.,	822 George St.,NSW	Address	188.1	South-west
CLOTHING MFRS. &/OR W'SALERS —GENERAL	Darby Clothing Pty. Ltd.,	822 George St.,NSW	Address	188.1	South-west
CLOTHING MFRS. &/OR W'SALERS —GENERAL	Monro Manufacturing Co.,	822 George St.,NSW	Address	188.1	South-west
CLOTHING MFRS. &/OR W'SALERS —LADIES' COATS & COSTUMES	Maxwell Styles Pty. Ltd.,	822 George St.,NSW	Address	188.1	South-west
CLOTHING MFRS. & W'SALERS— MATERNITY WEAR	Monro Manufacturing Co.,	822 George St.,NSW	Address	188.1	South-west
CLOTHING MFRS. &/OR W'SALERS —MEN'S &BOYS' WEAR	Darby Clothing Pty. Ltd.,	822 George St.,NSW	Address	188.1	South-west
CLOTHING MFRS. &/OR W'SALERS —MEN'S &BOYS' WEAR	Melina Manufacturing Co. Pty. Ltd.,	822 George St. & Branch,NSW	Address	188.1	South-west

Activity	Name	Address	Positional accuracy	Distance (m)	Direction
CLOTHING MFRS. &/OR W'SALERS —SHIRT &/OR PYJAMA	Melina Manufacturing Co. Pty. Ltd.,	822 George St. & Branch,NSW	Address	188.1	South-west
FOOD PROCESSORS/PACKERS	Anderson Processed Foods Pty. Ltd.,	17 Randle St.,NSW	Address	193.6	South
MEAT EXPORTERS	Anderson Meat Packing Co. Pty. Ltd.,	17 Randle St.,NSW	Address	193.6	South
SKIN/HIDE EXPORTERS	Anderson Meat Packing Co. Pty. Ltd.,	17 Randle St.,NSW	Address	193.6	South
SKIN/HIDE MERCHANTS	Anderson Meat Packing Co. Pty. Ltd.,	17 Randle St.,NSW	Address	193.6	South
SMALLGOODS MANUFACTURERS &/OR WHOLESALERS	Anderson Processed Foods Pty. Ltd.,	17 Randle St.,NSW	Address	193.6	South
FURNITURE—PERIOD—MFRS. &/OR WHOLESALERS	Lumiere Pty. Ltd.,	7 Albion St.,NSW	Address	196.0	North-east
RUBBER STAMP MFRS.	Solomon, N. Pty. Ltd.,	750 George St.,Haymarket	Address	198.2	North
PHOTOGRAPHERS—CANDID	Leicamat Photographers,	360 Elizabeth St.,Surry Hills	Address	198.8	South-east
PRINTERS—LETTERPRESS	Haymarket Printing Co.,	750A George St.,NSW	Address	199.3	North
MIXED BUSINESSES	Agapltos, J.,	Elizabeth St.,Surry Hills	Street		South-east
ANIMAL & BIRD FOOD SUPPLIES	Austen, George and Co.,	Parker St.,NSW	Street		North
CAFE EQUIPMENT & SUPPLIES	A.P.M. Trading Co. Pty. Ltd.,	IS Barlow St.,NSW	Street		North
CHEMISTS—PHARMACEUTICAL	Central Railway Pharmacy,	Suburban Concourse,Central Railway Station	Street		Onsite
DAIRY PRODUCE MERCHANTS	Producers' Co-operative Distributing Society Ltd.,	Valentine & Quay Sts.,Sydney	Street		North-west
FOUNDATION GARMENTS	Figurette Pty. Ltd. (Tailored),	The Block. 929-928 George St.,NSW	Street		South-west
CLOTHING MFRS. &/OR W'SALERS —DRESSING GOWNS	Patrice Creations Pty. Ltd.,	Rawson Pl.,NSW	Street		North-west
HARDWARE DEALERS/IRONMONGERS CITY OF SYDNEY	King, D. Pty. Ltd.,	Cnr. George&Quay Sts.,NSW	Street		North-west
MOTOR GARAGES/ENGINEERS RIVERTONE	Knights Service Station,	Garfield Rd. (Past Hotel. South Side Of Railway),NSW	Street		Onsite
Surgical Supplies	Gelling M T Sister Pty Ltd	841 Pitt Street,Sydney,NSW	Address	35.9	North-west
Leather & Grindery Supplies	Westheimer I Pty Ltd	804 George Street,Sydney,NSW	Address	73.4	North-west
Guns & Gunsmiths	Smith's Sports Store Pty Ltd	773 George Street,Sydney,NSW	Address	88.0	North-west
Guns & Gunsmiths	Smith's Sports Store Pty Ltd	773 George Street,Sydney	Address	88.0	North-west
Guns & Gunsmiths	Smith's Sports Store Pty Ltd	773 George Street,Sydney,NSW	Address	88.0	North-west
Guns & Gunsmiths	H. & R. Sports Centre Pty. Ltd.	758 George,Sydney,NSW	Address	177.0	North
Ham & Bacon Curers	Anderson Processed Foods Pty. Ltd.	17 Randle,Sydney,NSW	Address	193.7	South
Ham & Bacon Curers	Anderson Processed Foods Pty. Ltd.	17 Randle,Sydney,NSW	Address	193.7	South

Activity	Name	Address	Positional accuracy	Distance (m)	Direction
Carriers Light	Parcels Office	Central Station,Sydney,NSW	Place	0.0	Onsite
Jewellers-Mfrg. &/or W'sale	Turner D	478 Pitt Street,Sydney,NSW	Address	3.1	North-west
Umbrellas & Walking Sticks-Mfrs. &/or W'salers	Kymos Umbrella co Pty Ltd	482 Pitt Street,Sydney,NSW	Address	3.4	North-west
Gas Suppliers	Australian Gas Light Company	472 Pitt Street,Sydney,NSW	Address	5.1	North-west
Sporting Goods-Mfrs. &/or Wholesalers	O'Doherty A B	484 Pitt Street,Sydney,NSW	Address	5.3	North-west
Carpets & Linoleums - Mfrs &/or W'salers	Polatex Carpets	468 Pitt Street,Sydney,NSW	Address	16.9	North-west
Textile Merchants &/or Mills	Ryterski D	501 Pitt Street,sydney,NSW	Address	18.3	North-west
Clothing-Shirt, Collar & Pyjama Mfrs. &/or Wholesalers	Pattern Shirt Co	501 Pitt Street,Sydney,NSW	Address	18.3	North-west
Motor Accessories-Mfrs. &/or W'salers	Mahler Motors	464 Pitt Street,Sydney,NSW	Address	28.9	North
Thermostats	International Thermostat Co	11 Rawson Place,Sydney,NSW	Address	33.9	North-west
Refrigeration Equipment-Mfrs. &/or Wholesalers	Refrigeration Supplies Pty Ltd	11 Rawson Place,Sydney,NSW	Address	33.9	North-west
Textile Merchants &/or Mills	Anchard's Pty Ltd	462 Pitt Street,Sydney,NSW	Address	36.3	North
Staioners-Mfrg. &/or Wholesale	A.K.A. Office Supply Co Pty Ltd	812 George Street,Sydney,NSW	Address	41.0	North-west
Steel Shelving & Steel Cupboards	A.K.A. Office Supply Co Pty Ltd	812 George Street,Sydney,NSW	Address	41.0	North-west
Publishers	Anzea Publishers Ltd	1 Lee Street,Sydney,NSW	Address	42.3	South-west
Sewing Machines-Industrial	Kellog's Sewing Machine Co Pty Ltd	458 Pitt Street,Sydney,NSW	Address	50.5	North
Chemists-Consulting &/or Industrial	Sommer John & Associates	Daking House, Pawson Place,Sydney,NSW	Place	50.6	North-west
Furniture Mfrs. &/or W'salers	Cheng Desmond & Co	Daking House , Rawson Place,Sydney,NSW	Place	50.6	North-west
Machinery-Textile	Potter & Holmes Pty Ltd	Daking House, Rawson Place,Sydney,NSW	Place	50.6	North-west
Softgoods Mfrs. &/or Wholesalers	Reid L W Pty Ltd	Daking House, Rawson Place,Sydney,NSW	Place	50.6	North-west
Clothing-Glove Mfrs. &/or W'salers	Busy-Hands Products	Daking House, Rawson Place,Sydney,NSW	Place	50.6	North-west
Clothing-Men's & Boys' Wear Mfrs. &/or Wholesalers	Reid L W Pty Ltd	Daking House, Rawson Place,Sydney,NSW	Place	50.6	North-west
Building Materials - Secondhand	Williams Demolitions Pty Ltd	Daking House, Rawson Place,Sydney,NSW	Place	50.6	North-west
Exporters	O'Brien Bros	7 Rawson Place,Sydney,NSW	Address	52.0	North-west
Materials Handling Equipment	Mechanical Hiring Services Pty Ltd	7 Rawson Place,Sydney,NSW	Address	52.0	North-west
Restaurant Equipment & Supplies	A.P.M. Trading Co Pty Ltd	5 Rawson Place,Sydney,NSW	Address	52.0	North-west
Restaurant Equipment & Supplies	La Carimali Pty Ltd	5 Rawson Place,Sydney,NSW	Address	52.0	North-west
Clothing-Men's & Boys' Wear Mfrs. &/or Wholesalers	Sparks D&Co	7 Rawson Place,Sydney,NSW	Address	52.0	North-west
Wallpapers & Wallcoverings-Mfrs. &/or W'salers	Tetra Progress Co Pty Ltd	5 Rawson Place,Sydney,NSW	Address	52.0	North-west

Activity	Name	Address	Positional accuracy	Distance (m)	Direction
Cleaning Compounds - Household &/or Industrial	Pharmaton Chemical Co Pty Ltd	5 Rawson Place,Sydney,NSW	Address	52.0	North-west
Carpets & Linoleums - Mfrs &/or W'salers	Coppolak Trading Co	454 Pitt Street,sydney,NSW	Address	62.4	North
Fruit & Vegetable Merchants	Lockarth H C Pty Ltd	3 Store Street,Ultimo,NSW	Address	65.3	North-west
Clothing-Uniforms-Mfrs. &/or Wholesalers	Segrave Pty Ltd	810 George Street,Sydney,NSW	Address	65.5	North-west
Advertising-General	Genelex & Assets Advertising Agencies	787 George Street,Sydney,NSW	Address	70.9	North-west
Display & Exhibition Equipment & Supplies	Burrows R G & Co	787 George Street,Sydney,NSW	Address	70.9	North-west
Jewellers-Mfrg. &/or W'sale	Blakey J	793 George Street,Sydney,NSW	Address	76.7	North-west
Artists-Commercial	Scholer Paul	802 George Street,Sydney,NSW	Address	79.2	North-west
Printers - Screen	Hill & McMillan	802 George Street,Sydney,NSW	Address	79.2	North-west
Printers - Letterpress	Burton A	452 pitt Street,Sydney,NSW	Address	80.1	North-east
Publishers	Ingos Pty Ltd	Daking House,Rawson Place,NSW	Place	81.7	North-west
Merchants-General	Leo Trading Co	779 George Street,Sydney,NSW	Address	83.4	North-west
Manufacturers	Pitt F	491 Pitt Street,Sydney,NSW	Address	85.4	North
Printers - Letterpress	Koala Instant Printing Pty Ltd	825 George Street,Sydney,NSW	Address	87.3	North-west
Printers - Small Offset	Koala Instant Printing Pty Ltd	825 George Street,Sydney,NSW	Address	87.3	North-west
Fruit & Vegetable Merchants	Holmes J Pty Ltd	20 Quay Street,Sydney,NSW	Address	88.7	North-west
Guns & Gunsmiths	Smith's Sports Store Pty Ltd	773 George Street,Sydney,NSW	Address	90.4	North-west
Sporting Goods-Mfrs. &/or Wholesalers	Mick Smith Pty Ltd	773 George Street,Sydney,NSW	Address	90.4	North-west
Fruit Agents-Country Orders	Yee Harry	24 Quay Street,Sydney,NSW	Address	92.2	North-west
Fruit & Vegetable Merchants	Banana Grovers Distributors Ltd	22 Quay Street,Sydney,NSW	Address	92.2	North-west
Fruit & Vegetable Merchants	N & A Fruit Distributors Pty Ltd The	40 Quay Street,Sydney,NSW	Address	92.2	North-west
Produce Merchants-Wholesale	Bott H T & Co Pty Ltd	26 Quay Street, City Markets,Sydney,NSW	Address	92.2	North-west
Guns & Gunsmiths	Colonial Gun Shop	16b Quay Street,Sydney,NSW	Address	103.9	North-west
Guns & Gunsmiths	Petzl H	16b Quay Street,Sydney,NSW	Address	103.9	North-west
Diaries-Mfrs. &/or W'salers	Coral De Luxe Diaries - Coral Plastics Pty Ltd	193 Hay Street,Sydney,NSW	Address	114.8	North-east
Staioners-Mfrg. &/or Wholesale	Coral Plastics Pty Ltd	193 Hay Street,Sydney,NSW	Address	114.8	North-east
Clothing-Ladies' Suit Mfrs. &/or W'salers	Alfas Fashions	193 Hay Street,Sydney,NSW	Address	114.8	North-east
Clothing-Men's & Boys' Wear Mfrs. &/or Wholesalers	Aeroplane Clothing Manufacturing Co	193 Hay Street,Sydney,NSW	Address	114.8	North-east
Plastics-Products	Coral Plastics Pty Ltd	193 Hay Street,Sydney,NSW	Address	114.8	North-east
Photo Finishing	Vincze G Photographic Co	308 Elizabeth Street,Surry Hills,NSW	Address	121.3	South-east

Activity	Name	Address	Positional accuracy	Distance (m)	Direction
Clothing-Overalls-Mfrs. &/or Wholesalers	Johnson's Overalls Pty Ltd	739 George Street,Sydney,NSW	Address	130.1	North-west
Restaurant Equipment & Supplies	Johnson's Overalls Pty Ltd	739 George Street,Sydney,NSW	Address	130.1	North-west
Clothing-Uniforms-Mfrs. &/or Wholesalers	Johnson's Overalls Pty Ltd	739 George Street,Sydney,NSW	Address	130.1	North-west
Clothing-Dress Mfrs. &/or W'salers	Bel Ayre Clothing	841 George Street,Sydney,NSW	Address	131.4	West
Clothing-Dress Mfrs. &/or W'salers	Leesa Fashions	841 George Street,Sydney,NSW	Address	131.4	West
Clothing-Dress Mfrs. &/or W'salers	Lucele Frocks Pty Ltd	841 George Street,Sydney,NSW	Address	131.4	West
Clothing-Dress Mfrs. &/or W'salers	Rhubarbs	841 George Street,Sydney,NSW	Address	131.4	West
Clothing-Dress Mfrs. &/or W'salers	Twin Models	841 George Street,Sydney,NSW	Address	131.4	West
Curtains-Mfrs. &/or Wholesalers	Peterson R&Co	841 George Street,Sydney,NSW	Address	131.4	West
Tailors-Manufacturing	Kingstyle Tailoring	841 George Street,Sydney,NSW	Address	131.4	West
Time Recording Clocks	Chown & Power Pty Ltd	841 George Street,Sydney,NSW	Address	131.4	West
Printers - Letterpress	Hiley W	841 George Street,Sydney,NSW	Address	131.4	West
Clothing-Children's Wear Mfrs. &/or W'salers	Tom Pty Ltd	841 George Street,Sydney,NSW	Address	131.4	West
Clothing-Sportswear-Men's-Mfrs. &/or Wholesalers	Pollo Casual & Sportswear	841 George Street,Sydney,NSW	Address	131.4	West
Clothing-Sportswear-Men's-Mfrs. &/or Wholesalers	Valiant Clothing Manufacturing & Distributing Co	841 George Street,Sydney,NSW	Address	131.4	West
Clothing-Sportswear-Women's- Mfrs. &/or Wholesalers	Edgell Kirkwood Pty Ltd	841 George Street,Sydney,NSW	Address	131.4	West
Clothing-Sportswear-Women's- Mfrs. &/or Wholesalers	Leesa Fashions	841 George Street,Sydney,NSW	Address	131.4	West
Clothing-Sportswear-Women's- Mfrs. &/or Wholesalers	Sandy Shaw Pty Ltd	841 George Street,Sydney,NSW	Address	131.4	West
Clothing-Sportswear-Women's- Mfrs. &/or Wholesalers	Tom Pty Ltd	841 George Street,Sydney,NSW	Address	131.4	West
Knitting Wool Mfrs. &/or W'salers	Panda Yarns Pty Ltd	841 George Street,Sydney,NSW	Address	131.4	West
Clothing-Maternity Wear Mfrs. &/or Wholesalers	Megg Maternity Wear Pty Ltd	11 Randle Lane,Surry Hills,NSW	Address	138.0	South-east
Clothing-Sportswear-Men's-Mfrs. &/or Wholesalers	Roland Clothing Co Pty Ltd	772 George Street,Sydney,NSW	Address	139.2	North
Jewellery-Artificial-Mfrs. &/or W'salers	Spiers & Sons	772 George Street,Haymarket,NSW	Address	139.2	North
Clothing-Dress Mfrs. &/or W'salers	American Accent	342 Elizabeth Street,Surry Hills,NSW	Address	146.9	South-east
Clothing-Dress Mfrs. &/or W'salers	Bookallil N Pty Ltd	342 Elizabeth Street,Surry Hills,NSW	Address	146.9	South-east
Clothing-Dress Mfrs. &/or W'salers	Gasworks Clothing Factory	342 Elizabeth Street,Sydney,NSW	Address	146.9	South-east
Manufacturers	Dial One	342 Elizabeth Street,Sydney,NSW	Address	146.9	South-east
Textile Merchants &/or Mills	Toby Ray Pty Ltd	342 Elizabeth Street,Sydney,NSW	Address	146.9	South-east

Activity	Name	Address	Positional accuracy	Distance (m)	Direction
Clothing-Belts-Apparel-Mfrs. &/or W'salers	Glasser M	342 Elizabeth Street,Sydney,NSW	Address	146.9	South-east
Clothing-Children's Wear Mfrs. &/or W'salers	Hadall & Co Pty Ltd	342 Elizabeth Street,Sydney,NSW	Address	146.9	South-east
Clothing-Men's & Boys' Wear Mfrs. &/or Wholesalers	Gulliver Clothing Co Pty Ltd	342 Elizabeth Street,Sydney,NSW	Address	146.9	South-east
Clothing-Men's & Boys' Wear Mfrs. &/or Wholesalers	Trojan Slacks	342 Elizabeth Street,Sydney,NSW	Address	146.9	South-east
Artists-Commercial	Artfield Pty Ltd	260 Elizabeth Street,Sydney,NSW	Address	147.5	North-east
Gas Burners &/or Equipment	Australian Gas Light Co The	477 Pitt Street,Sydney,NSW	Address	149.5	North
Hotel & Restaurant Cooking Equipment	Australian Gas Light co The	477 Pitt Street,Sydney,NSW	Address	149.5	North
Advertising-Outdoor Posters	M&R Cabinet Signs Pty Ltd	23 Parker Street,Haymarket,NSW	Address	150.2	North
Staioners-Mfrg. &/or Wholesale	McCauley Associates	7 Parker Street,Haymarket,NSW	Address	150.2	North
Printers - Small Offset	McCauley Associates	7 Parker Street,Haymarket,NSW	Address	150.2	North
Clothing-Men's & Boys' Wear Mfrs. &/or Wholesalers	B&M Tailoring Pty Ltd	469 Pitt Street,Sydney,NSW	Address	152.2	North
Clothing-Dress Mfrs. &/or W'salers	Clothes Horse Pty Ltd	818 George Street,Sydney,NSW	Address	159.1	South-west
Clothing-Millinery Mfrs. &/or Wholesalers	Hawcroft E Mfg Pty Ltd	9 Kippax Street,Sydney,NSW	Address	161.1	South-east
Printers - Letterpress	Elgood & Son Pty Ltd	9 Kippax Street,Sydney,NSW	Address	161.1	South-east
Printers - Small Offset	Designtype	9 Kippax Street,Surry Hills,NSW	Address	161.1	South-east
Electrical Accessories - Mfrs &/or W'salers	Wadey Walter & Co Pty Ltd	6 Little Regent Street,Sydney,NSW	Address	161.5	South-west
Motor Panel Beaters	Broadway Car Repairs	6 Little Regent Street,Broadway,NSW	Address	161.5	South-west
Printers - Letterpress	M&V Printing	344 Elizabeth Street,Sydney,NSW	Address	166.3	South-east
Saddlers' Ironmongers	Michaelis Bayley Trading	1 Foveaux Street,Sydney,NSW	Address	167.4	South-east
Guns & Gunsmiths	Michaelis Bayley Trading	1 Foveaux Street,Sydney,NSW	Address	167.4	South-east
Sporting Goods-Mfrs. &/or Wholesalers	Michaelis Bayley Trading	1 Foveaux Street,Sydney,NSW	Address	167.4	South-east
Travelling Goods-Mfrs. &/or Wholesalers	Michaelis Bayley Trading	1 Foveaux Street,Sydney,NSW	Address	167.4	South-east
Milk Products	The Nestle co (Aust) Ltd	17 Foveaux Street,Sydney,NSW	Address	170.3	South-east
Milk Products	Tongala Milk Products Pty Ltd	17 Foveaux Street,Sydney,NSW	Address	170.3	South-east
Chocolate & Cocoa Mfrs.	Nestle Co Ltd The	17 Foveaux Street,Sydney,NSW	Address	170.3	South-east
Clothing-Dress Mfrs. &/or W'salers	Carosa Pty Ltd	2 Foveaux Street,Surry Hills,NSW	Address	170.7	South-east
Clothing-Dress Mfrs. &/or W'salers	Claire Miller Pty Ltd	2 Foveaux Street,Sydney,NSW	Address	170.7	South-east
Clothing-Dress Mfrs. &/or W'salers	Lizette - Claire Miller Pty Ltd	2 Foveaux Street,Sydney,NSW	Address	170.7	South-east
Clothing-Dress Mfrs. &/or W'salers	Spring Fashions Pty Ltd	2 Foveaux Street,Surry Hills,NSW	Address	170.7	South-east
Knitwear Mfrs. &/or W'salers	Adom	3rd Floor, 2 Foveaux Street,Sydney,NSW	Address	170.7	South-east

Activity	Name	Address	Positional accuracy	Distance (m)	Direction
Knitwear Mfrs. &/or W'salers	Moda (Australia) Pty Ltd	2 Foveaux Street,Sydney,NSW	Address	170.7	South-east
Manufacturers	Farah Fashions Pty Ltd	2 Foveaux Street,Surry Hills,NSW	Address	170.7	South-east
Photo Engravers	Harris F A Engraving Co Pty Ltd	2 Foveaux Street,Sydney,NSW	Address	170.7	South-east
Textile Merchants &/or Mills	HR Fabrics	2 Foveaux Street,Surry Hills,NSW	Address	170.7	South-east
Clothing-Men's & Boys' Wear Mfrs. &/or Wholesalers	Tem-Tex Shirts Pty Ltd	2 Foveaux Street,Sydney,NSW	Address	170.7	South-east
Clothing-Shirt, Collar & Pyjama Mfrs. &/or Wholesalers	Cavalier Shirtmaker Co	2 Foveaux Street,Sydney,NSW	Address	170.7	South-east
Clothing-Shirt, Collar & Pyjama Mfrs. &/or Wholesalers	Fabiani Shirts	2 Foveaux Street,Sydney,NSW	Address	170.7	South-east
Clothing-Shirt, Collar & Pyjama Mfrs. &/or Wholesalers	Hathaway Shirts Co Pty Ltd	2 Foveaux Street,Sydney,NSW	Address	170.7	South-east
Clothing-Shirt, Collar & Pyjama Mfrs. &/or Wholesalers	Tem-Tex Shirts Pty Ltd	2 Foveaux Street,Sydney,NSW	Address	170.7	South-east
Clothing-Shirt, Collar & Pyjama Mfrs. &/or Wholesalers	Tiffany Shirt Mfrg Pty Ltd	2 Foveaux Street,Sydney,NSW	Address	170.7	South-east
Clothing-Sportswear-Men's-Mfrs. &/or Wholesalers	Hathaway Shirts Co Pty Ltd	2 Foveaux Street,Sydney,NSW	Address	170.7	South-east
Clothing-Sportswear-Women's- Mfrs. &/or Wholesalers	Is-A-Bella Fashions	2 Foveaux Street,Surry Hills,NSW	Address	170.7	South-east
Clothing-Sportswear-Women's- Mfrs. &/or Wholesalers	R.T. Fashions	2 Foveaux Street,Surry Hills,NSW	Address	170.7	South-east
Clothing-Dress Mfrs. &/or W'salers	European Fashions & Co	11 Randle Street,Surry Hills,NSW	Address	174.7	South
Clothing-Dress Mfrs. &/or W'salers	Slimline Fashions	12 Little Regent Street,Sydney,NSW	Address	174.9	South-west
Folding Machines	Faltex Folding Machines - Graphic Imports Pty Ltd	12 Little regent Street,Sydney,NSW	Address	174.9	South-west
Machinery-Printing	Graphic Imports Pty Ltd	12 Little Regent Street,Sydney,NSW	Address	174.9	South-west
Mailing Machines &/or Equipment	Graphic Imports Pty Ltd	12 Little Regent Street,Sydney,NSW	Address	174.9	South-west
Printers - Lithographic	Witton Press Pty Ltd	12 Little Regent Street,Sydney,NSW	Address	174.9	South-west
Textile Merchants &/or Mills	Du'Kiss Smart Fabrics Pty Ltd	12 Little Regent Street,Sydney,NSW	Address	174.9	South-west
Printers - Small Offset	Witton Press Pty Ltd	12 Little Regent Street,Sydney,NSW	Address	174.9	South-west
Film Producers &/or Laboratories	Telesound Pty Ltd	705 George Street,Sydney,NSW	Address	175.1	North-west
Gas Burners &/or Equipment	Porta-Gas Pty Ltd	711 George Street,Sydney,NSW	Address	175.3	North-west
Poultry Supplies	Porta-Gas Pty Ltd	711 George Street,Sydney,NSW	Address	175.3	North-west
Gas Suppliers	Porta-Gas Pty Ltd	711 George Street,Sydney,NSW	Address	175.3	North-west
Guns & Gunsmiths	H & R Sports Centre Pty Ltd	758 George Street,Sydney,NSW	Address	176.4	North

Activity	Name	Address	Positional accuracy	Distance (m)	Direction
Clothing-Sportswear-Women's- Mfrs. &/or Wholesalers	Playwear Pty Ltd	14 Kippax Street, Surry Hills, NSW	Address	181.3	South-east
Photographic Colour Processing	Bond Colour (Sydney) Pty Ltd	703 George Street, Sydney, NSW	Address	181.4	North-west
Photo Finishing	Bond Colour Pty Ltd	703 George Street, Sydney, NSW	Address	181.4	North-west
Clothing-Dress Mfrs. &/or W'salers	Gaida Jack	16 Foveaux Street, Sydney, NSW	Address	182.8	South-east
Fish-W'sale	Australian Food Distributors Pty Ltd	702 Harris Street, Ultimo, NSW	Address	184.9	West
Meat Exporters	Laga Meat Industries	702 Harris Street, Ultimo, NSW	Address	184.9	West
Storage-Cold	Sydney Cold Stores Ltd The	702 Harris Street, Ultimo, NSW	Address	184.9	West
Carriers Heavy	Traynor Paul	702 Harris, Ultimo, NSW	Address	184.9	West
Exporters	Hutchison S & Co Pty Ltd	Rear 702 Harris Street, Ultimo, NSW	Address	184.9	West
Meat Exporters	Hutchison S & Co Pty Ltd	Rear 702 Harris Street, Ultimo, NSW	Address	184.9	West
Frozen Foods-Mfrs. &/or W'salers	Australian Food Distributors Pty Ltd	702 Harris Street, Ultimo, NSW	Address	184.9	West
Frozen Foods-Mfrs. &/or W'salers	Simonson S & Co Pty Ltd	702 Harris Street, Sydney, NSW	Address	184.9	West
Fish-W'sale	A F D - Australian Food Distributors Pty Ltd	726 Harris Street, Broadway, NSW	Address	185.3	West
Radio Distributors-Wholesale	Radio Despatch Service	869 George Street, Sydney, NSW	Address	185.3	West
Display & Exhibition Equipment & Supplies	Frank's Displays & Shop Fittings	463 Pitt Street, Sydney, NSW	Address	186.7	North
Racks & Stands	Frank's Displays & Shop Fittings	463 Pitt Street, Sydney, NSW	Address	186.7	North
Shop & Office Fitters	Frank's Displays & Shop Fittings	463 Pitt Street, Sydney, NSW	Address	186.7	North
Clothing-Dress Mfrs. &/or W'salers	Maxwell Styles Pty Ltd	822 George Street, Sydney, NSW	Address	188.1	South-west
Clothing-Ladies' Suit Mfrs. &/or W'salers	Maxwell Styles Pty Ltd	822 George Street, Sydney, NSW	Address	188.1	South-west
Clothing-Men's & Boys' Wear Mfrs. &/or Wholesalers	Darby Clothing Co	822 George Street, Sydney, NSW	Address	188.1	South-west
Clothing-Shirt, Collar & Pyjama Mfrs. &/or Wholesalers	Kent Productions Pty Ltd	822 George Street, Sydney, NSW	Address	188.1	South-west
Jewellery-Artificial-Mfrs. &/or W'salers	Jayson Traurig Bros Pty Ltd	822 George Street, Sydney, NSW	Address	188.1	South-west
Advertising-General	Clover Sound & Music Services Pty Ltd	8 Kippax Street, Surry Hills, NSW	Address	190.3	South-east
Advertising-General	Hertz Walpole Advertising Pty Ltd	8 Kippax Street, Surry Hills, NSW	Address	190.3	South-east
Artists-Commercial	Smith & Julies Pty Ltd	8 Kippax Street, Surry Hills, NSW	Address	190.3	South-east
Clothing-Dress Mfrs. &/or W'salers	Savvy - Emilio's Designs	8 Kippax street, Surry Hills, NSW	Address	190.3	South-east
Hosiery Mfrs. &/or W'salers	Kortex Hosiery Mills	8 Kippax Street, Sydney, NSW	Address	190.3	South-east
Jewellers-Mfrg. &/or W'sale	Joseph Norman P Pty Ltd	8 Kippax Street, Surry Hills, NSW	Address	190.3	South-east
Jewellers-Mfrg. &/or W'sale	Smartset	8 Kippax Street, Surry Hills, NSW	Address	190.3	South-east

Activity	Name	Address	Positional accuracy	Distance (m)	Direction
Clothing-Lingerie & Sleepwear Mfrs. &/or Wholesalers	Abbeline Lingerie Pty Ltd	24 Kippax Street,Surry Hills,NSW	Address	190.3	South-east
Clothing-Sportswear-Women's- Mfrs. &/or Wholesalers	Maggie Walker Pty Ltd	8 Kippax Street,Surry Hills,NSW	Address	190.3	South-east
Breweries	Tooheys Ltd	72 Mary Street,Sydney,NSW	Address	197.9	East
Numbering Machines	Salomon N Pty Ltd	750 George Street,Sydney,NSW	Address	198.2	North
Signs-Advertising	Watson W G & Son	358a Elizabeth Street,Sydney,NSW	Address	199.5	South-east
Signwriters	Watson W G & Son	358a Elizabeth Street,Sydney,NSW	Address	199.5	South-east
Butchers-W'sale	Producers' Co-operative Distributing Society Ltd The	Quarry & Valentine Streets,Sydney,NSW	Street		North-west
Clothing-Dress Mfrs. &/or W'salers	Faust R	Rawson Place,Sydney,NSW	Street		North-west
Clothing-Dress Mfrs. &/or W'salers	Gines Max	Rawson Place,Sydney,NSW	Street		North-west
Fruit Exporters	Producers' Co-Operative Distributing Society Ltd The	Quarry & Valentine Streets,Sydney,NSW	Street		North-west
Publishers	Hachette Australasia Pty Ltd	Rawson Place,Sydney,NSW	Street		North-west
Softgoods Mfrs. &/or Wholesalers	Austris Trading Centre	Rawson Place,Sydney,NSW	Street		North-west
Stationers-Mfrg. &/or Wholesale	Banksia Office Supplies Pty Ltd	George & Barlow Streets,Sydney,NSW	Street		North-west
Textile Merchants &/or Mills	Kartin's Bargain Centre	Rawson Place,Sydney,NSW	Street		North-west
Textile Merchants &/or Mills	Kary Walter & Son	Rawson Place,Sydney,NSW	Street		North-west
Pest Control	Champion Pest Control Services	Rawson Place (Daking House),Sydney,NSW	Street		North-west
Bicycles & Accessories-Mfrs. &/or W'salers	Atom-Imports Pty Ltd	Rawson Place,Sydney,NSW	Street		North-west
Cleaning Contractors-Steam, Pressure, Chemical, Etc	El-Kleen Commercial Cleaners	Rawson Place,Sydney,NSW	Street		North-west
Clothing-Children's Wear Mfrs. &/or W'salers	Cossman R	Rawson Place,Sydney,NSW	Street		North-west
Clothing-Men's & Boys' Wear Mfrs. &/or Wholesalers	Penny B D	Rawson Place,Sydney,NSW	Street		North-west
Clothing-Underclothing Mfrs. &/or Wholesalers	Gorney Samuel	Rawson Place,Sydney,NSW	Street		North-west
Frozen Foods-Mfrs. &/or W'salers	Manettas P & Co Pty Ltd	Corner Thomas & Quay Street,Haymarket,NSW	Street		North-west
Sausage Casing Mfrs.	Wells H K & Co Pty Ltd	Rawson Place,Sydney,NSW	Street		North-west
Building Materials - Secondhand	Dawes Demolitions Pty Ltd	Rawson Place,Sydney,NSW	Street		North-west

1980 Historical Business Data

Activity	Name	Address	Positional accuracy	Distance (m)	Direction
Chemists - Pharmaceutical	Luber L J	Central Railway Station,Sydney,NSW	Place	0.0	Onsite
Messenger Services	Koala Transport	Central Railway,Sydney,NSW	Place	0.0	Onsite

Activity	Name	Address	Positional accuracy	Distance (m)	Direction
Umbrella & Walking Sticks - Mfrs &/or W'salers	Kymos Umbrella Co Pty Ltd	482 Pitt St.,Sydney,NSW	Address	3.4	North-west
Fishing Tackle	O'Doherty A B	484 Pitt St.,Sydney,NSW	Address	5.3	North-west
Carriers - Light	Koala Transport	476 Pitt St.,Sydney,NSW	Address	6.2	North-west
Carriers - Light	Koala Transport Parcel Delivery	476 Pitt St.,Sydney,NSW	Address	6.2	North-west
Clothing - Ladies' Suit Mfrs &/or W'salers	Cappe Fashions Pty Ltd	499a Pitt St.,Sydney,NSW	Address	16.1	North-west
Clothing - Shirt, Collar & Pyjama Mfrs &/or W'salers	Pattern Shirt Co	501 Pitt St.,Sydney,NSW	Address	18.3	North-west
Motor Cycles &/or Accessories	Mahler Motors	464 Pitt St.,Sydney,NSW	Address	28.9	North
Floor Coverings	Camberg Carpets	805 George St.,Sydney,NSW	Address	32.9	North-west
Hotel, Restaurant & Club Supplies	Bristle Crockery (Salgo Steven (Sales) Pty Ltd)	11 Rawson Place,Sydney,NSW	Address	33.9	North-west
Hotel, Restaurant & Club Supplies	Salgo Steven (Sales) Pty Ltd	11 Rawson Place,Sydney,NSW	Address	33.9	North-west
Motel Supplies & Equipment	Salgo Steven (Sales) Pty Ltd	11 Rawson Place,Sydney,NSW	Address	33.9	North-west
Restaurant Equipment & Supplies	Salgo Steven (Sales) Pty Ltd	11 Rawson Place,Sydney,NSW	Address	33.9	North-west
Thermostats	Internation Thermostat Co	11 Rawson Place,Sydney,NSW	Address	33.9	North-west
Clothing - Dress Mfrs. &/or W'salers	Collins E F L	11 Rawson Place,Sydney,NSW	Address	33.9	North-west
Clothing - Dress Mfrs. &/or W'salers	Pearson P	11 Rawson Place,Sydney,NSW	Address	33.9	North-west
Refrigeration Equipment - Mfrs &/or W'salers	Refrigeration Supplies Pty Ltd	11 Rawson Place,Sydney,NSW	Address	33.9	North-west
Office & Business Systems	A K A Office Supply Co Pty Ltd	812 George St.,Sydney,NSW	Address	41.0	North-west
Boat Equipment	K R S Engineering Pty Ltd	460 Pitt St.,Sydney,NSW	Address	41.6	North
Refrigeration - Commercial & Industrial - Retail &/or Service	K R S Engineering Pty Ltd	460 Pitt St.,Sydney,NSW	Address	41.6	North
Refrigeration Engineers	K R S Engineering Pty Ltd	460 Pitt St.,Sydney,NSW	Address	41.6	North
Lighting	Atlanta Products	1 Lee St.,Sydney,NSW	Address	42.3	South-west
Photographers--General	Dory John Photographics	1 Lee St.,Sydney,NSW	Address	42.3	South-west
Chemists - Pharmaceutical	Barnett R N	Railway Square Underpass,Sydney,NSW	Place	44.1	South
Burglar Alarm Systems	Security Supploes	Daking House, Rawson Place,Sydney,NSW	Place	50.6	North-west
Carpet or Lounge Suite Cleaning & Protection	Caine David	Daking House, Rawson Place,Sydney,NSW	Place	50.6	North-west
Filters	Commercial Kitchen Exhaust Pty Ltd	Daking House, Rawson Place,Sydney,NSW	Place	50.6	North-west
Building Materials - Secondhand	Williams Demolitions Pty Ltd	Daking House, Rawson Place,Sydney,NSW	Place	50.6	North-west
Clothing - Blouse Mfrs. &/or W'salers	Weiss B Agencies Pty Ltd	Daking House, Rawson Place,Sydney,NSW	Place	50.6	North-west

Activity	Name	Address	Positional accuracy	Distance (m)	Direction
Church Furniture & Joinery	Church Stores Pty Ltd	7 Rawson Place,Sydney,NSW	Address	52.0	North-west
Badges	Dandy Badges (Dandy Designs Pty Ltd)	Crystal Palace Arc, 590 George St.,Sydney,NSW	Address	62.3	North-west
Clothing - Uniforms - Mfrs &/or W'salers	Segraves Menswear Pty Ltd	810 George St.,Sydney,NSW	Address	65.5	North-west
Clothes Hanger Mfrs. &/or W'salers	A.B.C. Displays	787 George St.,Sydney,NSW	Address	70.9	North-west
Display & Exhibition Equipment & Supplies	A B C Displays	787 George St.,Sydney,NSW	Address	70.9	North-west
Name Plates	A B C Displays	787 George St.,Sydney,NSW	Address	70.9	North-west
Racks & Stands	A B C Displays	787 George St.,Sydney,NSW	Address	70.9	North-west
tube Bending	A B C Display	787 George St.,Sydney,NSW	Address	70.9	North-west
Ambulances	Central District Ambulance Transport (Ambulance Contribution Scheme & Accounts)	McKell Building Rawson Place,Sydney,NSW	Place	72.8	North
Builders & Contractors	Warczak Enterprises Pty Ltd	793 George St.,Sydney,NSW	Address	76.7	North-west
Builders & Contractors	Warczak Nominees Pty Ltd	793 George St.,Sydney,NSW	Address	76.7	North-west
Dental Laboratories	Central Dental Laboratory	793 George St.,Sydney,NSW	Address	76.7	North-west
Camping Equipment	King D Pty Ltd	793 George St.,Sydney,NSW	Address	76.7	North-west
Restaurant Equipment & Supplies	Allen's Café	802 George St.,Sydney,NSW	Address	79.2	North-west
Printers - General	Burton A	452 Pitt St.,Sydney,NSW	Address	80.1	North-east
Chemists - Pharmaceutical	Railway Square Pharmacy	825 George St.,Sydney,NSW	Address	87.3	North-west
Printers - General	Koala Instant Printing Pty Ltd	825 George St.,Sydney,NSW	Address	87.3	North-west
Guns & Ammunition	Smith's Sports Store Pty Ltd	773 George St.,Sydney,NSW	Address	90.4	North-west
Hospitals - Public	Dental Hospital of Syd	2 Chalmers St.,Sydney,NSW	Address	102.6	South-east
Guns & Ammunition	Colonial Gun Shop	16b Quay St.,Sydney,NSW	Address	103.9	North-west
Guns & Ammunition	Petzl H	16b Quay St.,Sydney,NSW	Address	103.9	North-west
Clothing - Men's & Boys' Wear Mfrs &/or W'salers	Aeroplane Clothing Manufacturing Co	193 Hay St.,Sydney,NSW	Address	114.8	North-east
Office Requisites	Coral Plastics Pty Ltd	193 Hay St.,Sydney,NSW	Address	114.8	North-east
Plastics - Fabricators	Coral Plastics Pty Ltd	193 Hay St.,Sydney,NSW	Address	114.8	North-east
Plastics - Products - Mfrs &/or W'salers	Coral Plastics Pty Ltd	193 Hay St.,Sydney,NSW	Address	114.8	North-east
Stationers - Mfrg &/or W'sale	Coral Plastics Pty Ltd	193 Hay St.,Sydney,NSW	Address	114.8	North-east
Newspapers - General	Direct Action Newspaper	757 George St.,Sydney,NSW	Address	120.5	North-west
Clothing - Overalls - Mfrs &/or W'salers	Johnson's Overalls Pty Ltd	739 George St.,Sydney,NSW	Address	130.1	North-west

Activity	Name	Address	Positional accuracy	Distance (m)	Direction
Clothing - Uniforms - Mfrs &/or W'salers	Johnson's Overalls Pty Ltd	739 George St.,Sydney,NSW	Address	130.1	North-west
Cutlery Mfrs &/or W'salers	Johnson's Overalls Pty Ltd	739 George St.,Sydney,NSW	Address	130.1	North-west
Electrical Switches & Control Equipment	Universal Components Australia Pty Ltd	739 George St.,Sydney,NSW	Address	130.1	North-west
Hotel, Restaurant & Club Supplies	Johnson's Overalls Pty Ltd	739 George St.,Sydney,NSW	Address	130.1	North-west
Restaurant Equipment & Supplies	Johnson's Overalls Pty Ltd	739 George St.,Sydney,NSW	Address	130.1	North-west
Thermostats	Universal Components Australia Pty Ltd	739 George St.,Sydney,NSW	Address	130.1	North-west
Clothing - Men's & Boys' Wear Mfrs &/or W'salers	Littman Bros Pty Ltd	841 George St.,Sydney,NSW	Address	131.4	West
Clothing - Sportswear - Men's - Mfrs &/or W'salers	Pollo Sportswear	841 George St.,Sydney,NSW	Address	131.4	West
Clothing - Sportswear - Men's - Mfrs &/or W'salers	Valiant Clothing Manufacturing & Distributing	841 George St.,Sydney,NSW	Address	131.4	West
gold & foil stamping	Senior Goldstampers Pty Ltd	841 George St.,Sydney,NSW	Address	131.4	West
Clothing - Sportswear - Women's - Mfrs &/or W'salers	Leesa Fashions	841 George St.,Sydney,NSW	Address	131.4	West
Clothing - Sportswear - Women's - Mfrs &/or W'salers	Sandy Shaw Pty Ltd	841 George St.,Sydney,NSW	Address	131.4	West
Electric Clocks &/or Repairs	Chown & Power Pty Ltd	841 George St.,Sydney,NSW	Address	131.4	West
Ladies' Handbags - Mfrs, &/or W'salers	Oliphant Judook Handbags	841 George St.,Sydney,NSW	Address	131.4	West
Confectionery Mfrs. &/or W'salers	Campbell I G & C M	7 Randle Lane,Surry Hills,NSW	Address	136.0	South-east
Clothing - Sportswear - Men's - Mfrs &/or W'salers	Roland Clothing Co Pty Ltd	772 George St.,Sydney,NSW	Address	139.2	North
customs agents	Blackmore Customs Pty Ltd	772 George St.,Sydney,NSW	Address	139.2	North
Jewellery-- Artificial--- Mfrs. &/or W'salers	Spiers & Sons	772 George St.,Haymarket,NSW	Address	139.2	North
Clothes Pressing Service	Danny Pressing Service	401 Elizabeth St.,Sydney,NSW	Address	141.8	South-east
Motor Cycle Parts & Accessories - Mfrs &/or W'salers	Omodei W F Pty Ltd	475 Pitt St.,Sydney,NSW	Address	142.1	North
Motor Cycles &/or Accessories	Omodei W F Pty Ltd	(Between Hay St. & Eddy Avenue) 475 Pitt St.,Sydney,NSW	Address	142.1	North
Clothing - Ladies' Coat Mfrs &/or W'salers	Kaye I	342 Elizabeth St.,Surry Hills,NSW	Address	146.9	South-east
Plastics - Products - Mfrs &/or W'salers	Moulding & Welding Productions	342 Elizabeth St.,Surry Hills,NSW	Address	146.9	South-east
Printers - Lithographic	Graphic Contractors Pty Ltd	342 Elizabeth St.,Sydney,NSW	Address	146.9	South-east
Signwriters	Ajax Art	342 Elizabeth St.,Sydney,NSW	Address	146.9	South-east
Brushes & Brooms - Mfrs. Supplies	Aristocrat Enterprises Pty Ltd	342 Elizabeth St.,Sydney,NSW	Address	146.9	South-east
Clothing - Dress Mfrs. &/or W'salers	Alice Zade Fashions	342 Elizabeth St.,Sydney,NSW	Address	146.9	South-east
Clothing - Dress Mfrs. &/or W'salers	G&N Production	342 Elizabeth St.,Sydney,NSW	Address	146.9	South-east

Activity	Name	Address	Positional accuracy	Distance (m)	Direction
Travelling Goods - Mfrs &/or w'salers	Bonchel Pty Ltd	342 Elizabeth St.,Sydney,NSW	Address	146.9	South-east
Kitchen Renovations, Equipment & Fittings	Belle Kitchens Pty Ltd	260 Elizabeth St.,Sydney,NSW	Address	147.5	North-east
Furniture Mfrs. &/or W'salers	Ammer Furniture	405 Elizabeth St.,Sydney,NSW	Address	152.7	South-east
Ambulances	Central District Ambulance Transport (Operations Admin)	93 Quay St.,Sydney,NSW	Address	157.7	North-west
Clothing - Millinery Mfrs &/or W'salers	Hawcroft E Mfg Pty Ltd	9 Kippax St.,Sydney,NSW	Address	161.1	South-east
Printers - General	Designtype Pty Ltd	9 Kippax St.,Surry Hills,NSW	Address	161.1	South-east
Printers - General	Elgood & Son Pty Ltd	9 Kippax St.,Sydney,NSW	Address	161.1	South-east
Printers - Lithographic	Designtype Pty Ltd	9 Kippax St.,Surry Hills,NSW	Address	161.1	South-east
Printers - Lithographic	Elgood & Son Pty Ltd	9 Kippax St.,Sydney,NSW	Address	161.1	South-east
Clothing - Dress Mfrs. &/or W'salers	Audra Fashions	9 Kippax St.,Surry Hills,NSW	Address	161.1	South-east
Panel Beaters &/or Painters	Broadway Car Repairs	6 Little Regent St.,Broadway,NSW	Address	161.5	South-west
Printers - General	M & V Printing	344 Elizabeth St.,Sydney,NSW	Address	166.3	South-east
Glass Merchants &/or Glaziers	Grainger Glass Co	32 Chalmers St.,Sydney,NSW	Address	168.0	South
Mirrors	Grainger Glass Co	32 Chalmers St.,Sydney,NSW	Address	168.0	South
Chocolate & Cocoa Mfrs. & or W'salers	Nestle Co (Aust) Ltd The	17 Foveaux St. (Head Office),Sydney,NSW	Address	170.3	South-east
Clothing - Shirt, Collar & Pyjama Mfrs &/or W'salers	Gallery Shirts	13 Randle St.,Surry Hills,NSW	Address	170.6	South
Clothing - Men's & Boys' Wear Mfrs &/or W'salers	Hathaway Shirts Co Pty Ltd	2 Foveaux St.,Sydney,NSW	Address	170.7	South-east
Clothing - Men's & Boys' Wear Mfrs &/or W'salers	Heritage Sales Pty Ltd	2 Foveaux St.,Surry Hills,NSW	Address	170.7	South-east
Clothing - Shirt, Collar & Pyjama Mfrs &/or W'salers	Bergamo Creation	2 Foveaux St.,Surry Hills,NSW	Address	170.7	South-east
Clothing - Shirt, Collar & Pyjama Mfrs &/or W'salers	Fabiani Shirts (Hathaway Shirts Co Pty Ltd)	2 Foveaux St.,Sydney,NSW	Address	170.7	South-east
Clothing - Shirt, Collar & Pyjama Mfrs &/or W'salers	Tiffany Shirt Mfrg Pty Ltd	2 Foveaux St.,Sydney,NSW	Address	170.7	South-east
Clothing - Dress Mfrs. &/or W'salers	Alpha Omega Fashions	2 Foveaux St.,Surry Hills,NSW	Address	170.7	South-east
Clothing - Dress Mfrs. &/or W'salers	Carosa Pty Ltd	2 Foveaux St.,Surry Hills,NSW	Address	170.7	South-east
Clothing - Dress Mfrs. &/or W'salers	Carribean Clothes Co	2 Foveaux St.,Surry Hills,NSW	Address	170.7	South-east
Clothing - Dress Mfrs. &/or W'salers	Claire Miller Pty Ltd	2 Foveaux St.,Surry Hills,NSW	Address	170.7	South-east
Clothing - Dress Mfrs. &/or W'salers	Marllo Manufacturing	2 Foveaux St.,Surry Hills,NSW	Address	170.7	South-east
Clothing - Dress Mfrs. &/or W'salers	Serina & Hot Pepper	2 Foveaux St.,Surry Hills,NSW	Address	170.7	South-east
Clothing - Dress Mfrs. &/or W'salers	Stavros S	2 Foveaux St.,Surry Hills,NSW	Address	170.7	South-east

Activity	Name	Address	Positional accuracy	Distance (m)	Direction
Clothing - Dress Mfrs. &/or W'salers	Yvette & Ray's Pty Ltd	2 Foveaux St., Surry Hills, NSW	Address	170.7	South-east
Clothing - Sportswear - Women's - Mfrs &or W'salers	Francoise	2 Foveaux St., Surry Hills, NSW	Address	170.7	South-east
Office Requisites	Typographic Office Supplies (Aust) Pty Ltd	11 Randle St., Surry Hills, NSW	Address	174.7	South
Clothing - Dress Mfrs. &/or W'salers	House of Modes	11 Randle St., Surry Hills, NSW	Address	174.7	South
Collating Equipment	Graphic Imports Pty Ltd	12 Little Regent St., Sydney, NSW	Address	174.9	South-west
Duplicating Machines &/or Supplies	Graphic Imports Pty Ltd	12 Little Regent St., Sydney, NSW	Address	174.9	South-west
Folding Machines	Faltex Folding Machines (Graphic Imports Pty Ltd)	12 Little Regent St., Sydney, NSW	Address	174.9	South-west
Photo Copies &/or Copying Equipment	Studio Commercial Pty Ltd	12 Little Regent St., Sydney, NSW	Address	174.9	South-west
Photographers-Advertising & Fashion	Samantha Photos	12 Little Regent St., Sydney, NSW	Address	174.9	South-west
Photographers-Advertising & Fashion	Studio Commercial Pty Ltd	12 Little Regent St., Sydney, NSW	Address	174.9	South-west
Printers - General	Witton Press Pty Ltd	12 Little Regent St., Sydney, NSW	Address	174.9	South-west
Printers - Lithographic	Witton Press Pty Ltd	12 Little Regent St., Sydney, NSW	Address	174.9	South-west
Printing Machinery	Graphic Imports Pty Ltd	12 Little Regent St., Sydney, NSW	Address	174.9	South-west
Staples & Stapling Equipment	Graphic Imports Pty Ltd	12 Little Regent St., Sydney, NSW	Address	174.9	South-west
Clothing - Blouse Mfrs. &/or W'salers	Atlas Garments Pty Ltd	12 Little Regent St., Sydney, NSW	Address	174.9	South-west
Clothing - Dress Mfrs. &/or W'salers	Slimline Fashions	12 Little Regent St., Sydney, NSW	Address	174.9	South-west
Clothing - Sportswear - Women's - Mfrs &or W'salers	Liztex Clothing	12 Little Regent St., Sydney, NSW	Address	174.9	South-west
Photographers-Commercial & Industrial	Studio Commercial Pty Ltd	12 Little Regent St., Sydney, NSW	Address	174.9	South-west
Photographers--General	Command Photography	12 Little Regent St., Sydney, NSW	Address	174.9	South-west
Photographers--General	Studio Commercial Pty Ltd	12 Little Regent St., Sydney, NSW	Address	174.9	South-west
Printers Supplies & Services	Graphic Imports Pty Ltd	12 Little Regent St., Sydney, NSW	Address	174.9	South-west
Barbecues &/or Barbecue Equipment	Porta-Gas Pty Ltd	711 George St., Sydney, NSW	Address	175.3	North-west
Gas Appliances & Equipment	Porta-Gas Pty Ltd	711 George St., Sydney, NSW	Address	175.3	North-west
Gas Burners & Equipment	Porta-Gas Pty Ltd	711 George St., Sydney, NSW	Address	175.3	North-west
Gas Suppliers	Porta-Gas Pty Ltd	711 George St., Sydney, NSW	Address	175.3	North-west
Heating Appliances &/or Systems	Porta-Gas Pty Ltd	711 George St., Sydney, NSW	Address	175.3	North-west
Guns & Ammunition	H & R Gun Traders Pty Ltd	758 George St., Sydney, NSW	Address	176.4	North
Guns & Ammunition	H & R Sports Centre Pty Ltd	758 George St., Sydney, NSW	Address	176.4	North

Activity	Name	Address	Positional accuracy	Distance (m)	Direction
Clothing - Dress Mfrs. &/or W'salers	Kappo Fashions	7 Randle St.,Surry Hills,NSW	Address	176.9	South-east
Clothing - Ladies' Suit Mfrs &/or W'salers	Cavage	7 Randle St.,Surry Hills,NSW	Address	176.9	South-east
Photographers-Portrait & Wedding	Onsite Photographics	7 Randle St.,Surry Hills,NSW	Address	176.9	South-east
Photographers-Advertising & Fashion	Latent Image Photography	15 Randle St.,Surry Hills,NSW	Address	180.4	South
Photographers-Commercial & Industrial	Latent Image Photography	15 Randle St.,Surry Hills,NSW	Address	180.4	South
Clothing - Sportswear - Men's - Mfrs &or W'salers	Fashion Machine	16 Foveaux St.,Surry Hills,NSW	Address	182.8	South-east
Quilt Mfrs &/or W'salers	Jewel Quilts Pty Ltd	16 Foveaux St.,Sydney,NSW	Address	182.8	South-east
Clothing - Dress Mfrs. &/or W'salers	Dolina Enterprises	16 Foveaux St.,Surry Hills,NSW	Address	182.8	South-east
Clothing - Underclothing Mfrs. &/or W'salers	Carefree Girl Products	16 Foveaux St.,Surry Hills,NSW	Address	182.8	South-east
Bond & Free Stores	Sydney Cold Stores Ltd The	702 Harris St.,Ultimo,NSW	Address	184.9	West
Carriers - Heavy	Traynor Paul	702 Harris St.,Broadway,NSW	Address	184.9	West
Fish - W'sale	A F D (Australian Food Distributors Pty Ltd)	702 Harris St.,Ultimo,NSW	Address	184.9	West
Fish - W'sale	Australian Food Distributors Pty Ltd	702 Harris St.,Ultimo,NSW	Address	184.9	West
Frozen Foods - Mfrs. &/or W'salers	Australian Food Distributors Pty Ltd	702 Harris St.,Ultimo,NSW	Address	184.9	West
Fish - W'sale	Smith & Reader Seafoods Pty Ltd	726 Harris St.,Ultimo,NSW	Address	185.3	West
Frozen Foods - Mfrs. &/or W'salers	Smith & Reader Seafoods Pty Ltd	726 Harris St.,Ultimo,NSW	Address	185.3	West
Clothing - Men's & Boys' Wear Mfrs &/or W'salers	Darby Clothing Co	822 George St.,Sydney,NSW	Address	188.1	South-west
Jewellery-- Artificial--- Mfrs. &/or W'salers	Jayson Traurig Bros Pty Ltd	822 George St.,Sydney,NSW	Address	188.1	South-west
Clothing - Dress Mfrs. &/or W'salers	Adam & Eve Garments Pty Ltd	822 George St.,Sydney,NSW	Address	188.1	South-west
Clothing - Lingerie & Sleepwear Mfrs &/or W'salers	Kortex Hosiery Mills	8 Kippax St.,Sydney,NSW	Address	190.3	South-east
Hosiery Mfrs. &/or W'salers	Kortex Hosiery Mills (Sigalla Fashion Agencies Pty Ltd)	8 Kippax St.,Sydney,NSW	Address	190.3	South-east
Medical Laboratories	Pathology & Allied Services Pty Ltd	8 Kippax St.,Surry Hills,NSW	Address	190.3	South-east
Newspapers - General	Cumberland Newspapers Pty Ltd	8 Kippax St. (City Office),Sydney,NSW	Address	190.3	South-east
Clothing - Dress Mfrs. &/or W'salers	Dani Elle	8 Kippax St.,Surry Hills,NSW	Address	190.3	South-east
Clothing - Dress Mfrs. &/or W'salers	Eugen Fashions	8 Kippax St.,Surry Hills,NSW	Address	190.3	South-east
Clothing - Dress Mfrs. &/or W'salers	Honky-Tonk Manufacturing Pty Ltd	8 Kippax St.,Surry Hills,NSW	Address	190.3	South-east
Clothing - Dress Mfrs. &/or W'salers	House of Schatzmann Pty Ltd	8 Kippax St.,Surry Hills,NSW	Address	190.3	South-east
Manchester Goods - Mfrs &/or W'salers	Abbeline Satin Sheets	8 Kippax St.,Surry Hills,NSW	Address	190.3	South-east
Manchester Goods - Mfrs &/or W'salers	Scintilla Satin Shops	8 Kippax St.,Sydney,NSW	Address	190.3	South-east

Activity	Name	Address	Positional accuracy	Distance (m)	Direction
Ladies' Handbags - Mfrs, &/or W'salers	Carleton Bros	14 Little Regent St.,Sydney,NSW	Address	191.9	South-west
Butchers - W'sale	U K I Meat Industries Pty Ltd	17 Randle St.,Surry Hills,NSW	Address	193.6	South
Clothing - Babies' Wear Mfrs. &/or W'salers	Freidelle Pty Ltd	72 Mary St.,Surry Hills,NSW	Address	197.9	East
Clothing - Children's Wear Mfrs. &/or W'salers	Freidelle Pty Ltd	72 Mary St.,Surry Hills,NSW	Address	197.9	East
Fasteners - Slide &/or Snap	Y.K.K. Aust Pty Ltd	72 Mary St.,Surry Hills,NSW	Address	197.9	East
Clothing - Dress Mfrs. &/or W'salers	Stephen Richards Pty Ltd	72 Mary St.,Sydney,NSW	Address	197.9	East
Numbering Machines	Solomon N Pty Ltd	750 George St.,Sydney,NSW	Address	198.2	North
Builders & Contractors	Wimpey Construction UK Ltd	356 Elizabeth St.,Surry Hills,NSW	Address	199.5	South-east
Signs - Advertising	Watson W G & Son	358a Elizabeth St.,Sydney,NSW	Address	199.5	South-east
Signwriters	Watson W G & Son	358a Elizabeth St.,Sydney,NSW	Address	199.5	South-east
Adhesives	Fenners Adhesives Pty. Ltd.	Rawson Place,Sydney,NSW	Street		North-west
Carpets, linoleums & Vinyls - Mfrs &/or W'salers	Polatex Carpet Importers	Rawson Place,Sydney,NSW	Street		North-west
Cleaning Contractors - Steam, Pressure, Chemical Etc	El-Kleen Commercial Cleaners	Rawson Place,Sydney,NSW	Street		North-west
Clothing - Sportswear - Men's - Mfrs &/or W'salers	Vernik International Pty Ltd	Rawson Place,Sydney,NSW	Street		North-west
Demolition Contractors	Dawes Demolitions Pty Ltd	Rawson Place,Sydney,NSW	Street		North-west
Demolition Contractors	Williams Demolitions Pty Ltd	Rawson Place,Sydney,NSW	Street		North-west
Film Productions &/or Laboratories	Sydney Scenic Films	Rawson Place,Sydney,NSW	Street		North-west
Hot tubs	Jet Tubs	Rawson Place,Sydney,NSW	Street		North-west
LP Gas Conversions - Vehicle	Gas Car Conversions	Rawson Place,Sydney,NSW	Street		North-west
Photo Finishing	Photoland	Central Pedestrian Subway,Railway Square,NSW	Street		South-west
Refrigeration - Commercial & Industrial - Retail &/or Service	Matthews Refrigeration Pty Ltd	Rawson Place,Sydney,NSW	Street		North-west
Seedsmen	PDS Co-Operative Ltd	Cnr. Quay & Valentine St.,Sydney,NSW	Street		North-west
Signwriters	Permatype	Rawson Place,Sydney,NSW	Street		North-west
Softgoods Mfrs &/or W'salers	Austris Trading Centre	Rawson Place,Sydney,NSW	Street		North-west
Toys - Mfrs	Morrison Danny Toy Agencies	Rawson Place,Sydney,NSW	Street		North-west
Clothing - Blouse Mfrs. &/or W'salers	Smartfit Sportswear Pty Ltd	Rawson Place,Sydney,NSW	Street		North-west
Clothing - Dress Mfrs. &/or W'salers	Davis J (Furs & Mantles) Pty Ltd	Rawson Place,Sydney,NSW	Street		North-west
Clothing - Dress Mfrs. &/or W'salers	Faust R	Rawson Place,Sydney,NSW	Street		North-west

Activity	Name	Address	Positional accuracy	Distance (m)	Direction
Clothing - Dress Mfrs. &/or W'salers	Ginges Max	Rawson Place,Sydney,NSW	Street		North-west
Clothing - Sportswear - Women's - Mfrs &or W'salers	Weiss B Agencies	Rawson Place,Sydney,NSW	Street		North-west
Clothing - Underclothing Mfrs. &/or W'salers	Gorney Samuel	Rawson Place,Sydney,NSW	Street		North-west
Insulation Materials - Acoustic -W'salers &/or Mfrs	ACI (Waltons Ltd)	Cnr. George Park & Pitt Sts. (Head Office),Sydney,NSW	Street		North-west
Manchester Goods - Mfrs &/or W'salers	Kartin's Textile	Rawson Place,Sydney,NSW	Street		North-west
Motor Service Stations & Garages	Ampol Petroleum Ltd	Elizabeth St. (Cnr. Albion St.),Sydney,NSW	Street		North-east
Duplicating Machines &/or Supplies	Graphic Imports Pty Ltd	12 Little Regent Street,Sydney,NSW	Address	172.3	South-west
Office & Business Systems	Graphic Imports Pty Ltd	12 Little Regent Street,Sydney,NSW	Address	172.3	South-west
Printing Machinery	Graphic Imports Pty Ltd	12 Little Regent Street,Sydney,NSW	Address	172.3	South-west
Duplicating Machines &/or Supplies	Graphic Imports Pty. Ltd.	12 Little,Regent,NSW	Address	172.3	South-west
Printing Machinery	Graphic Imports Pty. Ltd.	12 Little Regent Street,Sydney,NSW	Address	172.3	South-west
Gas Appliances & Equipment	Porta-Gas Pty Ltd	711 George Street,Sydney,NSW	Address	176.0	North-west
Gas Burners & Equipment	Porta-Gas Pty Ltd	711 George Street,Sydney,NSW	Address	176.0	North-west
Gas Suppliers	Port-Gas Pty Ltd	711 George Street,Sydney,NSW	Address	176.0	North-west
LP Gas Equipment	Porta-Gas Pty Ltd	711 George Street,Sydney,NSW	Address	176.0	North-west
Fish--W'sale	Smith & Reader Seafoods Pty. Ltd.	726 Harris,Ultimo,NSW	Address	186.2	West
Engineers - Consulting	A C E A (Laurie Montgomerie & Petit Pty. Ltd.)	8 Kippax,Sydney,NSW	Address	186.4	South-east
Farmers	Trengrove A	Ron Lee Street,Boorowa,NSW	Street		South-west
Graziers	Sheridan B P	Glen Lee Street,Olinda,NSW	Street		South-west
Graziers	Tattersall J A	Avon Lee Street,Tallawang,NSW	Street		South-west
Farmers	Herbert N J	Belmore Park,Baradine,NSW	Street		North-east
Farmers	O'Connor L K	Glen Lee Street,Balladoran,NSW	Street		South-west

1990 Historical Business Data

Activity	Name	Address	Positional accuracy	Distance (m)	Direction
Printers - General	Burtens Alf	452 Pitt,Sydney,NSW	Address	80.1	North-east
Carriers-Light	State Rail Freight Services	Central Station, Railway Square,Sydney,NSW	Place	120.1	South-west
Printers - General	Posh Printing	405 Elizabeth,Surry Hills,NSW	Address	152.7	South-east
Printers - General	Designotype Pty Ltd	9 Kippax,Surry Hills,NSW	Address	161.1	South-east

Activity	Name	Address	Positional accuracy	Distance (m)	Direction
Panel Beaters &/or Painters	Broadway Car Repairs	6 Little Regent,Chippendale,NSW	Address	161.5	South-west
Cosmetics - Mfrs &/or W'salers	KTW Beauty Centre	762 George Street,Sydney,NSW	Address	167.8	North
Car &/or Minibus Rental	Cut Price Rent A Car	242 Elizabeth,Sydney,NSW	Address	182.5	North-east
Caravans & Campervans For Hire (p437)	Comfort Campervan Hire	242 Elizabeth,Sydney,NSW	Address	182.5	North-east
Car &/or Minibus Rental	A Balmain Charter Boats	17 Rendle Street,Surry Hills,NSW	Address	193.6	South
Motor Service Stations & Garages	Ampol Ltd	Corner of Elizabeth Street & Albion Street,City,NSW	Street		North-east
Signwriters' Supplies	A AA Noble Signs	2-24 Foveaux Street,Surry Hills,NSW	Address	170.7	South-east
Signwriters Supplies	A AA Noble Signs	2-24 Foveaux St.,Surry Hills,NSW	Address	170.7	South-east
Signwriters' Supplies	A AA Noble Signs	2-24 Foveaux Street,Surry Hills,NSW	Address	170.7	South-east
Signwriters supplies	A AA Noble Signs	2-24 Foveaux Street,Surry Hills,NSW	Address	170.7	South-east
Signwriters' Supplies	A AA Noble Signs	2-24 Foveaux Street,Surry Hills,NSW	Address	170.7	South-east
Signwriters Supplies	A AA Noble Signs	2-24 Foveaux Street,Surry Hills,NSW	Address	170.7	South-east
Signwriters' Supplies	A A Hoble Signs	2-24 Foveaux Street,Surry Hills,NSW	Address	170.7	South-east
Invalid Aids &/or Equipment	Cosmac Appliances	758 George Street,Sydney,NSW	Address	176.4	North
Surgical Supplies	Cosmac Appliances	758 George Street,Sydney,NSW	Address	176.4	North
Invalid Aids &/or Equipment	Cosmac Surgical	758 George Street,Sydney,NSW	Address	176.4	North
Surgical Supplies	Cosmac Surgical	758 George Street,Sydney,NSW	Address	176.4	North
Invalid Aids &/or Equipment	Cosmac Surgical	758 George Street,Sydney,NSW	Address	176.4	North
Surgical Supplies	Cosmac Surgical	758 George Street,Sydney,NSW	Address	176.4	North
Radio Communication Equipment & Service	Skypage	17 Randle Street,Surry Hills,NSW	Address	193.6	South
Radio Communication Equipment &/or Service	Skypage	17 Randle,Surry Hills,NSW	Address	193.6	South
Radio Communication Equipment &/or Service	Skypage	17 Randle,Surry Hills,NSW	Address	193.6	South
Radio Communication Equipment & Service	Skypage	17 Randle St.,Surry Hills,NSW	Address	193.6	South
Radio Communication Equipment & Service	Sky Page/Voicecall	17 Randle St.,Surry Hills,NSW	Address	193.6	South
Radio Communication Equipment & Service	Skypage	17 Randle St.,Surry Hills,NSW	Address	193.6	South
Radio Communication Equipment & Service	Sky Page/Voicecall	17 Randle Street,Surry Hills,NSW	Address	193.6	South
Radio Communication Equipment & Service	Skypage	17 Randle,Surry Hills,NSW	Address	193.6	South
Radio Communication Equipment &/or Service	Skypage	17 Randle Street,Surry Hills,NSW	Address	193.6	South
Radio Communication Equipment & Service	Skypage	17 Randle Street,Surry Hills,NSW	Address	193.6	South
Radio Communication Equipment &/or Service	Sky Page	17 Randle,Surry Hills,NSW	Address	193.6	South

Activity	Name	Address	Positional accuracy	Distance (m)	Direction
Radio Communication Equipment &/or Service	Skypage	17 Randle,Surry Hills,NSW	Address	193.6	South
Dental Laboratories	Dental Services (Aust) Pty Ltd	10 Regent Street,Sydney,NSW	Address	194.4	South-west
Dental Laboratories	Dental Services (Aust) Pty. Ltd.	10 Regent Street,Sydney,NSW	Address	194.4	South-west
Dental Laboratories	Dental Services (Australia) Pty Ltd	10 Regent Street,Sydney,NSW	Address	194.4	South-west
Dental Laboratories	Dental Services (Aust) Pty. Ltd.	10 Regent Street,Sydney,NSW	Address	194.4	South-west
Dental Laboratories	Dental Services (Aust) Pty Ltd	10 Regent Street,Sydney,NSW	Address	194.4	South-west
Dental Laboratories	Dental Services (Aust) Pty. Ltd.	10 Regent Street,Sydney,NSW	Address	194.4	South-west
Dental Laboratories	Dental Services (Aust) Pty. Ltd.	10 Regent Street,Sydney,NSW	Address	194.4	South-west
Bus & Coach Scheduled Services	Bus Australia Ltd	Cnr George Street & Rawson Place,Sydney,NSW	Street		North-west
Bus & Coach Scheduled Services	Bus Australia Ltd.	Cnr George Street & Rawson Place,Sydney,NSW	Street		North-west
Bus & Coach Scheduled Services	Bus Australia Ltd.	Cnr George Street & Rawson Place,Sydney,NSW	Street		North-west
Bus & Coach Scheduled Services	Bus Australia Ltd	Cnr. George St. & Rawson Place,Sydney,NSW	Street		North-west
Bus & Coach Scheduled Services	Bus Australia Ltd	Cnr. George St. & Rawson Place,Sydney,NSW	Street		North-west
Bus & Coach Scheduled Services	Bus Australia Ltd	Corner George Street & Rawson Place,Sydney,NSW	Street		North-west
Bus & Coach Scheduled Services	Bus Australia Ltd.	Cnr George Street & Rawson Place,Sydney,NSW	Street		North-west
Bus & Coach Scheduled Services	Bus Australia Ltd	Cnr George Street & Rawson Place,Sydney,NSW	Street		North-west
Bus & Coach Scheduled Services	Bus Australia Ltd.	Cnr George Street & Rawson Place,Sydney,NSW	Street		North-west
Bus & Coach Scheduled Services	Bus Australia Ltd.	Corner George Street & Rawson Place,Sydney,NSW	Street		North-west
Bus & Coach Services-Charter & Tours	Countrylink	Sydney Terminal,Sydney,NSW	Street		Onsite

2005 Historical Business Data

Activity	Name	Address	Positional accuracy	Distance (m)	Direction
Railway Services	Countrylink Travel Centres, Sydney	Central Railway Station Eddy Ave,SYDNEY,NSW,2000	Place	0.0	Onsite
Airports	Sydney Airports Corporation Limited	Airport Central,SYDNEY,NSW,2000	Place	0.0	Onsite
Photographic Processing Services	Central Mirage Photo	Shop 16, Eddy Ave,SYDNEY,NSW,2000	Address	0.0	Onsite
Posters--Advertising	Iguana Image System Pty Ltd	5/ 72 Pitt St,SYDNEY,NSW,2000	Address	2.4	North-west
Footwear Repairs	Marcel's Shoe Repairs	Railway Square,SYDNEY,NSW,2000	Place	44.1	South
Sporting Goods--W'salers & Mfrs	Top Team Sportswear	454 Pitt St,SYDNEY,NSW,2000	Address	62.4	North
Electrical Contractors	Andrew Dove Electrical	810 George St,SYDNEY,NSW,2000	Address	65.5	North-west
Grocers--W'sale	Lai Shing Dim Sim Shop	808 George St,SYDNEY,NSW,2000	Address	68.3	North-west
Medals & Medal Mounting	Militaria Shop	806 George St,SYDNEY,NSW,2000	Address	70.7	North-west

Activity	Name	Address	Positional accuracy	Distance (m)	Direction
Electrical Engineers	Apt Risk Management Pty Ltd	22/450 Elizabeth St,SURRY HILLS,NSW,2010	Address	77.7	East
Balancing Equipment & Services; Inspection & Testing Services; Engineers--Installation & Maintenance; Vibration Control Consultants	Apt Technology Pty Ltd	22/450 Elizabeth St,SURRY HILLS,NSW,2010	Address	77.7	East
Computer Equipment Supplies	Apt Devices	Suite 22/450 Elizabeth St,SURRY HILLS,NSW,2010	Address	77.7	East
Flags, Pennants & Banners	Banner Images, Surry hills	Suite 310/410 Elizabeth St,SURRY HILLS,NSW,2010	Address	77.7	East
Photographic Processing Services	World Snappy	Shop 9/ 290 Elizabeth St,SYDNEY,NSW,2000	Address	79.0	East
Cinemas	Polish Performing Arts Theatre In Australia	452 Pitt St,SYDNEY,NSW,2000	Address	80.1	North-east
Sporting Goods--Retail & Repairs; Guns & Ammunition	Mick Smiths Gun Shop Pty Ltd	777 George St,SYDNEY,NSW,2000	Address	86.2	North-west
Parking Stations	KC Park Safe (NSW) Pty Ltd	Xerox House, 815-825 George St,SYDNEY,NSW,2000	Address	87.3	North-west
Bicycles & Accessories--Retail & Repairs	Cheeky Monkey Cycle Company	456 Pitt St (Near Central),SYDNEY,NSW,2000	Address	92.6	South-west
Travel Goods--Retail & Repairs	Sydney Central Leather & Luggage	Shop 14 1 Eddy Ave,SYDNEY,NSW,2000	Address	92.6	South-west
Handbags--Retail & Repairs	Subway Handbags & Travel Goods	Shop 4 Pedestrian Subway Railway Square,SYDNEY,NSW,2000	Address	95.0	South-west
Point of Sale Equipment & Services	Pharmasol Pty Ltd, Sydney	Level 4 302-306 Elizabeth St,SYDNEY,NSW,2000	Address	115.9	South-east
Parking Stations	Kings Parking, Sydney	Centennial Plaza 280-Mary St,SYDNEY,NSW,2000	Address	120.3	South-east
Building Contractors	Fancy Design Shopfitting	Sh 17 477 Pitt St,SYDNEY,NSW,2000	Address	121.9	North
Photographic Processing Services	Sydney Central Fast Photo	Sh 17 477 Pitt St,SYDNEY,NSW,2000	Address	121.9	North
Computer Equipment Supplies	Technosource Pty Ltd	300 Elizabeth St,SYDNEY,NSW,2000	Address	125.8	East
Hotel, Restaurant & Club Supplies; Kitchenware--Retail	Johnsons Kitchen Equipment	739 George St,SYDNEY,NSW,2000	Address	130.1	North-west
Uniforms--W'salers & Mfrs; Apron W'salers & Mfrs	Johnsons Overalls Pty Ltd	739 George St,SYDNEY,NSW,2000	Address	130.1	North-west
Secondhand Dealers	A. Alfa Super Bargain Centre	770 George St,SYDNEY,NSW,2000	Address	139.2	North
Facsimile Equipment, Supplies & Service; Photocopiers; Computer Equipment--Repairs, Service & Upgrades	Accurate Office Technologies	Unit 205/188 Chalmers St,SYDNEY,NSW,2000	Address	139.5	South
Leather Clothing--W'salers & Mfrs	Myungbo Taylor	25 Terry St,SURRY HILLS,NSW,2010	Address	141.1	South-east
Plumbers & Gasfitters; Locks & Locksmiths; Security Systems & Consultants	Hildebrandt Locksmiths Pty Ltd	401 Elizabeth St,SYDNEY,NSW,2000	Address	141.8	South-east

Activity	Name	Address	Positional accuracy	Distance (m)	Direction
Locks & Locksmiths; Security Systems & Consultants; Safes & Strongroom Doors	Hildebrandt Locksmiths Pty. Ltd.	401 Elizabeth St, SYDNEY, NSW, 2000	Address	141.8	South-east
Stained Glass	Hamilton Design Glass	104b/ 342 Elizabeth St, SURRY HILLS, NSW, 2010	Address	146.9	South-east
Buttons & Buckles--W'salers & Mfrs	Betty's Belts Manufacturing	342 Elizabeth St, SURRY HILLS, NSW, 2010	Address	146.9	South-east
Opals; Jewellers--W'sale & Mfrg	Haddo Jewellery Pty Ltd	Select House, Suite 3, Level 15, 109 Pitt, SYDNEY, NSW, 2000	Address	147.3	North
Printers--General	Worldwide Online Printing, Surry hills	Shop 1, 270 Elizabeth St, SURRY HILLS, NSW, 2010	Address	148.0	North-east
Cargo & Freight Containers & Services	Priority Cargo Clearance Pty Ltd	725 George St, SYDNEY, NSW, 2000	Address	148.0	North-west
Footwear Repairs	ASAP Shoe Repairs	Shop 11, 477 Pitt St, SYDNEY, NSW, 2000	Address	149.5	North
Advertising--Direct Mail Services	Internet Baby Mall	Level 6, 187 Thomas St, HAYMARKET, NSW, 2000	Address	153.9	North-west
Advertising--Direct Mail Services; Direct Marketing Services	Mako Marketing	Level 6, 187 Thomas St, HAYMARKET, NSW, 2000	Address	153.9	North-west
Mail Order Services--Retail	Shop-At-Home Baby Products	187 Thomas St, HAYMARKET, NSW, 2000	Address	153.9	North-west
Beds & Bedding--W'salers & Mfrs	Airland Australia Pty Ltd	Grnd Flr 766 George St, HAYMARKET, NSW, 2000	Address	157.1	North
Dress W'salers & Mfrs	Brownland Pty Ltd	Ground 2/ 9-15 Kippax St, SURRY HILLS, NSW, 2010	Address	161.1	South-east
Cosmetics--W'salers & Mfrs	Natura Bisse European Cosmetics	762 George St, SYDNEY, NSW, 2000	Address	167.8	North
Dress W'salers & Mfrs	Laurentino	30-34 Chalmers St, SURRY HILLS, NSW, 2010	Address	168.0	South
Tobacco Products & Tobacconists' Supplies	S.L. Pipe Co	713 George St, SYDNEY, NSW, 2000	Address	168.8	North-west
Dressmakers	Gina's Fashions	2 Foveaux St, SURRY HILLS, NSW, 2010	Address	170.7	South-east
Clothing--Makers-Up	Gracemont Pty Ltd	2 Foveaux St, SURRY HILLS, NSW, 2010	Address	170.7	South-east
Dress W'salers & Mfrs	Clementine Fashions Pty Ltd	2 Foveaux St, SURRY HILLS, NSW, 2010	Address	170.7	South-east
Leather Clothing--W'salers & Mfrs	Sunny Young Leather Fashion	Room 1, Level 1 2-24 Foveaux St, SURRY HILLS, NSW, 2010	Address	170.7	South-east
Clothing--Binding Suppliers	Oxford Bias Binding Co Pty Ltd	2 Foveaux St, SYDNEY, NSW, 2000	Address	170.7	South-east
Display & Exhibition Equipment & Supplies; Modelmakers	Model-Tech D Russell Pearse	Lvl 6/ 2 Foveaux St, SURRY HILLS, NSW, 2010	Address	170.7	South-east
Modelmakers	Pearse Russell Model-Tech	Lvl 6/ 2 Foveaux St, SURRY HILLS, NSW, 2010	Address	170.7	South-east
Travel Goods--W'salers & Mfrs; Handbags--W'salers & Mfrs; Leather Goods--W'salers & Mfrs	Gabee Products Nominees Pty Ltd	2/757 Elizabeth St, WATERLOO, NSW, 2017	Address	173.2	North-east
Travel Goods--Retail & Repairs	Nikko - Aspen Backpacks	2/757 Elizabeth St, WATERLOO, NSW, 2017	Address	173.2	North-east
Clothing--Makers-Up	Golden Wing Fashion	Unit 401/ 11 Randle St, SURRY HILLS, NSW, 2010	Address	174.7	South
Advertising Agencies	Raw Creative	11 Randle St (Lvl 1), SURRY HILLS, NSW, 2010	Address	174.7	South

Activity	Name	Address	Positional accuracy	Distance (m)	Direction
Parking Stations	Royal Parking Pty Ltd	81 Quay St,HAYMARKET,NSW,2000	Address	180.3	North-west
Lifts-Supply & Installation	Global Elevators Pty Ltd	15 Randle St (Level 2/),SURRY HILLS,NSW,2010	Address	180.4	South
Clothes Pressing	Spring Pressing Service	3 O'Loughlin St,SURRY HILLS,NSW,2010	Address	183.1	South-east
Mailing Machines & Equipment; Postage Meters	Advance Postage Systems	Suite 21, Level 2, 8-24 Kippax St,SURRY HILLS,NSW,2010	Address	186.0	South-east
Children's Wear W'salers & Mfrs	Bondi Beach Babe	Suite 33, 8 24 Kippax St,SURRY HILLS,NSW,2010	Address	186.0	South-east
Children's Wear W'salers & Mfrs	Bondi Beach Babe, Surry hills	Suite 35, 8-24 Kippax St,SURRY HILLS,NSW,2010	Address	186.0	South-east
Handbags--W'salers & Mfrs	Bondi Beach Bag Co.	Suite 35, 8-24 Kippax St,SURRY HILLS,NSW,2010	Address	186.0	South-east
Ties & Scarves--W'salers & Mfrs	Condotti Pty Ltd	8 Kippax St,SURRY HILLS,NSW,2010	Address	190.3	South-east
Clothing--Makers-Up	Pinflag Pty Ltd	8 Kippax St,SYDNEY,NSW,2000	Address	190.3	South-east
Coats--Ladies'--W'salers & Mfrs	Cherrie Clothing	Ste 62/ 8 Kippax St,SURRY HILLS,NSW,2010	Address	190.3	South-east
Computer Equipment--Repairs, Service & Upgrades	Pacific Business Systems Pty Ltd	24 Kippax St,SURRY HILLS,NSW,2010	Address	190.3	South-east
Air Conditioning--Home; Air Conditioning--Installation & Service; Fans & Blowers; Hot Water Systems	Yan's Industrial Service	62/8- 24 Kippax St,SURRY HILLS,NSW,2010	Address	190.3	South-east
Computer Equipment Supplies	Tq Office Direct	8 Kippax St,SURRY HILLS,NSW,2010	Address	190.3	South-east
Cosmetics--W'salers & Mfrs	Venustus Pty Ltd (Aromatherapy)	Level 7, Suite 73/8- 24 Kippax St,SURRY HILLS,NSW,2010	Address	190.3	South-east
Promotional Products	Cap World	5 O'Loughlin St,SURRY HILLS,NSW,2010	Address	191.8	South-east
Badges & Badge Making Equipment & Supplies; Embroidery Services	New Art Embroidery	5 O'Loughlin St,SURRY HILLS,NSW,2010	Address	191.8	South-east
Textiles--W'sale; Textile Agents	Cooper Watkinson Textile Pty Ltd	Level 4, 17 Randle St,SURRY HILLS,NSW,2010	Address	193.6	South
Surveyors--Land	Denny Linker & Co+	Lvl 5, 17 Randle St,SURRY HILLS,NSW,2010	Address	193.6	South
Martial Arts & Self Defence Instruction & Supplies	Aikido Australia	Level 2, 72 Mary St,SURRY HILLS,NSW,2010	Address	197.9	East
Computer Equipment--Hardware	Five Star Universal Internet Travel	750 George St,SYDNEY,NSW,2000	Address	198.2	North
Fruiterers & Greengrocers	Central Sydney Fruits	Eddy Ave,SYDNEY,NSW,2000	Street		North-east
Electrical Contractors	MBK Electrical Services	Elizabeth St,SURRY HILLS,NSW,2010	Street		East

2010 Historical Business Data

Activity	Name	Address	Positional accuracy	Distance (m)	Direction
Curtains - Custom & Ready-Made	Grey Hounds Mc Caffertys Pty Ltd	Central Station Eddy Ave SYDNEY 2000 NSW	Place	0.0	Onsite

Activity	Name	Address	Positional accuracy	Distance (m)	Direction
Bus & Coach Charters & Tours	Greyhound Pioneer	Central Station Eddy Ave SYDNEY 2001 NSW	Place	0.0	Onsite
Bus & Coach Services	Greyhound Australia	Central Station Eddy Ave SYDNEY 2000 NSW	Place	0.0	Onsite
Transport - Horse/Equine Road Services	Central Metro Light Rail	Central Station SURRY HILLS 2010 NSW	Place	0.0	Onsite
Bus & Coach Services	Firefly Express	482 Pitt St SYDNEY 2000 NSW	Address	3.4	North-west
Couriers	Greyhound Freight	4-7 Eddy Ave SYDNEY 2000 NSW	Address	24.5	North-east
Chemists - Retail Pharmacies	Pharmacy 4 Less	Shop 16 2 Lee St SYDNEY 2000 NSW	Address	33.6	South-west
Chemists - Retail Pharmacies	Railway Square Chemist	Shop 9 2 Lee St SYDNEY 2000 NSW	Address	52.2	South-west
Car or Mini-Bus Hire	Getabout Oz	810 George Street SYDNEY 2000 NSW	Address	65.5	North-west
Chemists - Retail Pharmacies	Railway Square Pharmacy	Shop 9 Henry Deane Railway Plaza 2 Lee St THE ROCKS 2000 NSW	Address	68.4	South
Medals & Medal Services	Militaria Shop	806 George St SYDNEY 2000 NSW	Address	70.2	North-west
Grocers - W/salers	Lai Shing Dim Sim Shop	808 George St SYDNEY 2000 NSW	Address	71.1	North-west
Jewellers - M/factrs & W/salers	Mct Gold & Jewellery	Shop 9.35 / 646 George St SYDNEY 2000 NSW	Address	73.7	North-west
Inspection Testing & Calibrating Services	Apt Group Of Companies	22/450 Elizabeth St SURRY HILLS 2010 NSW	Address	76.8	East
Car or Mini-Bus Hire	Getabout Oz	810 George Street (Close To Central Station) SYDNEY 2000 NSW	Address	77.5	North-west
Photography Processing Services - Domestic	World Snappy	Shop 9 290 Elizabeth St SYDNEY 2000 NSW	Address	79.0	East
Internet Cafes	Global Gossip Australia Pty Ltd	Station House 790-798 George St HAYMARKET 2000 NSW	Address	86.2	North-west
Internet Cafes	Global Gossip Australia Pty Ltd	790 George St SYDNEY 2000 NSW	Address	89.0	North-west
Hospitals - Public	Sydney Dental Hospital	2 Chalmers St SURRY HILLS 2010 NSW	Address	106.2	South-east
Digital Printers	Doie Digital Printing	Unit 5 107-121 Quay St HAYMARKET 2000 NSW	Address	110.8	North-west
Meteorological Research Consultants	Bureau Of Meteorology	Centennial Plaza 300 Elizabeth St SYDNEY 2000 NSW	Address	123.9	East
Photography Processing Services - Professional	Digital King	Shp8/Railway Square SYDNEY 2000 NSW	Address	124.5	South-west
Flag & Banner M/factrs	Banner Images	Suite 310/410 Elizabeth St SURRY HILLS 2010 NSW	Address	124.8	East
Internet Cafes	B T Action Pty Ltd	Lvl 1/ 739 George St SYDNEY 2000 NSW	Address	126.0	North-west

Activity	Name	Address	Positional accuracy	Distance (m)	Direction
Internet Cafes	City Hunter Pty Ltd	733 George St HAYMARKET 2000 NSW	Address	126.1	North-west
Telecommunication Consultants	Doctor Boom Communications	17A/Lower Grnd Flr Sydney Centre Plz SYDNEY 2000 NSW	Address	144.2	North
Internet Cafes	Megapass	Lvl 2/ 403 Elizabeth St SYDNEY 2000 NSW	Address	147.5	South-east
Telecommunication Consultants	Macquarie Telecom Intellicentre	Level 16 477 Pitt Strs SYDNEY 2000 NSW	Address	149.3	North
Car or Mini-Bus Hire	Europcar	Mercure Central 818- 820 George St SYDNEY 2000 NSW	Address	149.8	South-west
Mobile Telephones - Service & Repairs	C 2 One Communications	763/764 George St HAYMARKET 2000 NSW	Address	150.4	North-west
Buckle & Button - M/factrs & W/salers	Betty's Belts Manufacturing	342 Elizabeth St SURREY HILLS 2010 NSW	Address	152.6	South-east
Laminating & Block Mounting Services & Equipment	Teknowiz Images	405 Elizabeth St SURREY HILLS 2010 NSW	Address	152.7	South-east
Car or Mini-Bus Hire	Central Rental Car Hire	Shp 3/ 127 Little Regent St CHIPPENDALE 2008 NSW	Address	157.1	South-west
Printers - General	Worldwide Online Printing	Shop 1 Centennial Plaza 270 Elizabeth St SURREY HILLS 2010 NSW	Address	160.8	East
Cutting Services - Fabric Leather & Plastic	Min Fashions	9-15 Kippax St SURREY HILLS 2010 NSW	Address	161.1	South-east
Cutting Services - Fabric Leather & Plastic	Tainui Cutting Service	9-15 Kippax St SURREY HILLS 2010 NSW	Address	161.1	South-east
Car or Mini-Bus Hire	Europcar	818- 820 George St BROADWAY 2007 NSW	Address	162.4	South-west
Photography Processing Services - Domestic	Global One Hour Photo	818-820 George St HAYMARKET 2000 NSW	Address	162.4	South-west
Mobile Telephones - Service & Repairs	Optus World	764 George St HAYMARKET 2000 NSW	Address	164.1	North
Leather Goods & Accessories - M/factrs & W/salers	Sunny Young Leather Fashion	Room 1 Level 1 2-24 Foveaux St SURREY HILLS 2010 NSW	Address	170.7	South-east
Tailors - Women's	Gracemont Pty Ltd	2-12 Foveaux St SURREY HILLS 2010 NSW	Address	175.3	East
Cosmetic Retailers	Natura Bisse European Cosmetics	Lvl1/ 758 George St HAYMARKET 2000 NSW	Address	176.3	North
Photographer - General	Yacek Samotus Photographer	11 Randle St SURREY HILLS 2010 NSW	Address	177.0	South
Clothing - Makers-Up	Golden Wing Fashion	Unit 401/ 11 Randle St SURREY HILLS 2010 NSW	Address	177.8	South
Internet Cafes	Bt Action	Lvl1/ 756 George St HAYMARKET 2000 NSW	Address	182.1	North

Activity	Name	Address	Positional accuracy	Distance (m)	Direction
Printers' Services & Supplies	Art Repro	86 Mary St SURRY HILLS 2010 NSW	Address	184.3	East
Printers - General	World Of Print	702 Harris St ULTIMO 2007 NSW	Address	184.9	West
Bookbinding Services	Thesis Online	702 Harris St ULTIMO 2007 NSW	Address	184.9	West
Transport - Forwarding Agents	Dieterle & Victory (U S A) Pty Ltd	Level 9 8-24 Kippax St SURRY HILLS 2010 NSW	Address	186.0	South-east
Dress M/facrs &/or W/salers	Taka Fashion	Suite 53 8-24 Kippax St SURRY HILLS 2010 NSW	Address	186.0	South-east
Clothing - Makers-Up	Pinflag Pty Ltd	8 Kippax St SYDNEY 2000 NSW	Address	186.8	South-east
Video & DVD Production & Duplication Service	A-Creative Cd Solutions	Unit 66 8 - 24 Kippax St SURRY HILLS 2010 NSW	Address	188.4	South-east
Shoes - M/facrs &/or W/salers	Shoe Garden	Suite 14 8-24 Kippax St SURRY HILLS 2010 NSW	Address	188.4	South-east
Photographer - Industrial & Commercial	Dynamite Studios Pty Ltd	Suite 44 8-24 Kippax St SURRY HILLS 2010 NSW	Address	188.4	South-east
Cabinetry Makers	Advanced Cd/Dvd & Print	Suite 66 8- 24 Kippax St SURRY HILLS 2010 NSW	Address	188.4	South-east
Underwear M/facrs & W/salers	Braveheart Clothing Pty Ltd	Lvl5/ 8 Kippax St SURRY HILLS 2010 NSW	Address	190.3	South-east
Greengrocers & Fruiterers	Central Sydney Fruit	Eddy Ave SYDNEY 2000 NSW	Street		North-east
Chemists - Retail Pharmacies	Central Railway Pharmacy	Chalmers St Entrance Central Station Sydney SYDNEY 2000 NSW	Street		Onsite

2015 Historical Business Data

Activity	Name	Address	Positional accuracy	Distance (m)	Direction
Bus & Coach Services	Firefly Express	482 Pitt St Sydney NSW 2000	Address	0.0	Onsite
Bus & Coach Services	Greyhound Australia	Central Station Eddy Ave Sydney NSW 2000	Place	0.0	Onsite
Bus & Coach Services	Greyhound Pioneer	Central Station Eddy Ave Sydney NSW 2000	Place	0.0	Onsite
Bakeries	Michel's Patisserie	Railway Sq Buslink Shop 13 Central Railway Sydney NSW 2000	Address	39.7	South-west
Chemists - Retail Pharmacies	Railway Square Pharmacy	Shop 9 Henry Deane Railway Plaza 2 Lee St Railway Square NSW 2000	Address	58.8	South
Chemists - Retail Pharmacies	Pharmacy 4 Less	Shop 16 2 Lee St Sydney NSW 2000	Address	58.8	South
Chemists - Retail Pharmacies	Pharmacy 4 Less - Sydney	Shop 16 Henry Deane Plaza 2 Lee St Sydney NSW 2000	Address	58.8	South

Activity	Name	Address	Positional accuracy	Distance (m)	Direction
Chemists - Retail Pharmacies	Railway Square Chemist	Shop 9 Henry Deane Plaza 2 Lee St Sydney NSW 2000	Address	58.8	South
Bus & Coach Charters & Tours	Murrays Coaches, Buses & Limousines (Express Service)	486 Pitt St Sydney NSW 2000	Address	65.5	South-east
Grocers - W/Salers	Lai Shing Dim Sim Shop	808 George St Sydney NSW 2000	Address	68.1	North-west
Internet Cafes	Global Gossip Australia Pty Ltd	790 George St Sydney NSW 2000	Address	86.1	North-west
Door & Gate Fittings & Hardware	The Window Guy	300 Elizabeth St Sydney NSW 2000	Address	110.8	East
Hospitals - Public	Sydney Dental Hospital	2 Chalmers St Surry Hills NSW 2010	Address	119.2	South-east
Car Or Mini-Bus Hire	Europcar Car Rental	Inside Mercure Hotel 818-820 George St Sydney NSW 2000	Address	123.6	South-west
Aprons	Johnsons Overalls & Kitchenware	739 George St Sydney NSW 2000	Address	125.9	North-west
Internet Cafes	B T Action Pty Ltd	Lvl 1/ 739 George St Sydney NSW 2000	Address	125.9	North-west
Chemists - Retail Pharmacies	Centennial Plaza Pharmacy	Cnr Foveaux St 300 Elizabeth St Sydney NSW 2000	Address	127.4	East
Aviation Systems & Consultants	TAFE NSW - AVIATION STUDIES	831 George St Sydney NSW 2000	Address	128.1	West
Internet Cafes	City Hunter Pty Ltd	733 George St Haymarket NSW 2000	Address	130.5	North-west
Internet Cafes	Megapass	Lvl 2/ 403 Elizabeth St Sydney NSW 2000	Address	149.8	South-east
Handbag M/Facrs &/Or W/Salers	Desire Fashion Trading Pty Ltd	U2/ 5 Kippax St Surry Hills NSW 2010	Address	152.6	South-east
Stained & Coloured Glass	Hamilton Design Glass	104b/ 342 Elizabeth St Surry Hills NSW 2010	Address	153.8	South-east
Car Or Mini-Bus Hire	Europcar	Mercure Central 818-820 George St Sydney NSW 2000	Address	155.2	South-west
Laminating & Block Mounting Services & Equipment	Teknowiz Images	405 Elizabeth St Surry Hills NSW 2010	Address	155.8	South-east
Solar Energy Equipment & Machinery	TN Solar Australia Pty Ltd	849 George St Ultimo NSW 2007	Address	164.6	West
Tobacco Products - M/Facrs & W/Salers	S.L. Pipe Co	713 George St Sydney NSW 2000	Address	167.5	North-west
Engineers - Motor & Repairers	Classic Book Shop	711 George St Haymarket NSW 2000	Address	171.1	North-west
Telecommunication Consultants	Macquarie Telecom Intellicentre	Level 16 477 Pitt Strs Sydney NSW 2000	Address	172.0	North-east
Airlines & Agents	STA Travel	855 George St Sydney NSW 2000	Address	173.4	South-west
Cosmetic M/Facrs &/Or W/Salers	Natura Bisse European Cosmetics	Lvl1/ 758 George St Haymarket NSW 2000	Address	175.7	North
Clothing - Makers-Up	Gracemont Pty Ltd	2 Foveaux St Surry Hills NSW 2010	Address	176.6	South-east
Leather Clothing & Apparel - M/Facrs & W/Salers	Sunny Young Leather Fashion	Room 1 Level 1 2-24 Foveaux St Surry Hills NSW 2010	Address	176.6	South-east
Model Makers	Model-Tech 3D Pty Ltd	Level 6/ 2 Foveaux St Surry Hills NSW 2010	Address	176.6	South-east
Model Makers	Model-Tech 3D Russell Pearse	Lvl 6/ 2 Foveaux St Surry Hills NSW 2010	Address	176.6	South-east

Activity	Name	Address	Positional accuracy	Distance (m)	Direction
Signs & Signage - Illuminated & Neon	AAA Visual Signs Supplies	2 Foveaux St Surry Hills NSW 2010	Address	176.6	South-east
Clothing - Makers-Up	Golden Wing Fashion	Unit 401/ 11 Randle St Surry Hills NSW 2010	Address	179.4	South
Photographer - General	Yacek Samotus Photographer	11 Randle St Surry Hills NSW 2010	Address	179.4	South
Photographer - General	Sam Crawford	Level 7/ 822 George St Chippendale NSW 2008	Address	179.7	South-west
Internet Cafes	BT Action	Lvl1/ 756 George St Haymarket NSW 2000	Address	180.7	North
Engineers - Motor & Repairers	Crowley Electronics	8 Kippax St Surry Hills NSW 2010	Address	184.9	South-east
Printers - General	Coleface Print Pty Ltd	Ste98/ 8-24 Kippax St Surry Hills NSW 2010	Address	184.9	South-east
Clothing - Made To Order	Stitch Apparel Developments	Ste 73/ 8 Kippax St Surry Hills NSW 2010	Address	184.9	South-east
Clothing - Makers-Up	Pinflag Pty Ltd	8 Kippax St Sydney NSW 2000	Address	185.3	South-east
Cd Dvd Hdd Records & Tapes - M/Facrs & W/Salers	A-Creative CD Solutions	Unit 66 8 - 24 Kippax St Surry Hills NSW 2010	Address	185.3	South-east
Transport - Forwarding Agents	Dieterle & Victory (USA) Pty Ltd	Level 9 8-24 Kippax St Surry Hills NSW 2010	Address	185.3	South-east
Photographer - Industrial & Commercial	Dynamite Studios Pty Ltd	Ste44/ 8-24 Kippax St Surry Hills NSW 2010	Address	185.3	South-east
Dress M/Facrs &/Or W/Salers	Simply Fashion International	Suite 31 8-24 Kippax St Surry Hills NSW 2010	Address	185.3	South-east
Cd Dvd Hdd Records & Tapes - M/Facrs & W/Salers	Advanced CD/DVD & Print	Suite 32 8- 24 Kippax St Surry Hills NSW 2010	Address	185.3	South-east
Transport & Transportation Service	CityRail - Central Station	Eddy Ave Haymarket NSW 2000	Street		North-east
Greengrocers & Fruiterers	Central Sydney Fruits	Eddy Ave Sydney NSW 2000	Street		North-east
Chemists - Retail Pharmacies	Central Railway Pharmacy	Chalmers St EntranceCentral Station Sydney Sydney NSW 2000	Street		South-east

Land Insight uses a number of address geocoding techniques and has characterised them based on completeness (match rates) and positional accuracy. When a historical street address is incomplete or a match is not found, a record identified as being in the surrounding area will be included for reference and the accuracy of the data is approximate only. An explanation of the positional accuracy records is defined in the table below.

Historical data positional accuracy and georeferencing results explanation		
Positional accuracy	Georeferenced	Description
Address	Located to the address level	<i>When street address and names fully match.</i>
Street	Located to the street centroid	<i>When street names match but no exact address was found. Location is approximate.</i>
Place	Located to the structure, building or complex	<i>When building, residential complex or structure name match but no exact address was found. Location is approximate.</i>
Suburb	Located to the suburb area	<i>When suburb name match but no exact address was found. Location is approximate.</i>

The data used in this section was extracted from range of historical commercial trade directories and business listings. The business addresses were geocoded using historical information and the accuracy of the data may vary due to

changes to the physical address at a given locality over time or the quality of the original records. From 2005, the historical business records in this section are considered more accurate as information was extracted from digital directories with geographic coordinate location information available. On this basis, reliance on the historic listing data should be considered when assessing the risk of contamination from an activity at the site. The presence of a business listing does not definitively confirm the actual activity that has occurred at the site. For more information on how these records were geocoded and the methodology used by Land Insight, contact us at info@landinsight.co.

Historical business directory listings have been filtered to match activities and industries identified as PCAs in Section 4.2. Please note that any record not identified within this section (due to error or unforeseen omission) does not necessarily mean that the screened area is not potentially contaminated or free of any risks.



Section 5 Natural Hazards



5.1 Natural Hazards

Map 5.1 (500m Buffer)

Erosion Risk

Category	On the Property?	Within Buffer?
Soil Erosion	Minor to moderate	Minor to moderate

Fire Hazard

Category	On the Property?	Within Buffer?
Bush Fire Prone Land (BLP)	-	-
Fire History	-	-

Flood Hazard

Category	On the Property?	Within Buffer?
PMF (Probable Maximum Flood)	Yes	Yes



The Commons
388 George Street
Sydney NSW 2000 Australia
info@landinsight.co
www.landinsight.co

A low-angle photograph of a bridge structure, likely the Sydney Harbour Bridge, against a clear blue sky. The bridge's steel lattice and cables are visible, with a yellow rectangular text box overlaid on the right side. In the background, a tall building and some greenery are visible.

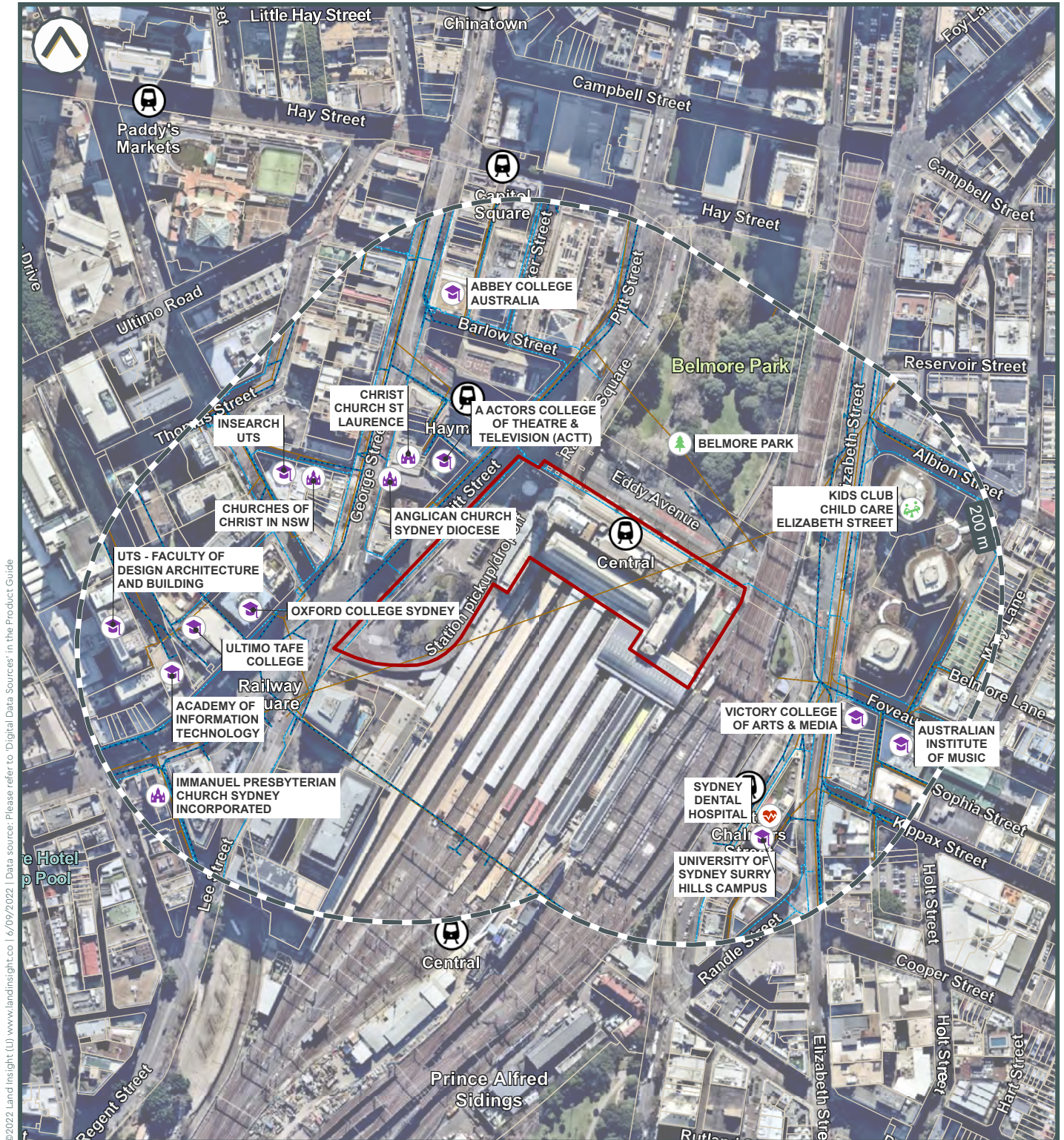
Appendix A

REPORT MAPS


Central Station
Surry Hills, NSW



Subject Area and Sensitive Receptors

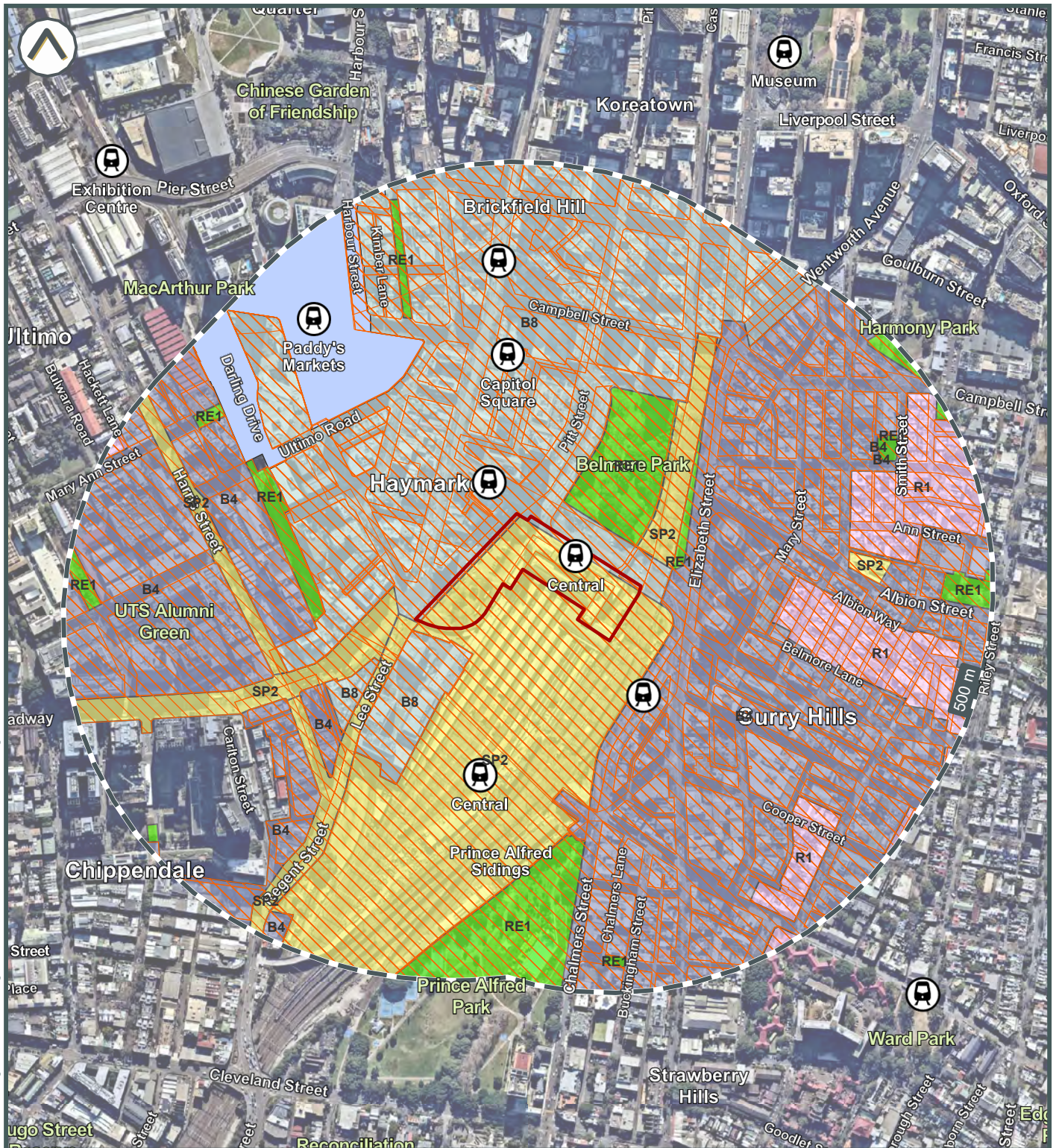


- Subject area
- Child Care Services
- Education
- Hospital and Health Care
- Places of Worship and Religious Organisations
- Parks
- Stormwater channel
- Sewer main
- Water main

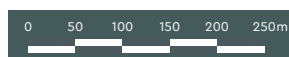





Planning Controls


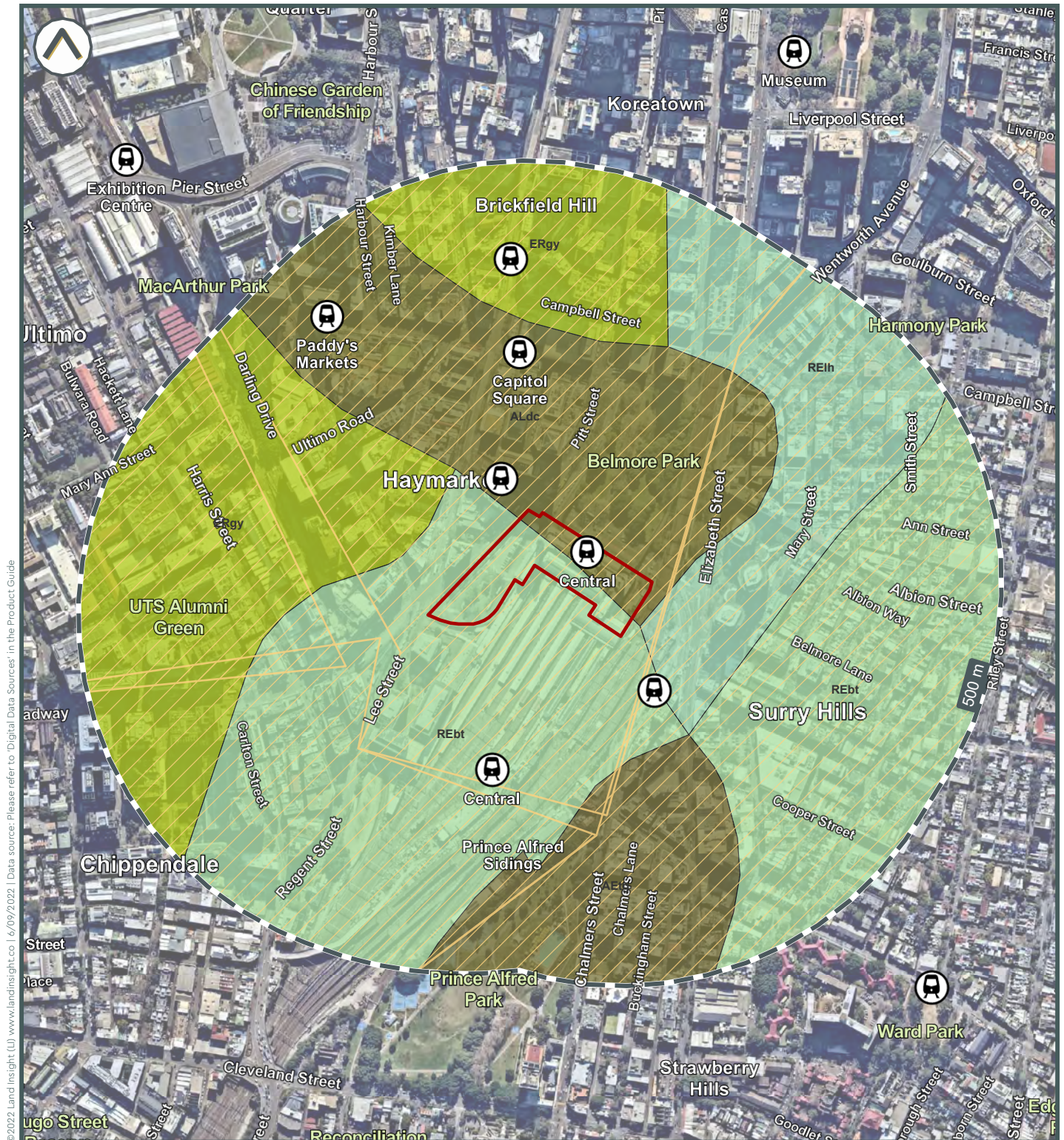


- | | | | |
|------------------|--------------------------|--|---|
| Subject area | Land Zoning | RE1 Public Recreation | State Environmental Planning Policy (Resilience and Hazards) 2021 |
| Local Provisions | B4 Mixed Use | SP2 Special Purposes Zone – Infrastructure | Coastal Environment Area |
| | B8 Metropolitan Centre | | Coastal Use Area |
| | R1 General Residential | | |



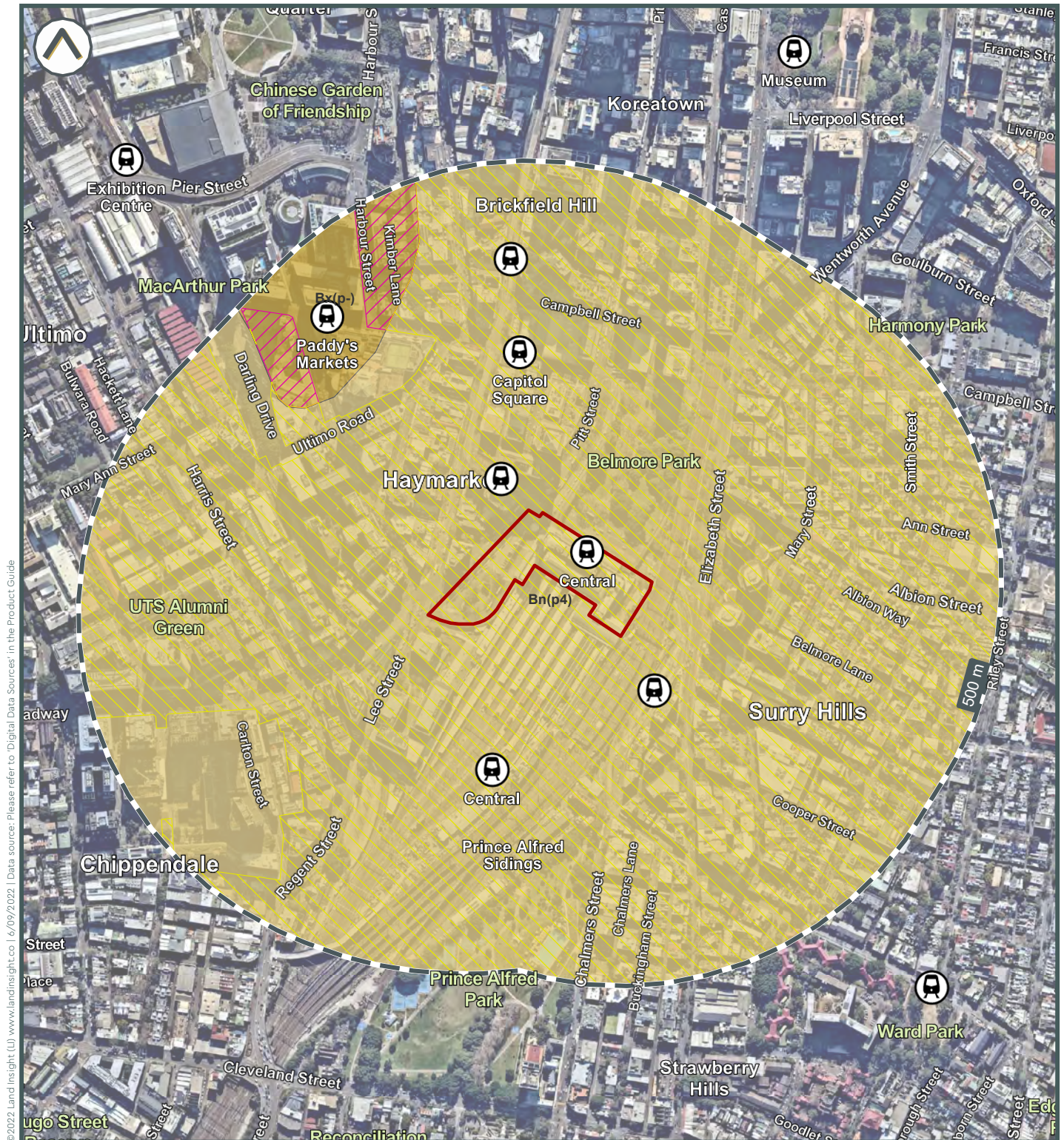
Heritage








**Soil Landscape and Salinity**



Acid Sulfate Soils

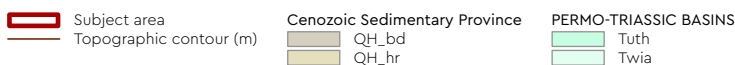
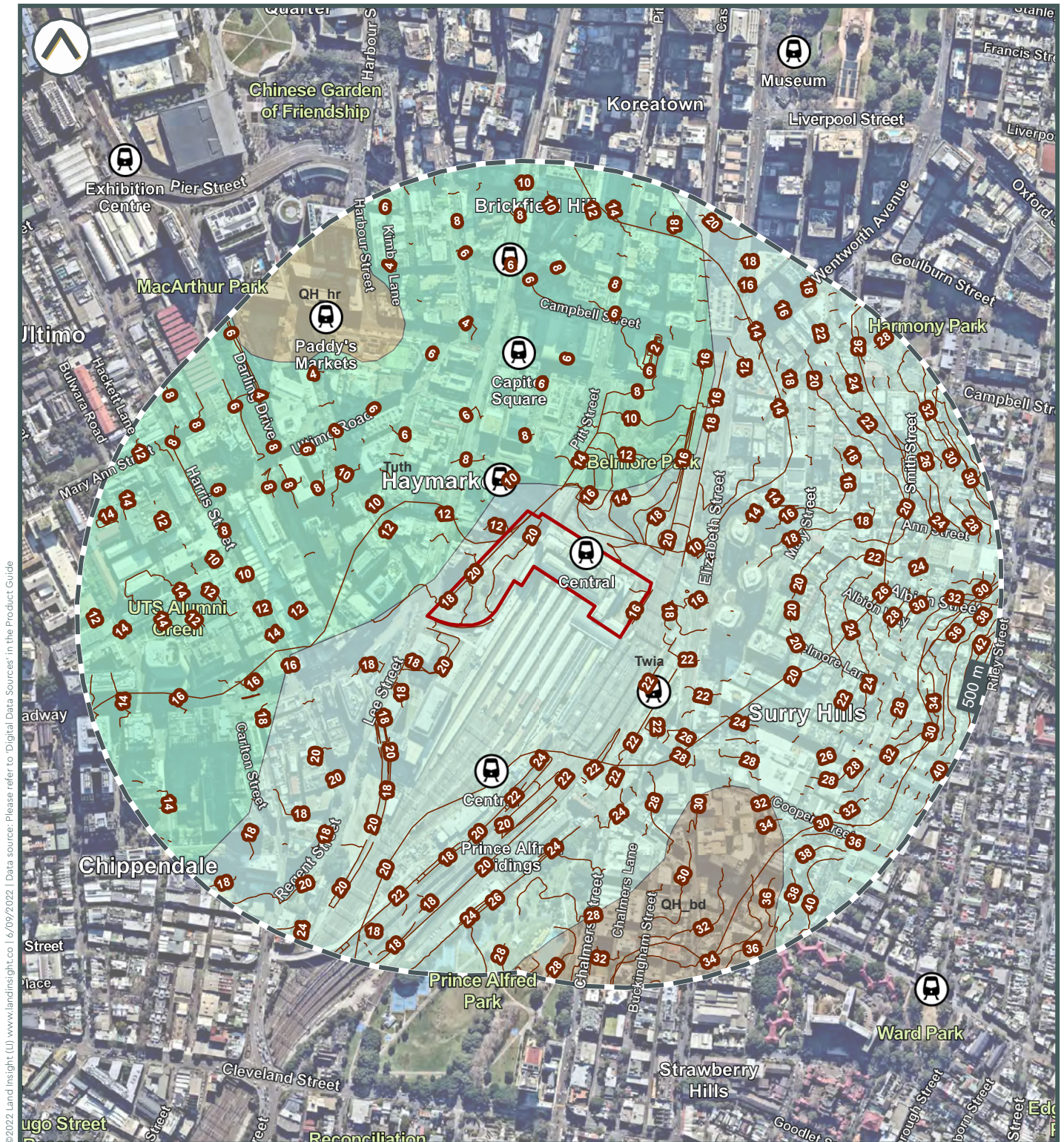


- | | | |
|--|--|--|
|  Subject area |  Acid Sulfate Soil Risk Class 2 | ASRIS Atlas of Australian Sulfate Soils |
| |  Class 5 |  Bn(p4) ASS in inland lakes, waterways, wetlands and riparian zones |
| | |  Bx(p-) Disturbed ASS |



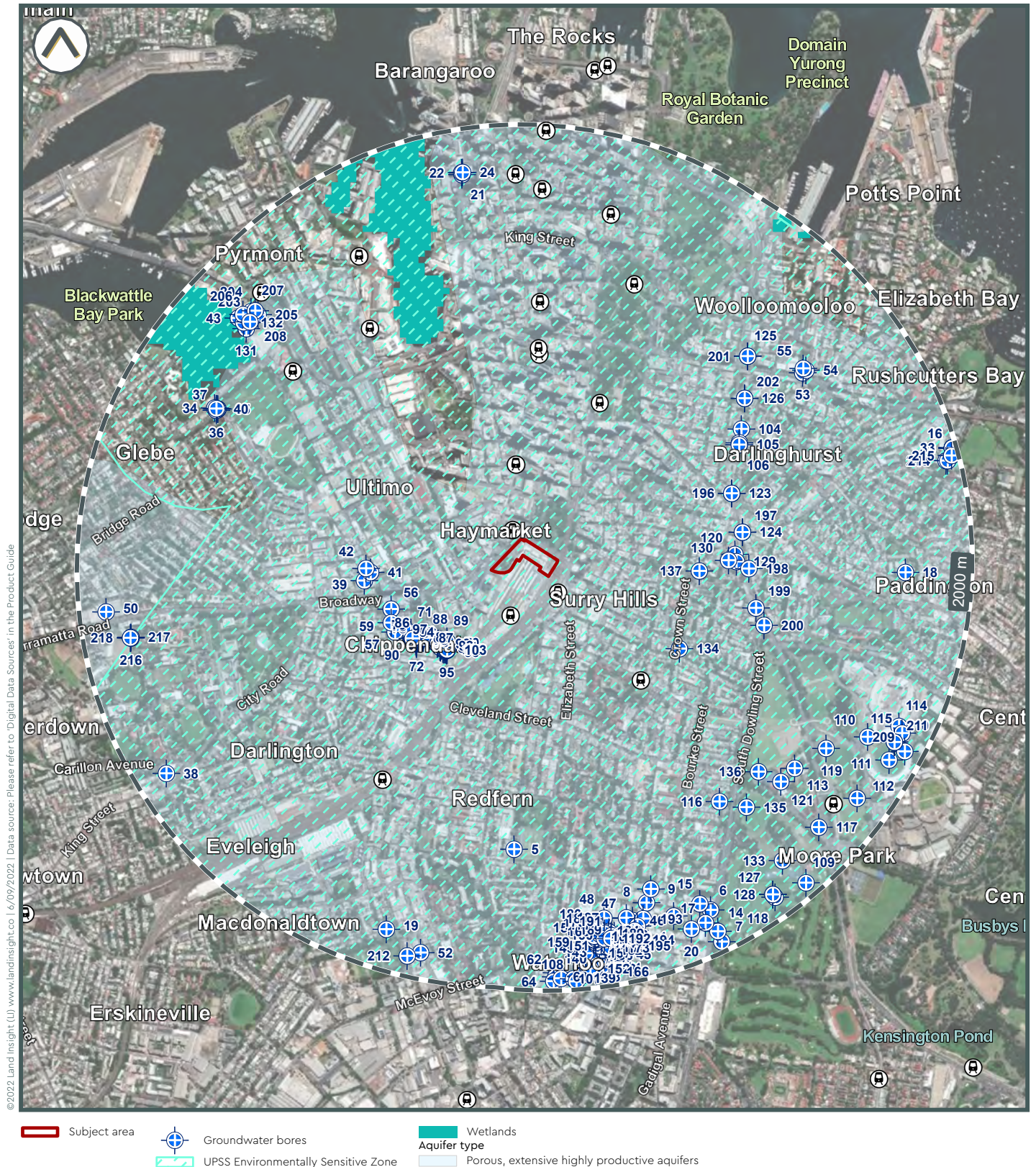


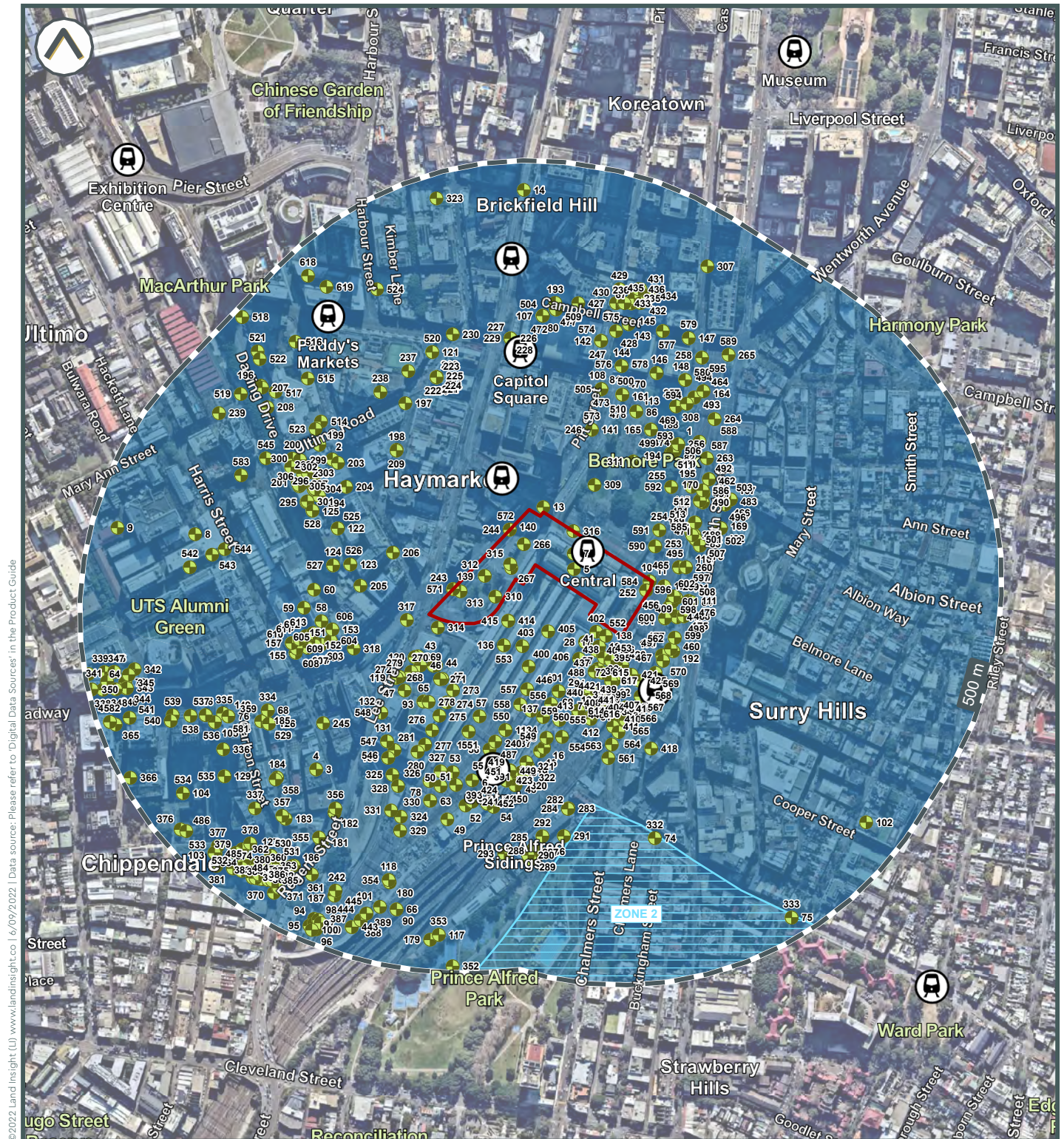
Geology and Topography





Hydrogeology and Groundwater Boreholes



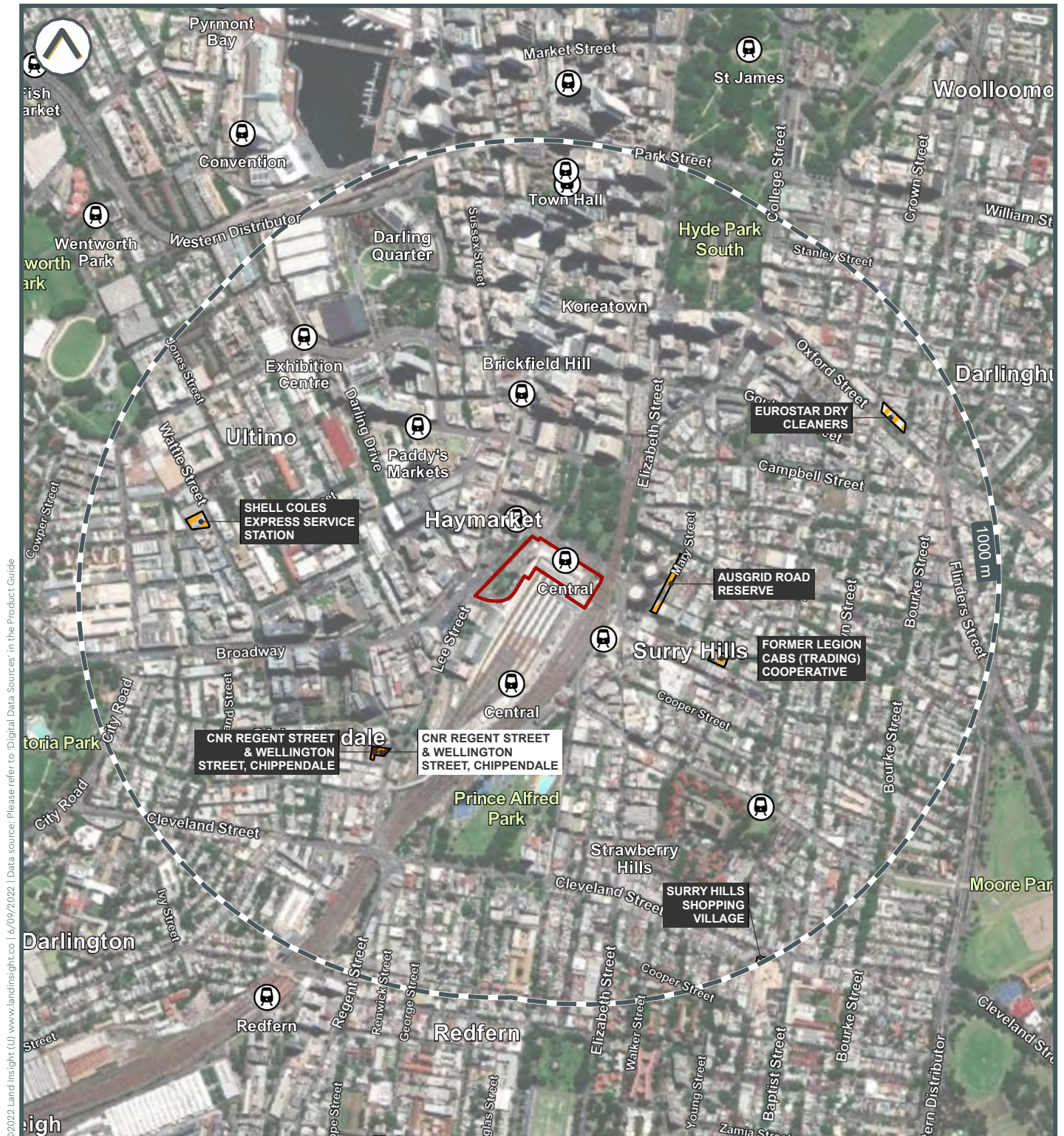
**Hydrogeology and Other Boreholes**

- ▬ Subject area
- Other borehole/monitoring well location
- ▬ Botany Groundwater Management Zone 2
- Hydrogeologic Unit
- Late Permian/Triassic sediments (porous media – consolidated)

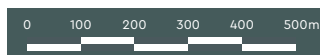




Contaminated Land Public Register

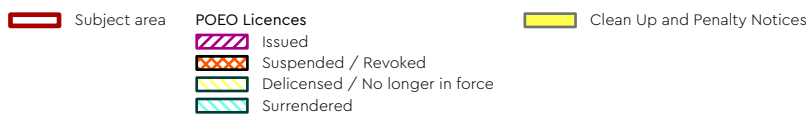
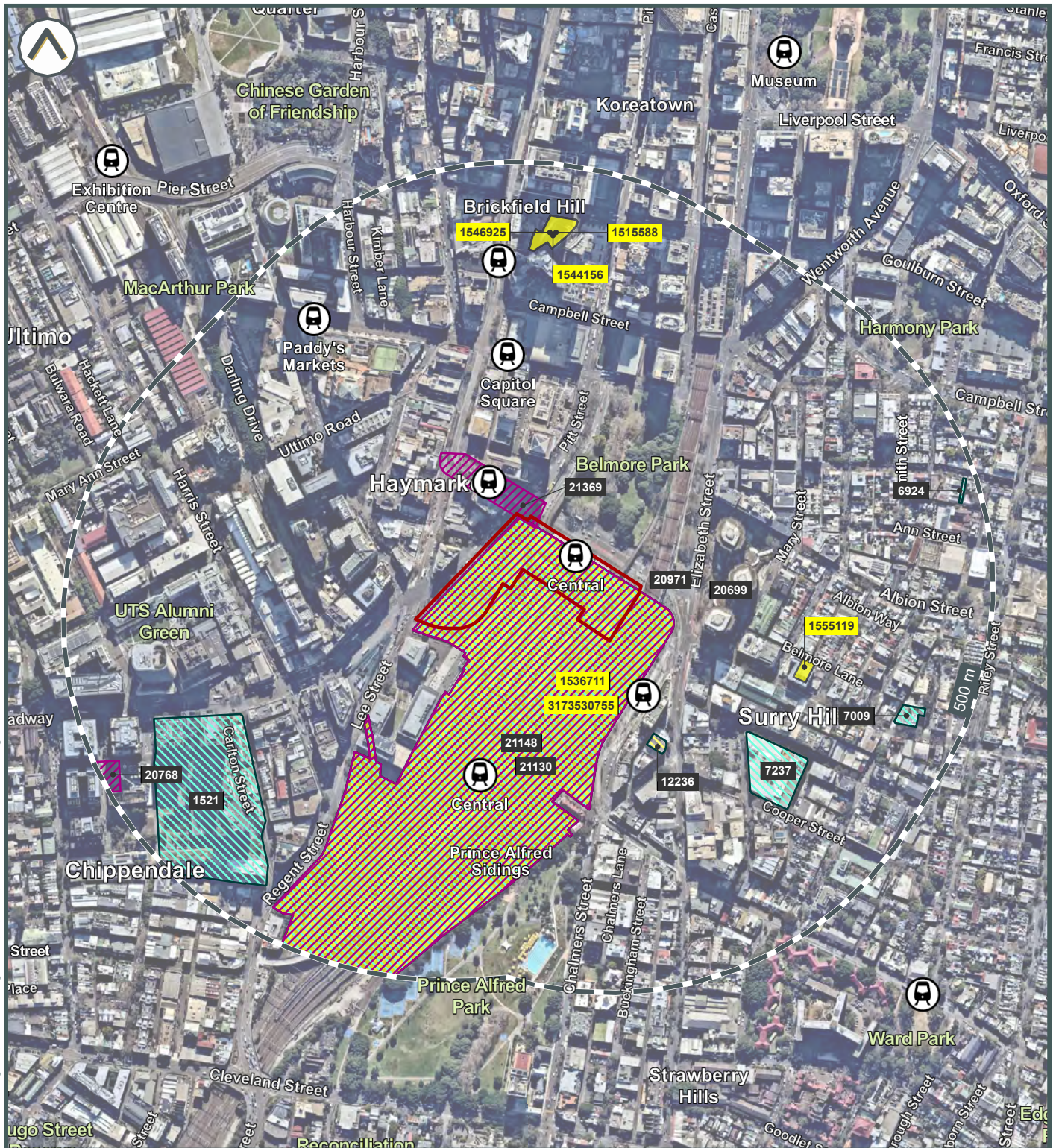


- Subject area
- EPA Notified Contaminated Sites
- EPA Record of Notices



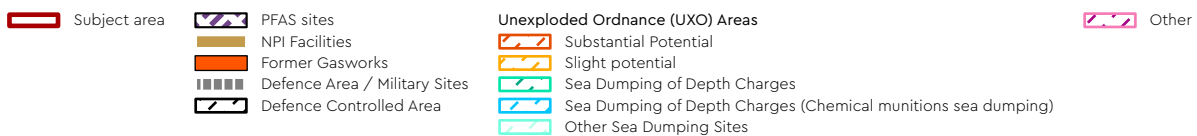
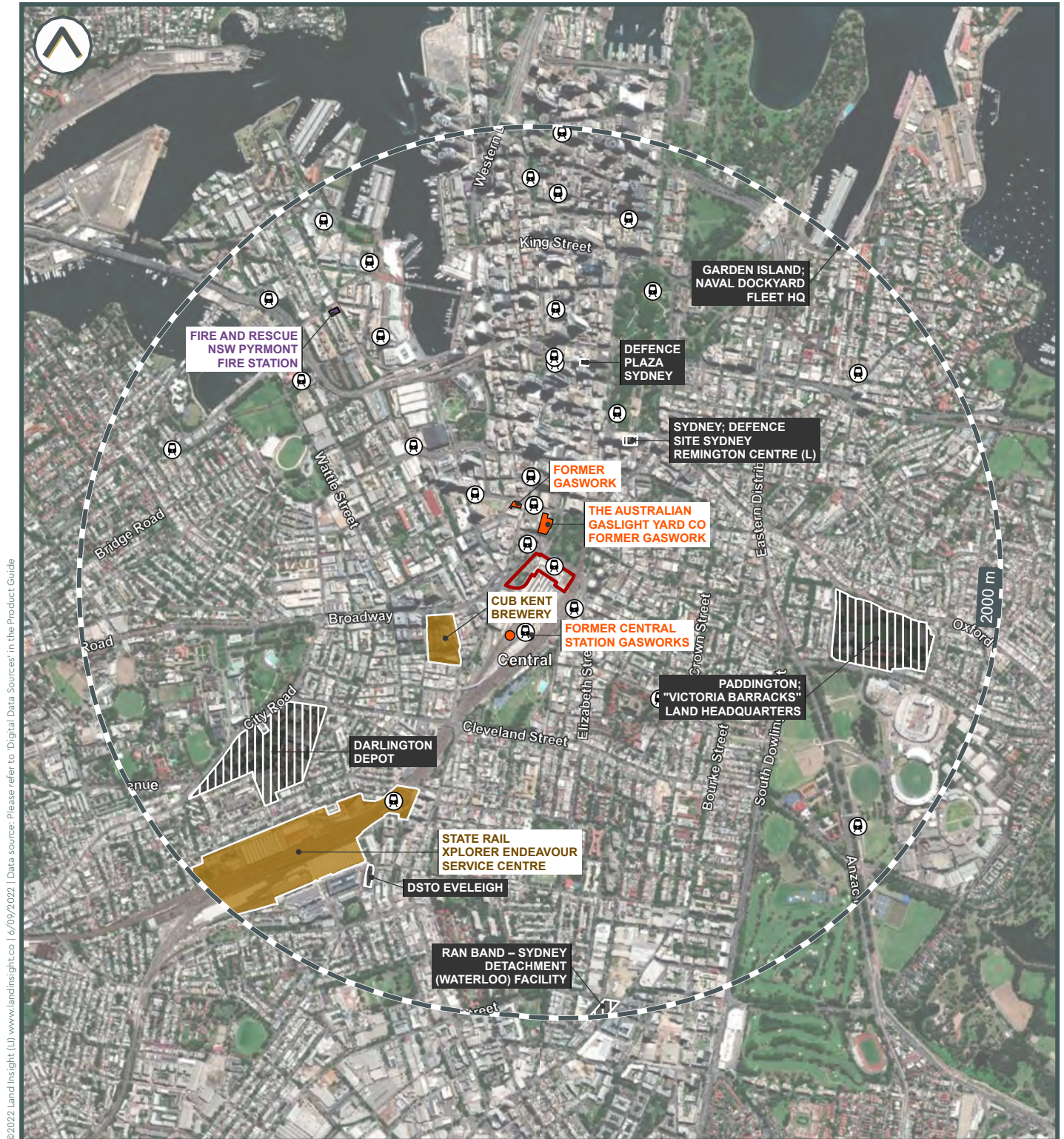


Licences, Approvals & Assessments



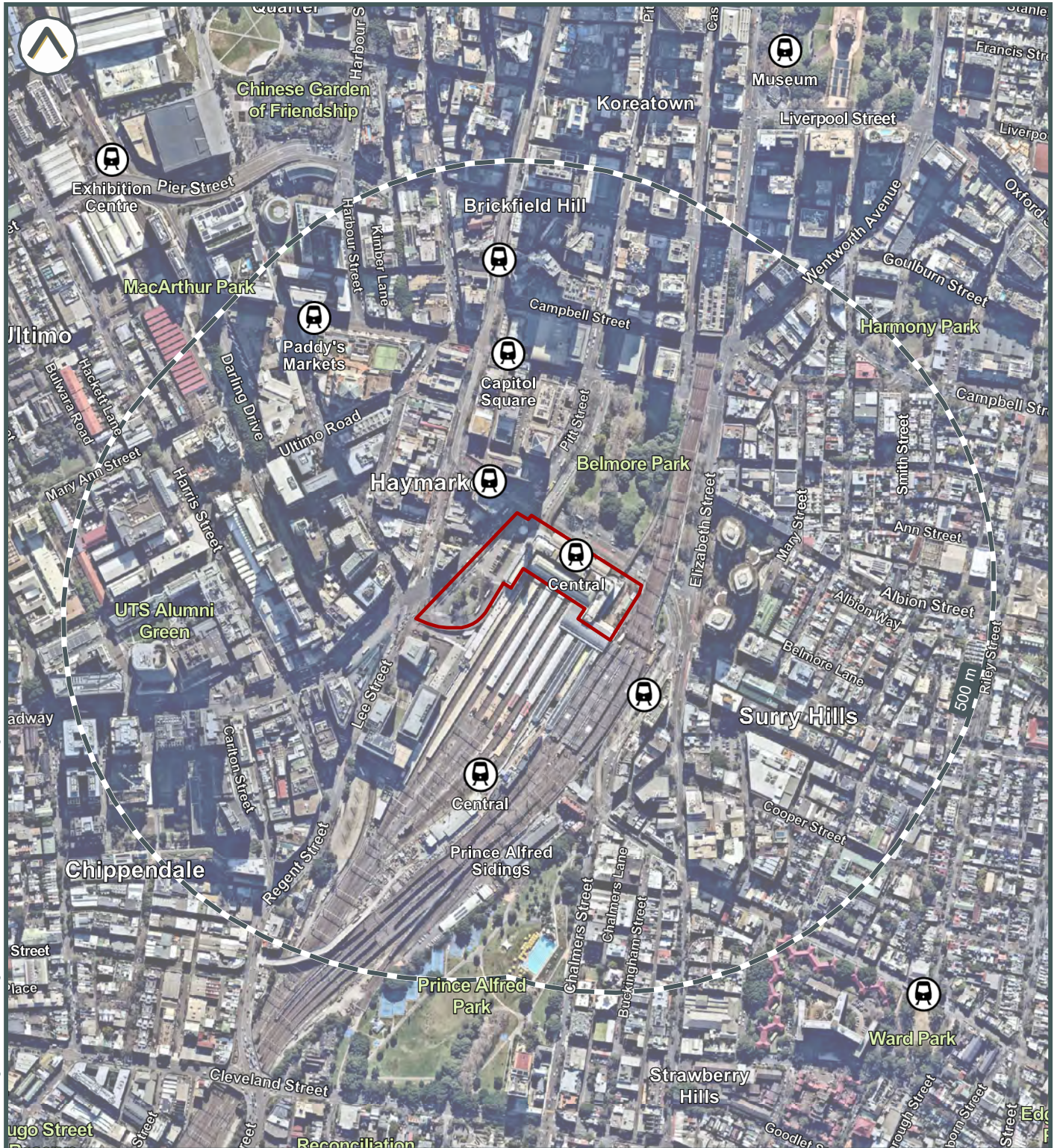


Sites Regulated by Other Jurisdictional Body





Former Potentially Contaminated Land

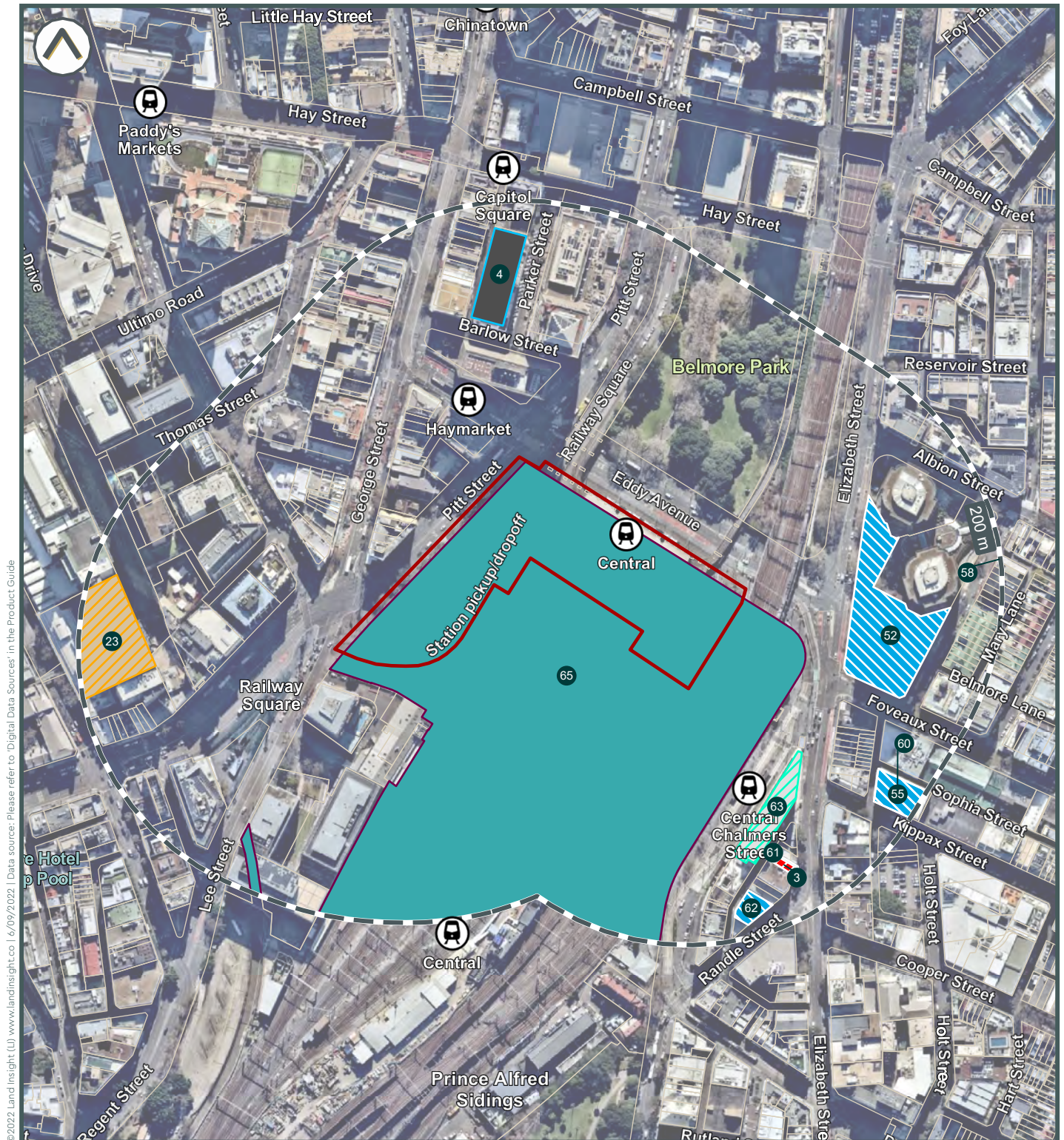


- | | | |
|------------------------------------|------------------------------------|----------------|
| Subject area | James Hardie Asbestos Legacy Sites | Derelict Mines |
| Contaminated Legacy Areas | Derelict Quarries | |
| Historical (legacy) Landfill Sites | | |






Current Potentially Contaminating Activities (PCAs)




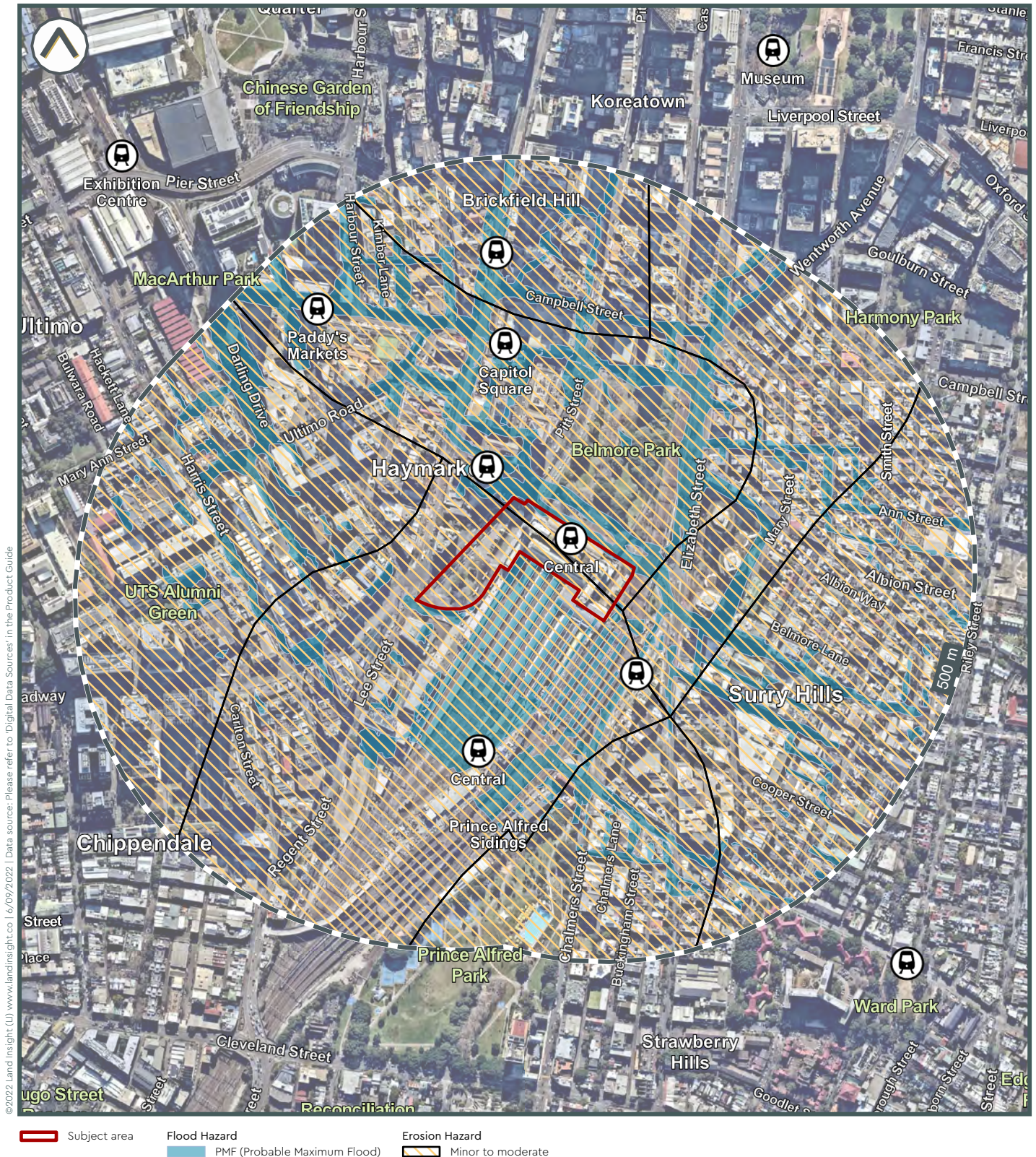
- | | | | |
|--|-----------------------------------|--|---|
| | Subject area | | Printing and Photography |
| | Dry Cleaners | | Rail Industry and Associated Activities |
| | Hospitals and Research Facilities | | Textiles and Tannery |
| | Other Infrastructure Facilities | | |

Data is current as when this report was created. However due to the turnover of business locations, some addresses may be former.





Fire and Flood Hazards



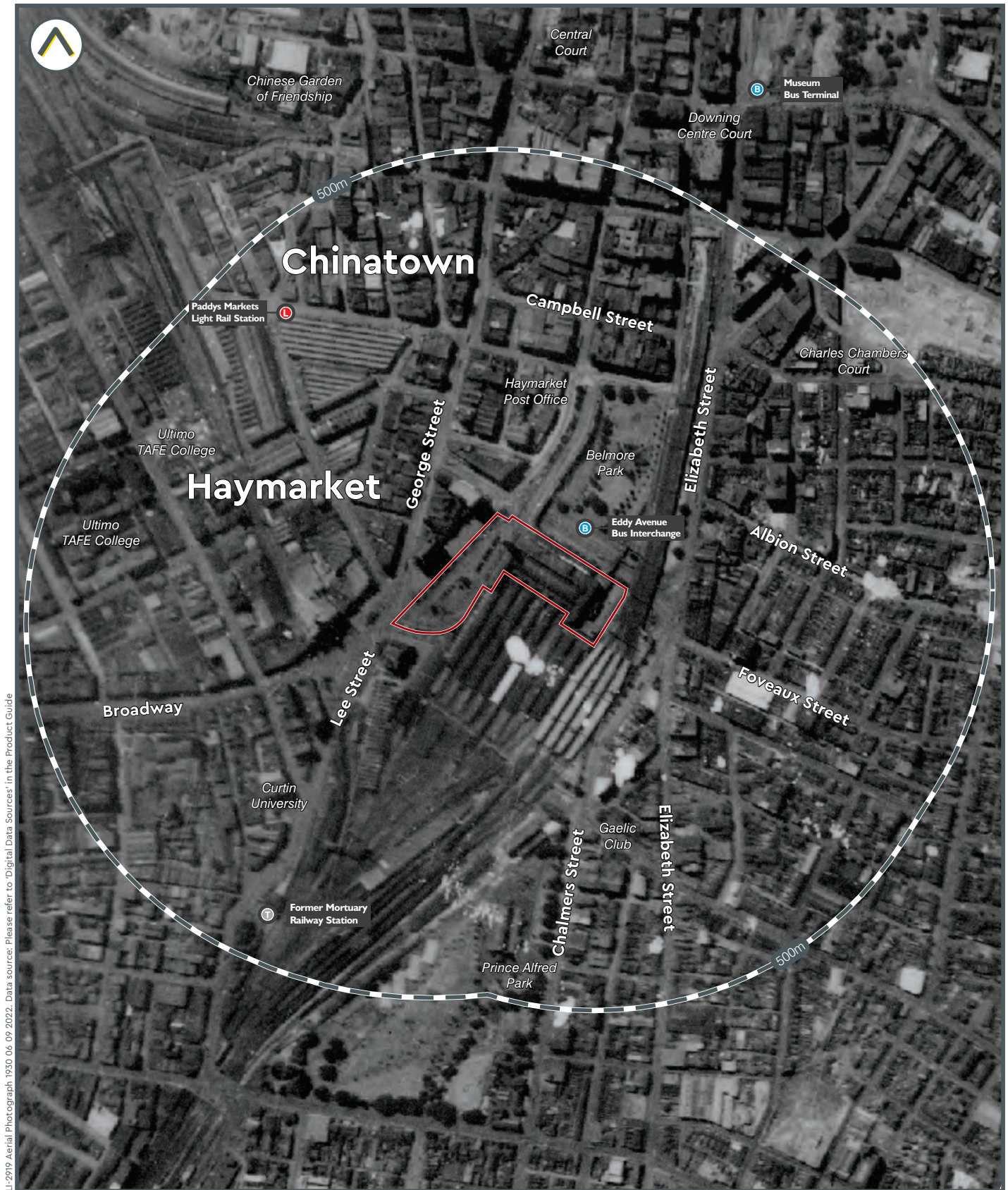
An aerial photograph of a vibrant turquoise river winding through a rugged landscape. The river is bordered by dark, craggy rock formations on the left and a dense forest of green and yellowish trees on the right. The water's color is a striking contrast to the surrounding natural tones.

Appendix B

HISTORIC IMAGERY

Central Station
Surry Hills, NSW

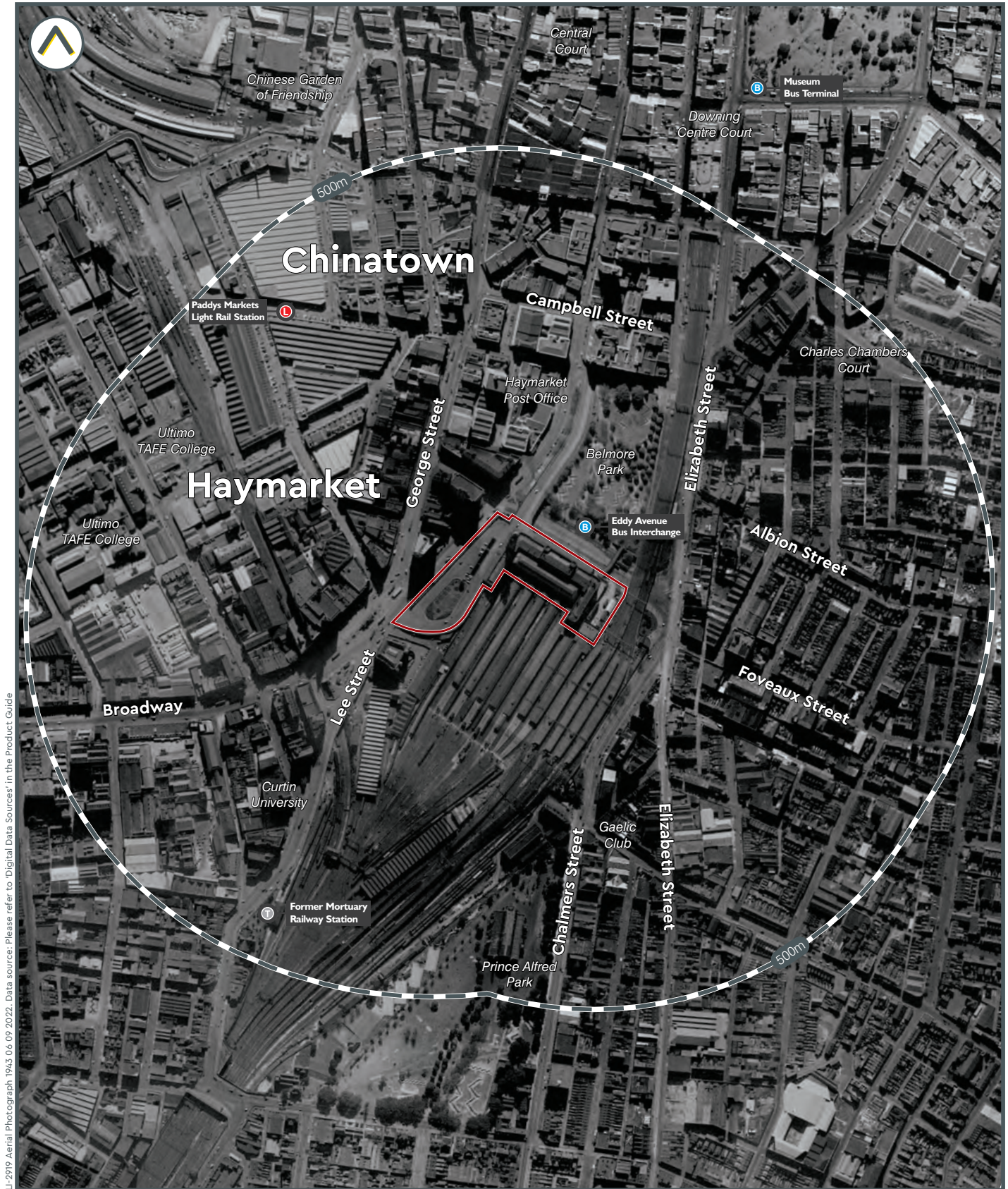
Historic Aerial Photograph - 1930



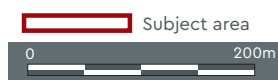
Subject area

0 200m


Historic Aerial Photograph - 1943



LI-2919 Aerial Photograph 1943 06 09 2022. Data source: Please refer to 'Digital Data Sources' in the Product Guide




Historic Aerial Photograph - 1951



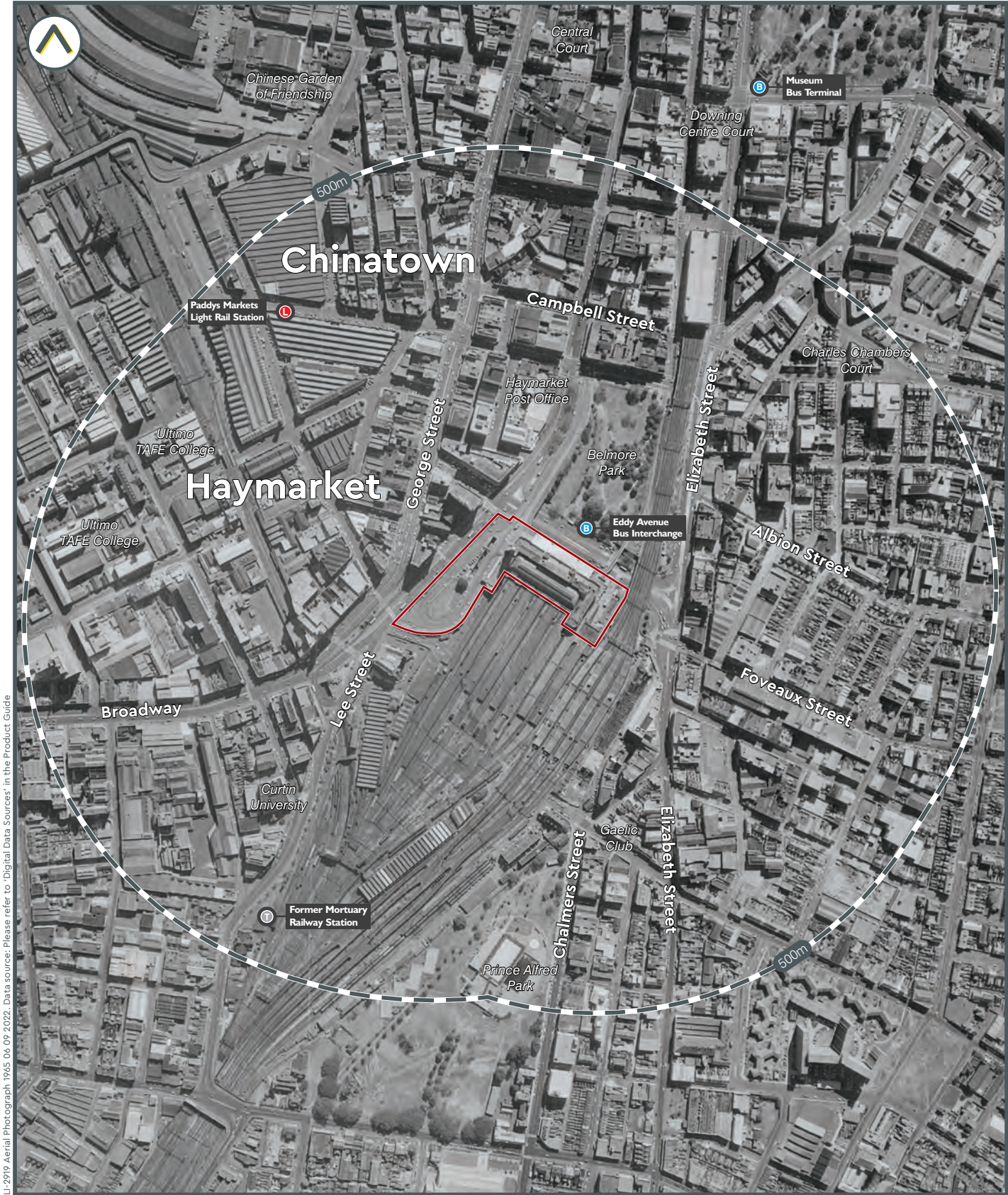
Subject area

0 200m


Historic Aerial Photograph - 1955



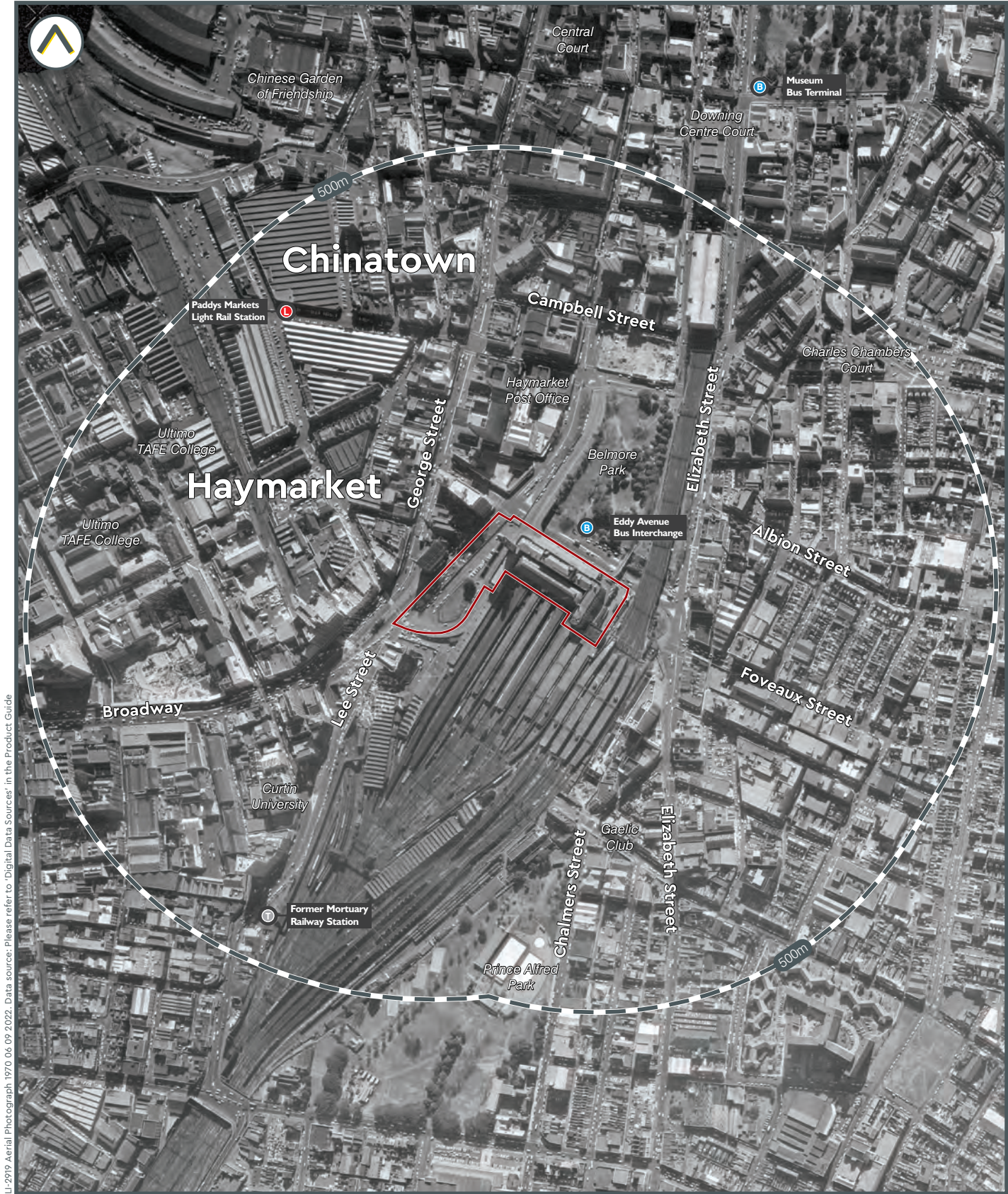
Historic Aerial Photograph - 1965



LI-2919 Aerial Photograph 1965 06 09 2022. Data source: Please refer to 'Digital Data Sources' in the Product Guide



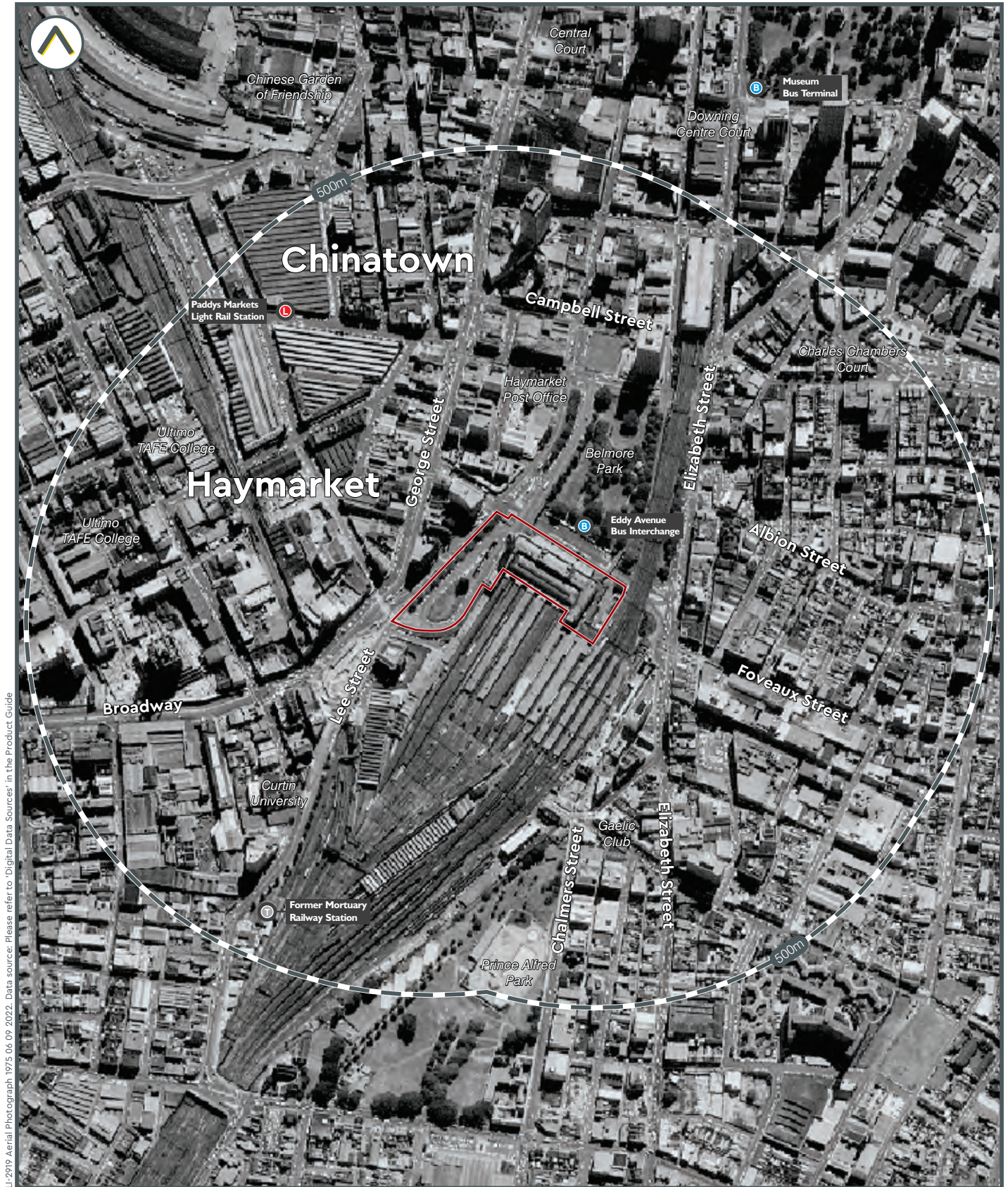
Historic Aerial Photograph - 1970



LI-2919 Aerial Photograph 1970 06 09 2022. Data source: Please refer to 'Digital Data Sources' in the Product Guide



Historic Aerial Photograph - 1975



Subject area

0 200m


Historic Aerial Photograph - 1986



Historic Aerial Photograph - 1991




LI-2919 Aerial Photograph 1991 04 09 2022. Data source: Please refer to 'Digital Data Sources' in the Product Guide



Historic Aerial Photograph - 1994



LI-2019 Aerial Photograph 1991 04 09 2022. Data source: Please refer to 'Digital Data Sources' in the Product Guide



Historic Aerial Photograph - 1998



Historic Aerial Photograph - 2004



Subject area

0 200m

Historic Aerial Photograph - 2005



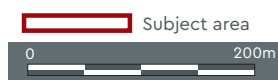
Subject area

0 200m

Historic Aerial Photograph - 2007



LI-2019 Aerial Photograph 2005 06 09 2022. Data source: Please refer to 'Digital Data Sources' in the Product Guide



Historic Aerial Photograph - 2010



Subject area

0 200m

Historic Aerial Photograph - 2013



LI-2019 Aerial Photograph 2013 06 09 2022. Data source: Please refer to 'Digital Data Sources' in the Product Guide



Historic Aerial Photograph - 2016



Subject area

0 200m

Historic Aerial Photograph - 2019



Historic Aerial Photograph - 2022



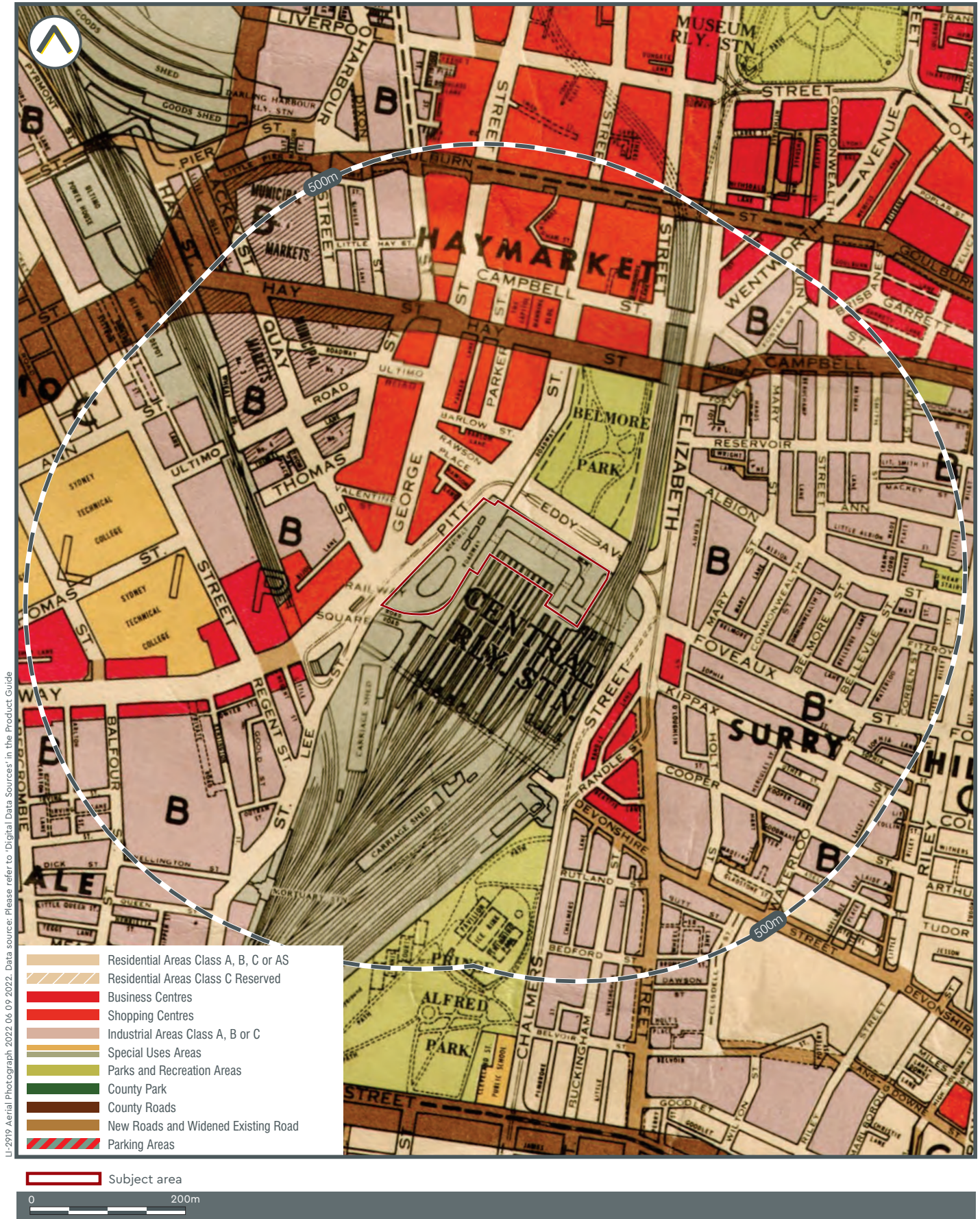
Subject area

0 200m

County Of Cumberland Planning Scheme - 1951



City of Sydney Planning Scheme - 1958



1938-1950 City Of Sydney Civic Survey



LI-2919 Aerial Photograph 2022 06 09 2022. Data source: Please refer to 'Digital Data Sources' in the Product Guide



1969-1991 1:25,000 Topographic Map (Botany Bay 9130-3S)



© Transport for New South Wales

Users are welcome to copy, reproduce and distribute the information contained in this report for non-commercial purposes only, provided acknowledgement is given to Transport for NSW as the source.