

◀ To North Sydney

To City ▶



Bradfield Highway

Milsons Point














Alfred Street South

Burton Street

Cliff Street

Lavender Street

KEY

-  New shared path
-  New pedestrian footpath
-  New paved rest area
-  Upgraded footpath to the station
-  New two-way cycle path
-  New elevated cycle ramp
-  Landscaping
-  New pedestrian and bicycle crossing
-  Station forecourt refreshed
-  Parapet cutout
-  Chinese Elm tree
-  New in lane bus stop with extended kerb
-  Driveway

Indicative only, not to scale.



Section 1



Bradfield Park North

Alfred Street South

Middlemiss Street

Lavender Street

KEY

New pedestrian footpath

New shared path

New two-way cycle path

Cycle-ramp to Alfred Street South

Landscaping

New pedestrian and bicycle crossing

New in lane bus stop with extended kerb

Driveway

Indicative only, not to scale.



Section 2



Bradfield Highway

Milsons Point

Alfred Street South

Indicative only, not to scale.

KEY

New two-way cycle path

New elevated two-way cycle path

Landscaping

New pedestrian footpath

New paved rest area

Upgraded footpath to the station

Tactile strips

Relocated parapet

Cycle-ramp to Alfred Street South

Rest and seating area

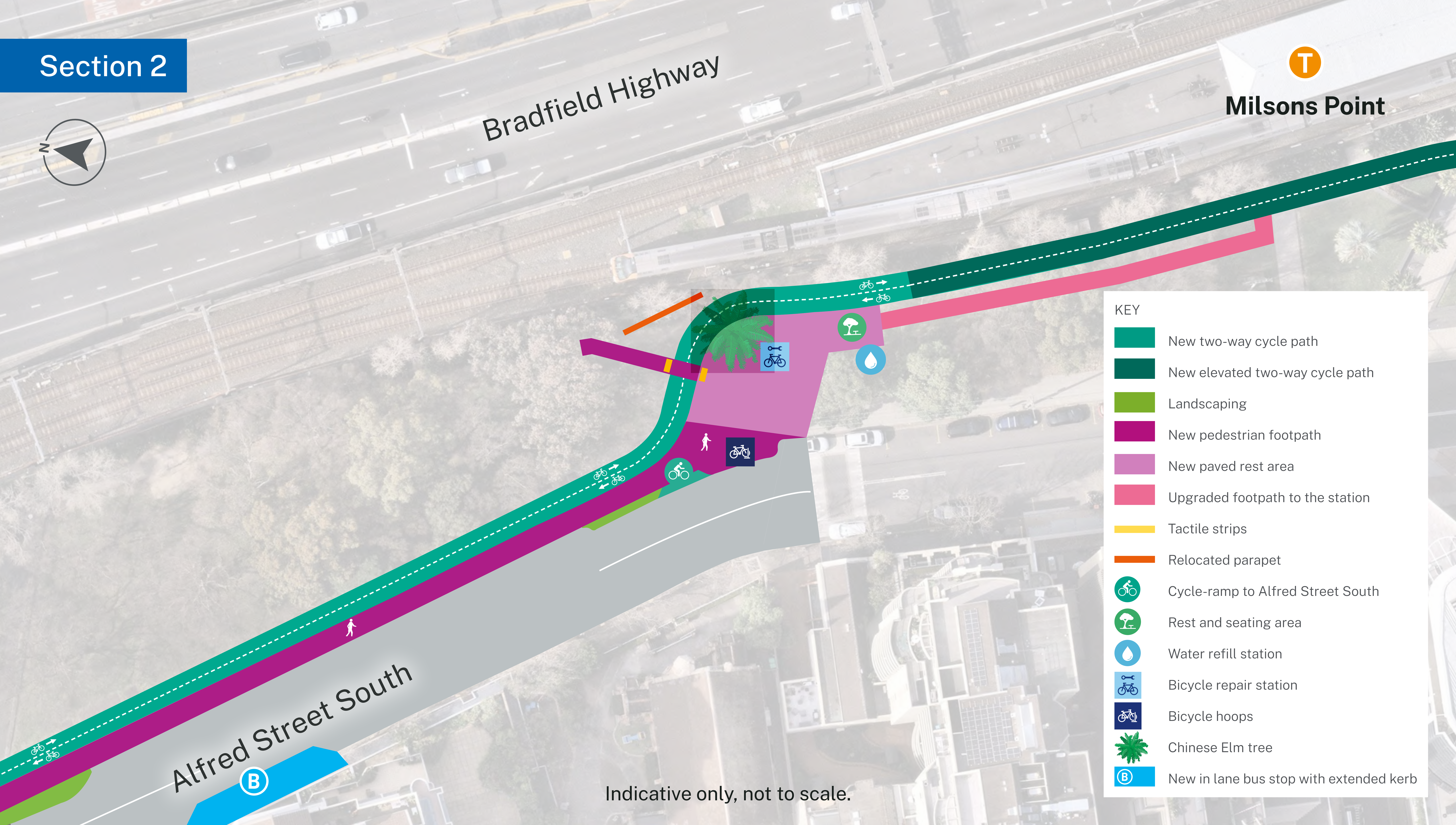
Water refill station

Bicycle repair station

Bicycle hoops

Chinese Elm tree

New in lane bus stop with extended kerb





Section 3



Bradfield Highway



Milsons Point

Burton Street

Alfred Street South

KEY

Upgraded footpath to the station

New elevated cycle ramp

Landscaping

Station forecourt refreshed

Parapet cutout

Heritage stairs retained

Indicative only, not to scale.